







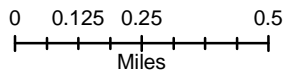


SUNCREST FIRE Public Information Map

08/30/2016
Approx: 390 ac

-  Fire Area
-  Contours 40-foot
-  Railroad
-  Highway
-  Paved Road
-  Unpaved Road
-  Unknown Road
-  Driveway



Disclaimer:

While NW IMT12 makes every effort to represent the data shown on these maps as completely and accurately as possible, no warranty is given, expressed or implied, as to the accuracy, reliability, or completeness of these data. In addition, NW IMT12 and/or other participating agencies shall not be held liable for improper or incorrect use of the data described and/or contained herein. Graphical representations provided by the use of this data does not represent any legal description of the data herein and are provided only as a general representation of the data. No indication/statement of fire containment is given, expressed or implied by this product.

More Information:

<http://inciweb.nwcc.gov>



S. Bushnell
08 30 16
0820 Hours

