

122°40'0"W 122°35'0"W 122°30'0"W 122°25'0"W

43°0'0"N






43°0'0"N

**High Cascades Complex
Broken Lookout Fire
OR-RSF-000636**
Infrared Heat Perimeters for 09/09/2017 2202 hrs. PDT
IR Interpreter: Buck Buchanan
Interpreted Total: 16,606 acres

42°55'0"N

42°55'0"N


Legend

-  Heat Perimeter
-  Intense Heat
-  Scattered Heat
-  Isolated Heat Sources
-  Previous Heat Perimeter

N

NAD 1983 UTM Zone 11

0 0.475 0.95 1.9 2.85 3.8 Miles




Source: Esri, DigitalGlobe, GeoEye, Earthstar Geographics, CNES/Airbus DS, USDA, USGS, AeroGRID, IGN, and the GIS User Community

122°40'0"W 122°35'0"W 122°30'0"W 122°25'0"W