

122°40'0"W 122°35'0"W 122°30'0"W 122°25'0"W

43°0'0"N

43°0'0"N

**High Cascades Complex  
Broken Lookout Fire  
OR-RSF-000636**






Infrared Heat Perimeters for 09/09/2017 2202 hrs. PDT

IR Interpreter: Buck Buchanan  
Interpreted Total: 16,606 acres

42°55'0"N


42°55'0"N

**Legend**

-  Heat Perimeter
-  Intense Heat
-  Scattered Heat
-  Isolated Heat Sources
-  Previous Heat Perimeter

NAD 1983 UTM Zone 11

0 0.475 0.95 1.9 2.85 3.8 Miles




USGS The National Map: National Boundaries Dataset, 3DEP Elevation Program, Geographic Names Information System, National Land Cover Database, National Structures Dataset, and National Transportation Dataset; U.S. Census Bureau - TIGER/Line and USFS Road Data

122°40'0"W 122°35'0"W 122°30'0"W 122°25'0"W