

122°30'0"W

122°25'0"W

43°5'0"N

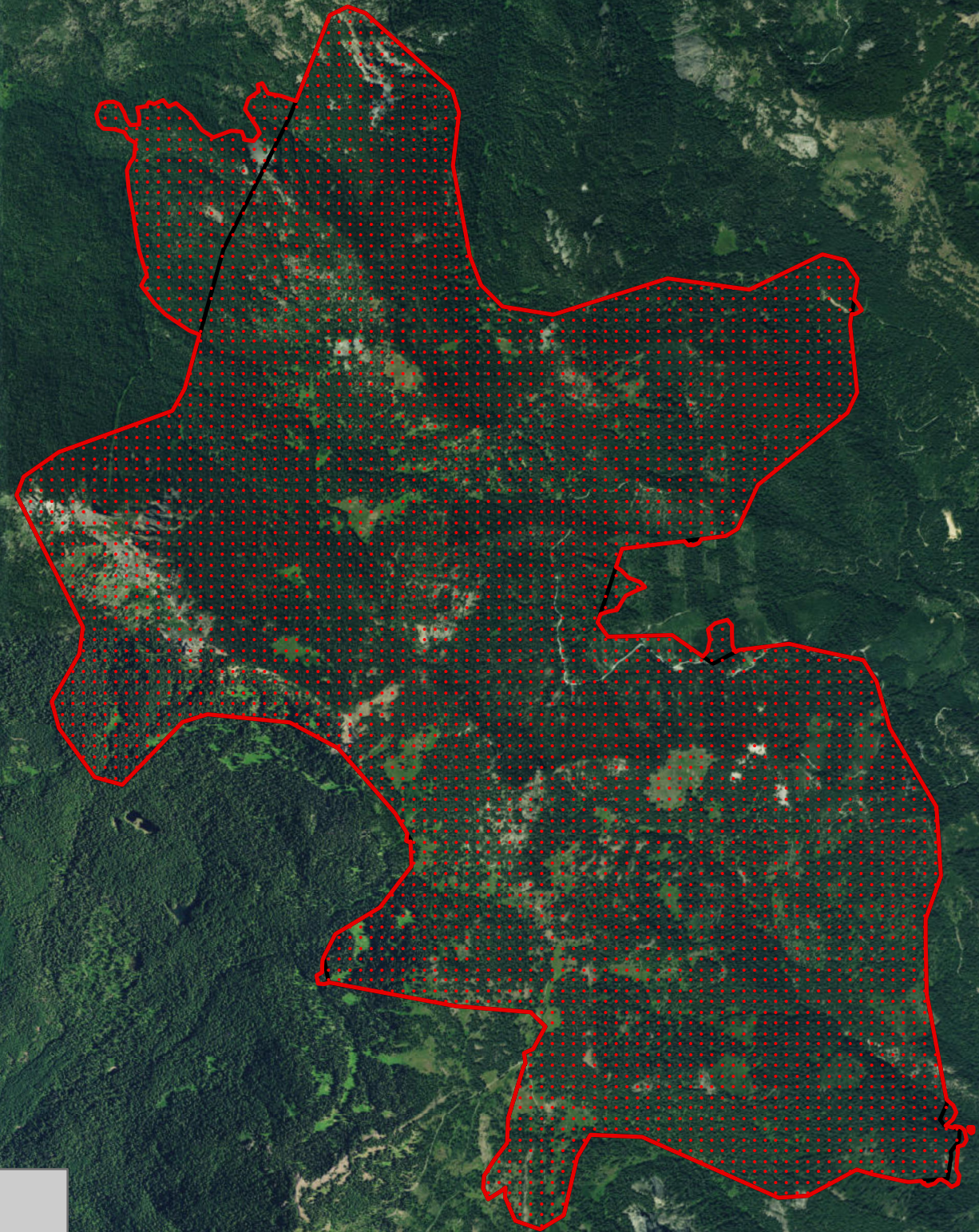
43°5'0"N

# High Cascades Complex Pup Fire




OR-UPF-000316

Infrared Heat Perimeters for 09/09/2017 2202 hrs. PDT

IR Interpreter: Buck Buchanan  
Interpreted Total: 6,547 acres



**Legend**

-  Heat Perimeter
-  Scattered Heat
-  Previous Heat Perimeter

NAD 1983 UTM Zone 11

0 0.3 0.6 1.2 1.8 2.4 Miles



Source: Esri, DigitalGlobe, GeoEye, Earthstar Geographics, CNES/Airbus DS, USDA, USGS, AeroGRID, IGN, and the GIS User Community

122°30'0"W

122°25'0"W