

122°30'0"W

122°25'0"W

43°50'0"N

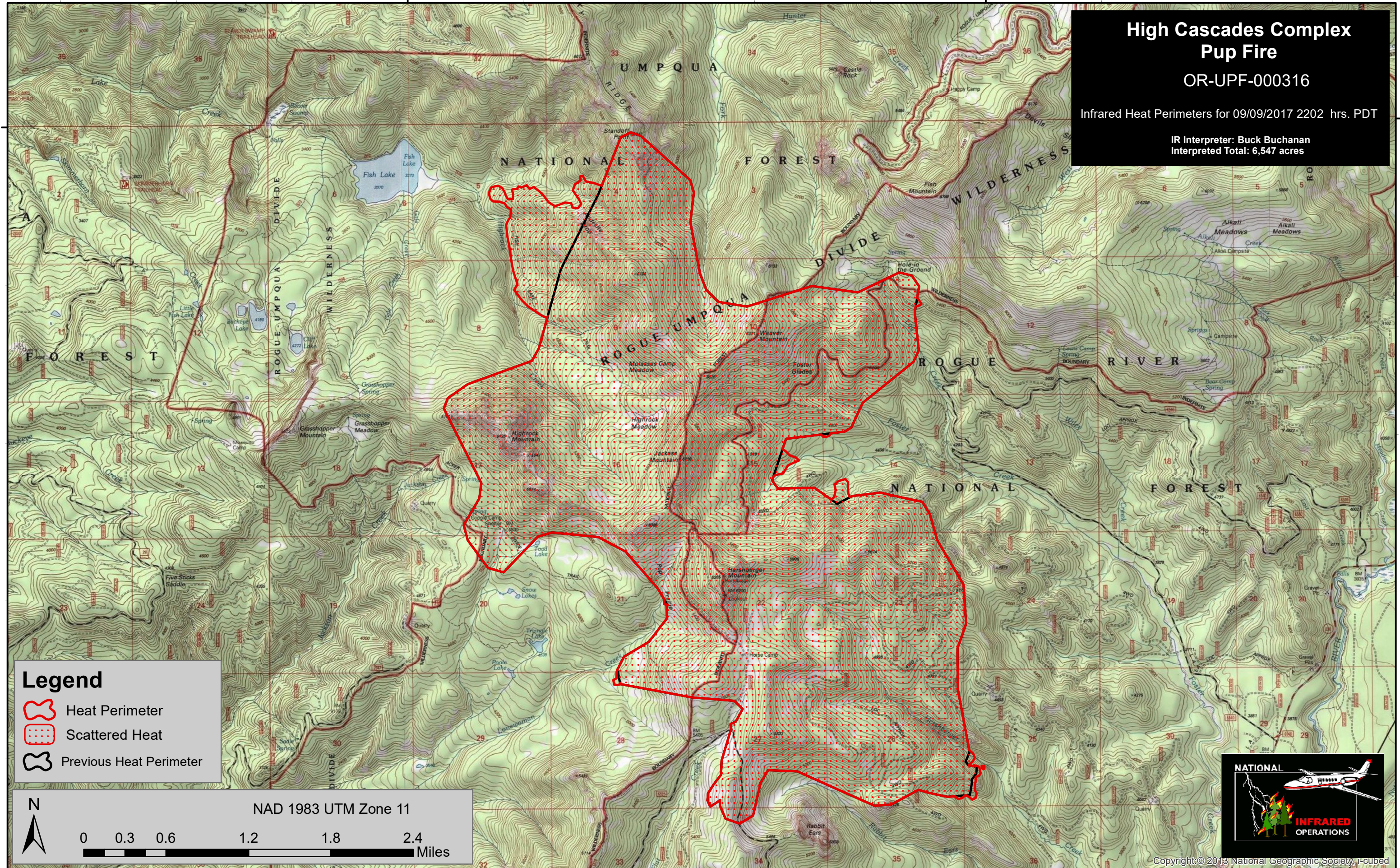
43°50'0"N

# High Cascades Complex Pup Fire




## OR-UPF-000316

Infrared Heat Perimeters for 09/09/2017 2202 hrs. PDT


IR Interpreter: Buck Buchanan  
Interpreted Total: 6,547 acres



**Legend**

-  Heat Perimeter
-  Scattered Heat
-  Previous Heat Perimeter

NAD 1983 UTM Zone 11



0 0.3 0.6 1.2 1.8 2.4 Miles



122°30'0"W

122°25'0"W