

122°30'0"W

122°25'0"W

43°5'0"N

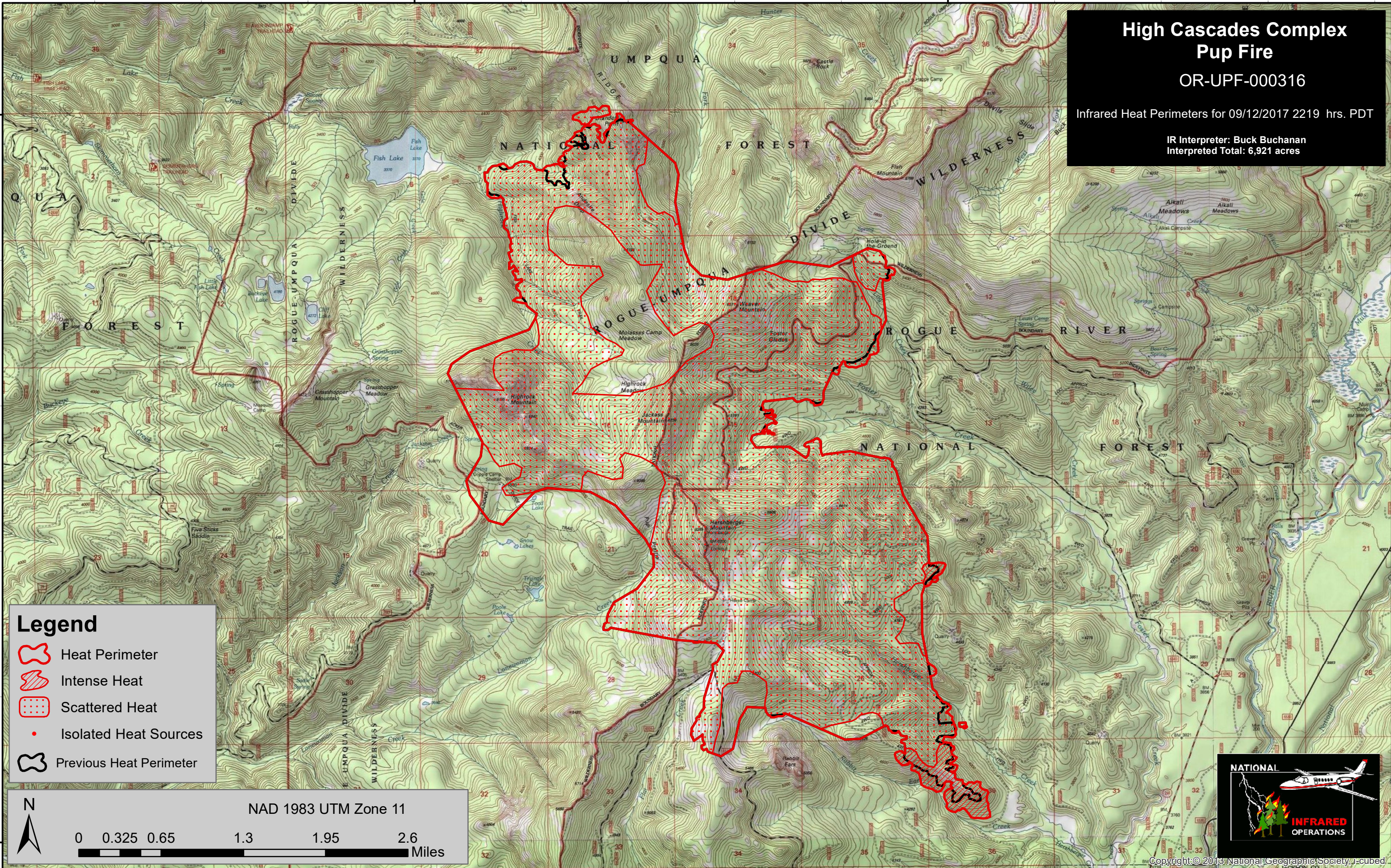
43°5'0"N

High Cascades Complex Pup Fire






OR-UPF-000316

Infrared Heat Perimeters for 09/12/2017 2219 hrs. PDT

IR Interpreter: Buck Buchanan
Interpreted Total: 6,921 acres



Legend

-  Heat Perimeter
-  Intense Heat
-  Scattered Heat
-  Isolated Heat Sources
-  Previous Heat Perimeter



NAD 1983 UTM Zone 11

0 0.325 0.65 1.3 1.95 2.6 Miles



Copyright © 2013 National Geographic Society, Inc.

43°0'0"N

43°0'0"N

122°30'0"W

122°25'0"W