

122°40'0"W

122°35'0"W

122°30'0"W

122°25'0"W

43°0'0"N

43°0'0"N

High Cascades Complex Broken Lookout Fire OR-RSF-000636






Infrared Heat Perimeters for 09/15/2017 2153 hrs. PDT

IR Interpreter: Buck Buchanan
Interpreted Total: 18,781 acres

42°55'0"N

42°55'0"N

Legend

-  Heat Perimeter
-  Intense Heat
-  Scattered Heat
-  Isolated Heat Sources
-  Previous Heat Perimeter



NAD 1983 UTM Zone 11

0 0.475 0.95 1.9 2.85 3.8 Miles



Source: Esri, DigitalGlobe, GeoEye, Earthstar Geographics, CNES/Airbus DS, USDA, USGS, AeroGRID, IGN, and the GIS User Community

122°40'0"W

122°35'0"W

122°30'0"W

122°25'0"W