

122°40'0"W

122°35'0"W

122°30'0"W

122°25'0"W

43°0'0"N

43°0'0"N

42°55'0"N

42°55'0"N

122°40'0"W

122°35'0"W

122°30'0"W






122°25'0"W

High Cascades Complex Broken Lookout Fire OR-RSF-000636


Infrared Heat Perimeters for 09/15/2017 2153 hrs. PDT

IR Interpreter: Buck Buchanan
Interpreted Total: 18,781 acres

Legend

-  Heat Perimeter
-  Intense Heat
-  Scattered Heat
-  Isolated Heat Sources
-  Previous Heat Perimeter

NAD 1983 UTM Zone 11



0 0.475 0.95 1.9 2.85 3.8 Miles



USGS The National Map: National Boundaries Dataset, 3DEP Elevation Program, Geographic Names Information System, National Land Cover Database, National Structures Dataset, and National Transportation Dataset; U.S. Census Bureau - TIGER/Line and USFS Road Data