

122°30'0"W

122°25'0"W

43°5'0"N

43°5'0"N






High Cascades Complex Pup Fire

OR-UPF-000316

Infrared Heat Perimeters for 09/15/2017 2153 hrs. PDT

IR Interpreter: Buck Buchanan
Interpreted Total: 7,524 acres

Legend

-  Heat Perimeter
-  Intense Heat
-  Scattered Heat
-  Isolated Heat Sources
-  Previous Heat Perimeter



NAD 1983 UTM Zone 11

0 0.3 0.6 1.2 1.8 2.4 Miles

43°0'0"N

122°30'0"W

122°25'0"W

43°0'0"N



Source: Esri, DigitalGlobe, GeoEye, Earthstar Geographics, CNES/Airbus DS, USDA, USGS, AeroGRID, IGN, and the GIS User Community