













**Blanket Creek  
OR-RSF-000371  
IAP Map**

326 Acres  
Perimeter as of 07/28/2017 @ 2200  
CS 7/29/2017 2000  
Contour 100 ft.

-  Uncontrolled Fire Edge
-  Drop Point
-  Fire Location
-  Hot Spot
-  Lookout
-  Water Source
-  Division Break
-  Roads
-  Main Roads
-  OHV Trail
-  Trails
-  Containment Area

