

**High Cascades Cmplx
Blanket Creek
IAP Index**

August 28, 2017



Index



230

138

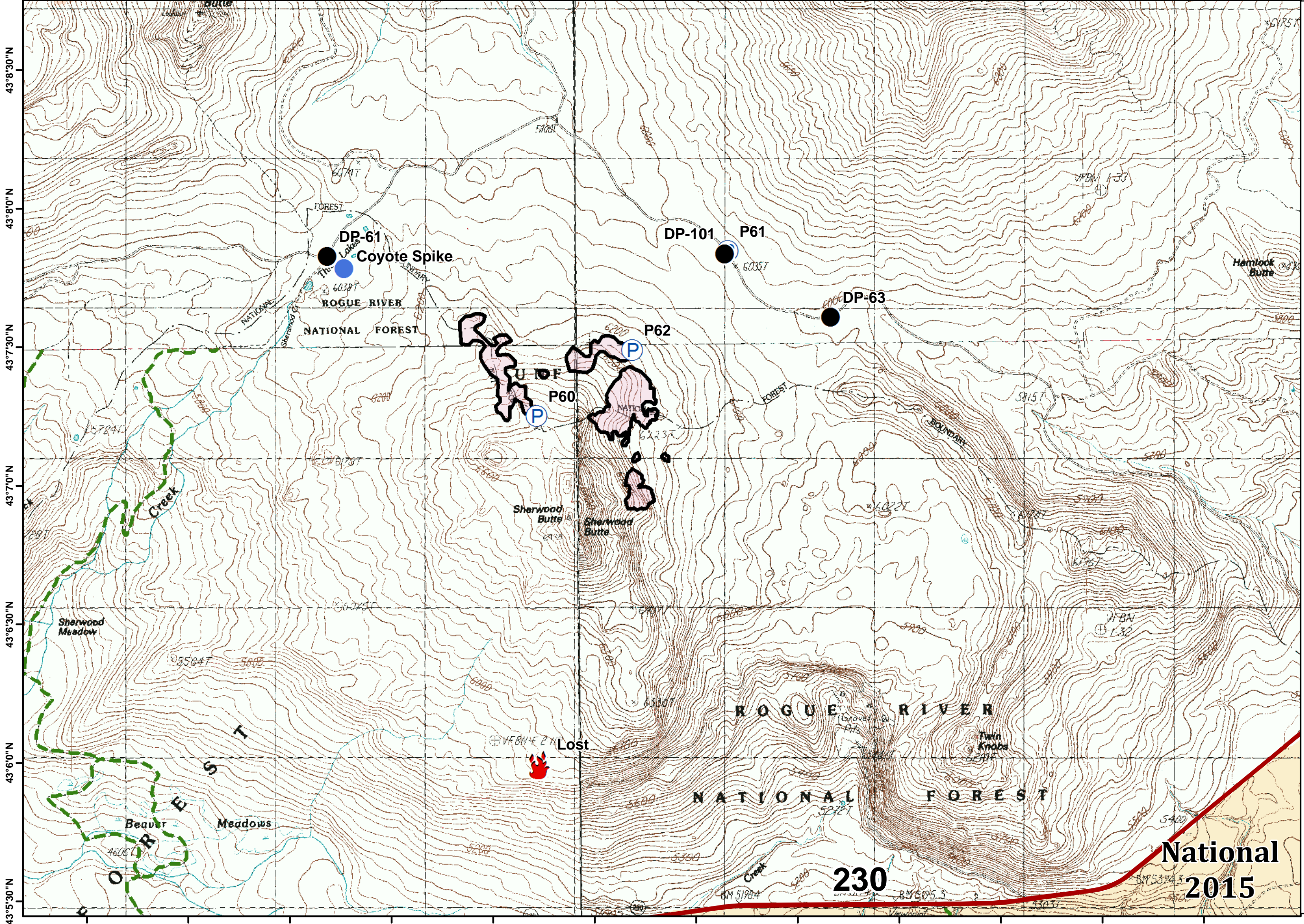
62

122°45'0"W 122°42'0"W 122°39'0"W 122°36'0"W 122°33'0"W 122°30'0"W 122°27'0"W 122°24'0"W 122°21'0"W 122°18'0"W 122°15'0"W 122°12'0"W 122°9'30"W 122°7'0"W 122°4'30"W 122°2'0"W 121°59'30"W 121°56'30"W 121°53'0"W

43°8'0"N 43°6'30"N 43°5'0"N 43°3'30"N 43°2'0"N 43°0'30"N 42°58'30"N 42°56'30"N 42°54'30"N 42°52'30"N 42°50'30"N 42°48'30"N 42°46'30"N 42°44'30"N

122°44'0"W 122°41'30"W 122°39'0"W 122°36'30"W 122°34'0"W 122°31'30"W 122°29'0"W 122°26'30"W 122°24'0"W 122°21'30"W 122°19'0"W 122°16'30"W 122°14'0"W 122°11'30"W 122°9'0"W 122°6'30"W 122°4'0"W 122°1'30"W 121°59'0"W 121°56'30"W 121°54'0"W


122°17'30"W 122°17'0"W 122°16'30"W 122°16'0"W 122°15'30"W 122°15'0"W 122°14'30"W 122°14'0"W 122°13'30"W 122°13'0"W 122°12'30"W 122°12'0"W 122°11'30"W

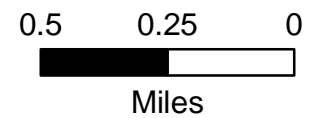


Sherwood High Cascades Cplx IAP

August 28, 2017



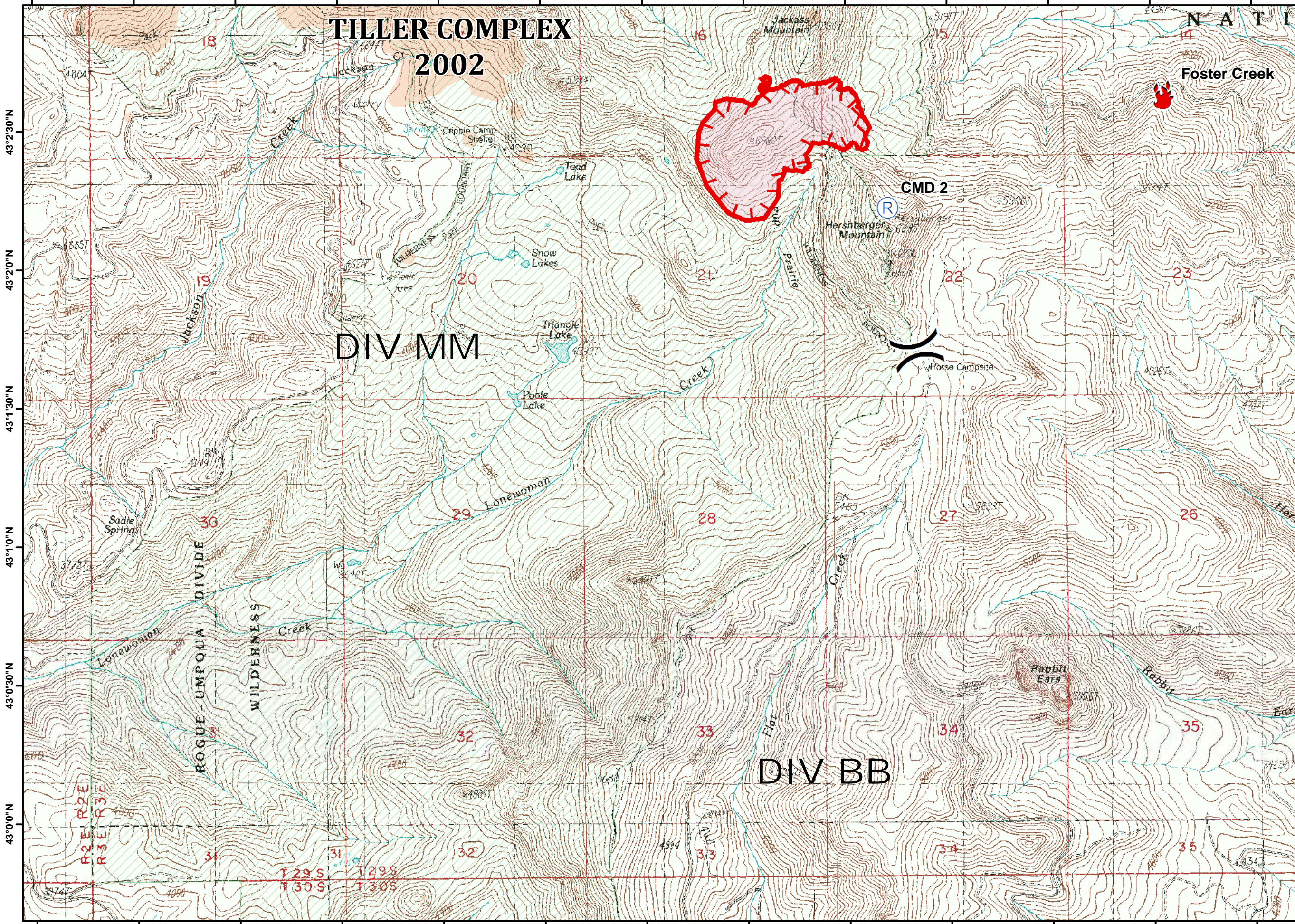
-  highways
-  Drop Point
-  Fire Location
-  Helispot
-  Pump
-  Completed Line
-  FirePolygon
-  USFS
-  Trails
-  Historic Fires
-  Historic Fire Perimeters











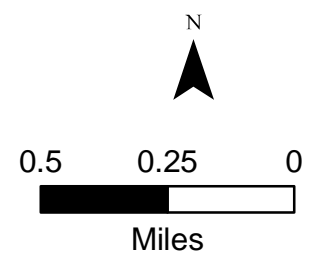
National 2015

122°17'30"W 122°17'0"W 122°16'30"W 122°16'0"W 122°15'30"W 122°15'0"W 122°14'30"W 122°14'0"W 122°13'30"W 122°13'0"W 122°12'30"W 122°12'0"W

122°31'30"W 122°31'0"W 122°30'30"W 122°30'0"W 122°29'30"W 122°29'0"W 122°28'30"W 122°28'0"W 122°27'30"W 122°27'0"W 122°26'30"W 122°26'0"W 122°25'30"W



-  Fire Location
-  Repeater
-  Uncontrolled Fire Edge
-  FirePolygon
-  USFS
-  Wilderness
-  Trails
-  Historic Fires



122°31'30"W 122°31'0"W 122°30'30"W 122°30'0"W 122°29'30"W 122°29'0"W 122°28'30"W 122°28'0"W 122°27'30"W 122°27'0"W 122°26'30"W 122°26'0"W 122°25'30"W

122°37'30"W 122°37'0"W 122°36'30"W 122°36'0"W 122°35'30"W 122°35'0"W 122°34'30"W 122°34'0"W 122°33'30"W 122°33'0"W 122°32'30"W 122°32'0"W 122°31'30"W

43°0'30"N
43°0'0"N

42°59'30"N
42°59'0"N

42°58'30"N
42°58'0"N

42°57'30"N
42°57'0"N

42°56'30"N
42°56'0"N

42°55'30"N
42°55'0"N

122°37'30"W 122°37'0"W 122°36'30"W 122°36'0"W 122°35'30"W 122°35'0"W 122°34'30"W 122°34'0"W 122°33'30"W 122°33'0"W 122°32'30"W 122°32'0"W 122°31'30"W

Branch II
High Cascades Cplx
IAP

August 28, 2017



DIV JJ

TILLER COMPLEX
2002

Cougar

U M P O U A

DIVIDE












Skookum Pond

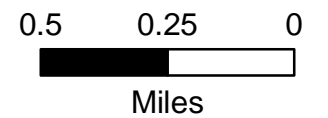
Paradise

H-F11

H-F5

UPF 283

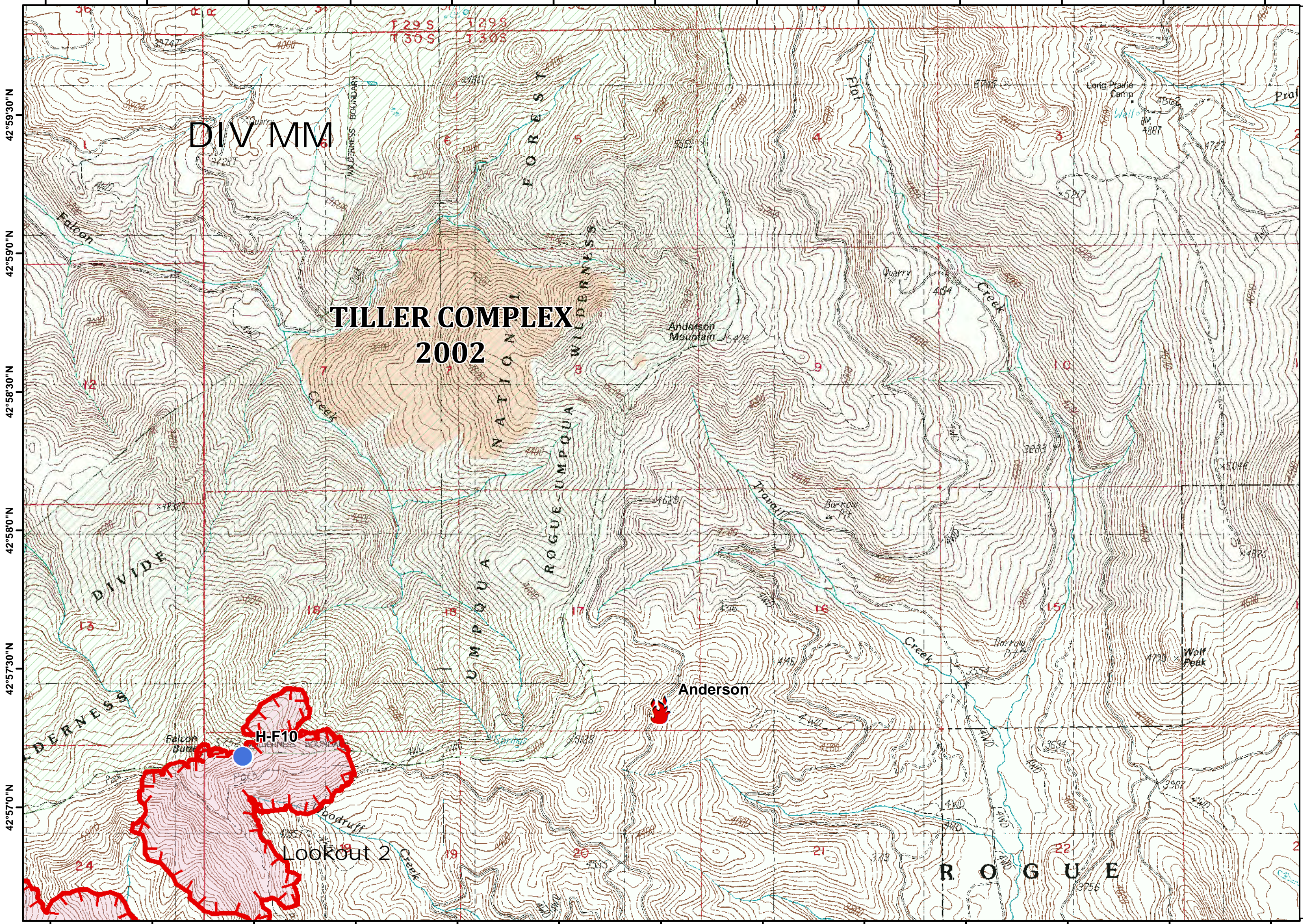
-  Fire Location
-  Helispot
-  Uncontrolled Fire Edge
-  Completed Dozer Line
-  Completed Line
-  H - H - Hand Line
-  FirePolygon
-  USFS
-  Wilderness
-  Trails
-  Historic Fires



122°32'0"W 122°31'30"W 122°31'0"W 122°30'30"W 122°30'0"W 122°29'30"W 122°29'0"W 122°28'30"W 122°28'0"W 122°27'30"W 122°27'0"W 122°26'30"W 122°26'0"W

Branch II
High Cascades Cplx
IAP

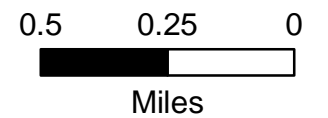
August 28, 2017



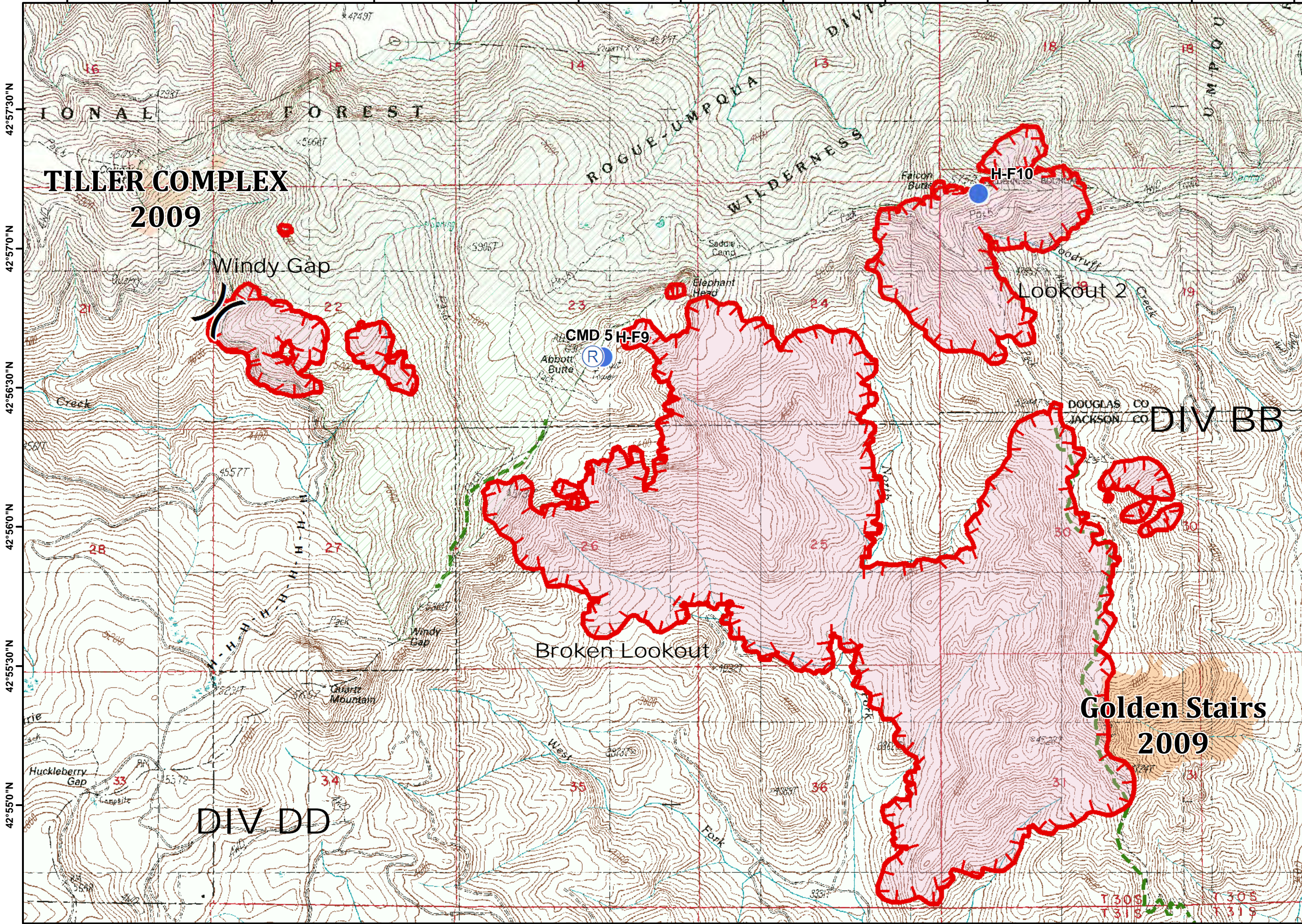
42°59'30"N
42°59'0"N
42°58'30"N
42°58'0"N
42°57'30"N
42°57'0"N

122°32'0"W 122°31'30"W 122°31'0"W 122°30'30"W 122°30'0"W 122°29'30"W 122°29'0"W 122°28'30"W 122°28'0"W 122°27'30"W 122°27'0"W 122°26'30"W 122°26'0"W

-  Fire Location
-  Helispot
-  Uncontrolled Fire Edge
-  FirePolygon
-  USFS
-  Wilderness
-  Trails
-  Historic Fires













122°35'30"W 122°35'0"W 122°34'30"W 122°34'0"W 122°33'30"W 122°33'0"W 122°32'30"W 122°32'0"W 122°31'30"W 122°31'0"W 122°30'30"W 122°30'0"W 122°29'30"W

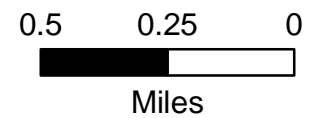


Branch II
High Cascades Cplx
IAP

August 28, 2017



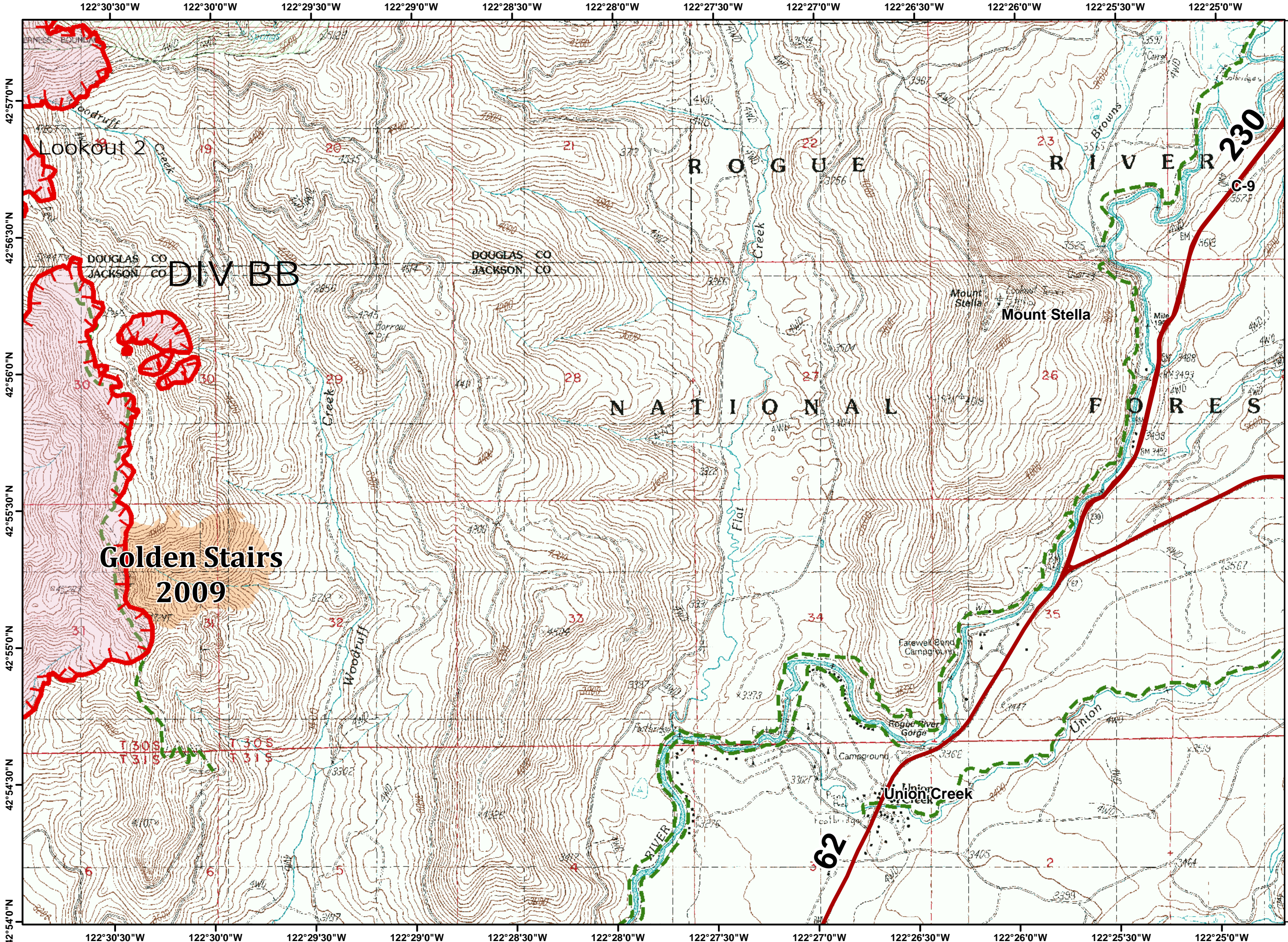
-  Helispot
-  Repeater
-  Uncontrolled Fire Edge
-  H · H · Hand Line
-  FirePolygon
-  USFS
-  Wilderness
-  Trails
-  Historic Fires
-  Historic Fire Perimeters



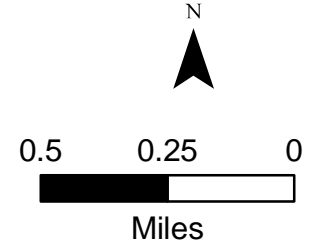
122°35'30"W 122°35'0"W 122°34'30"W 122°34'0"W 122°33'30"W 122°33'0"W 122°32'30"W 122°32'0"W 122°31'30"W 122°31'0"W 122°30'30"W 122°30'0"W 122°29'30"W

Branch II
High Cascades Cplx
IAP

August 28, 2017

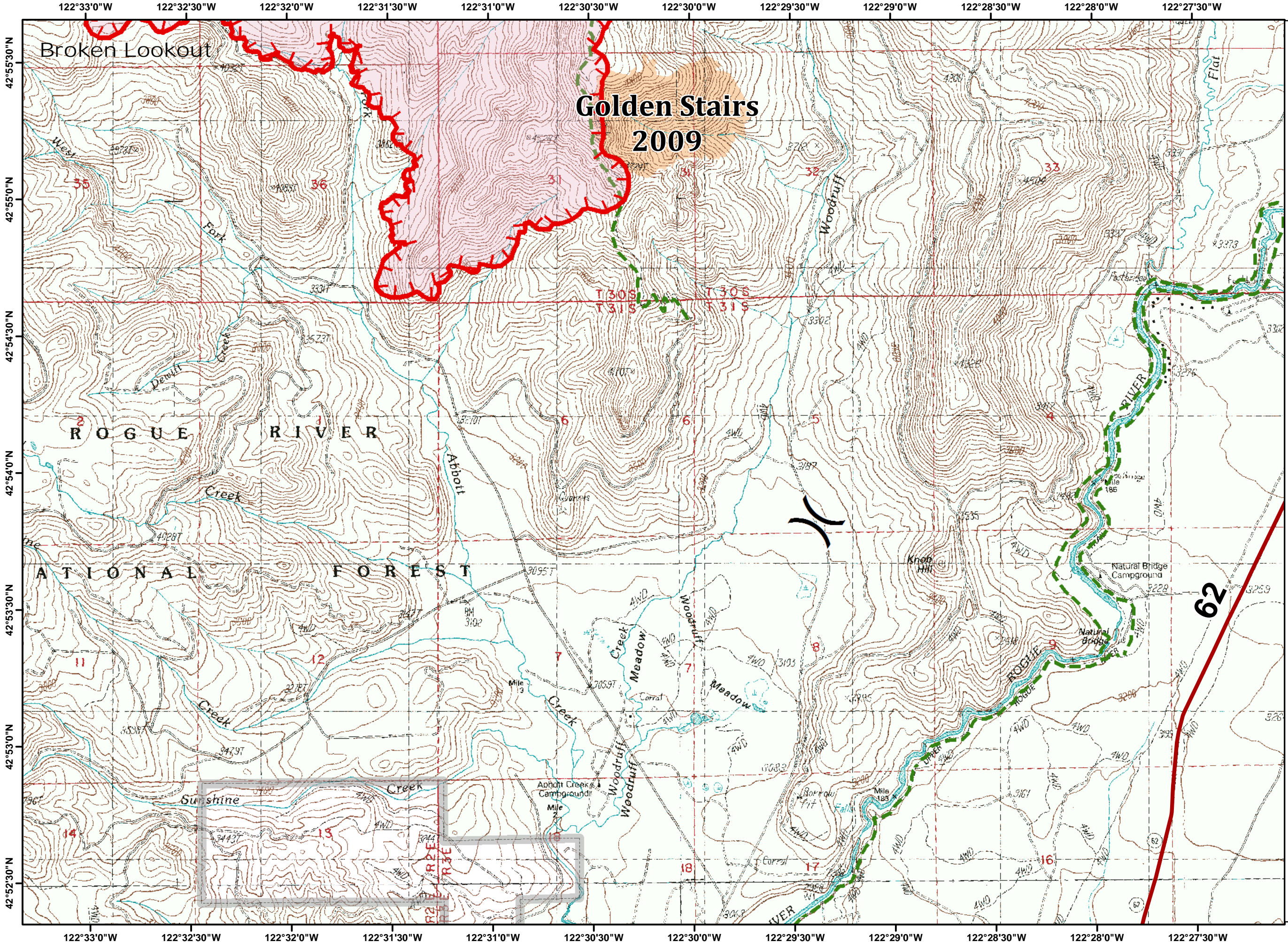










-  highways
-  Fire Location
-  Uncontrolled Fire Edge
-  FirePolygon
-  USFS
-  Wilderness
-  Trails
-  Historic Fires
-  Historic Fire Perimeters

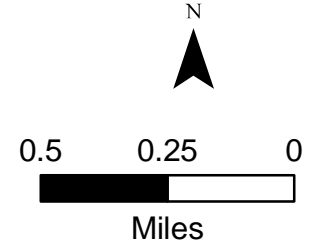


Branch II
High Cascades Cplx
IAP

August 28, 2017

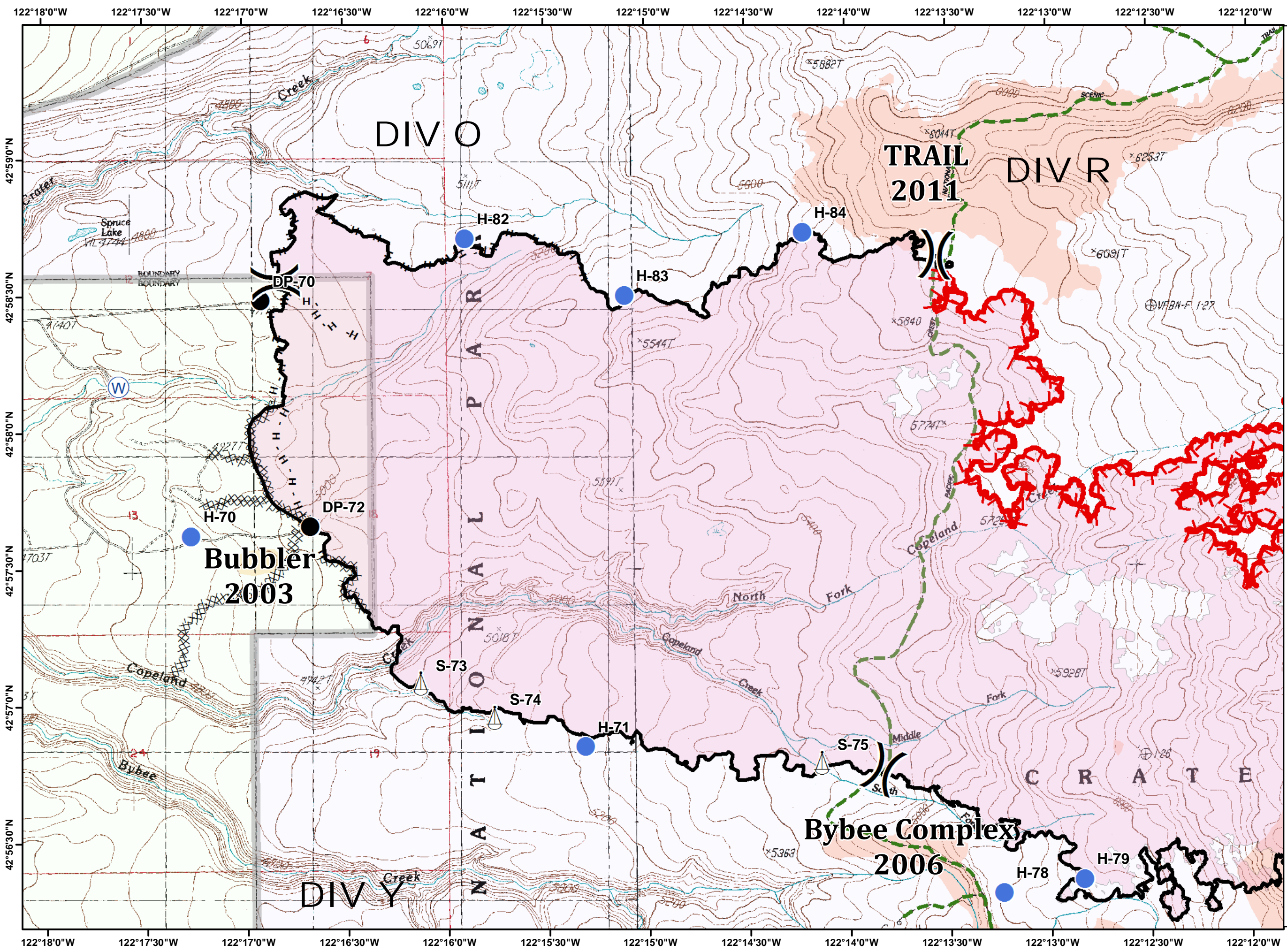


-  highways
-  Uncontrolled Fire Edge
-  FirePolygon
-  USFS
-  Private
-  Trails
-  Historic Fires
-  Historic Fire Perimeters

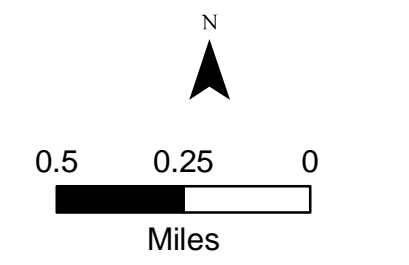


Spruce Lake High Cascades Cplx IAP

August 28, 2017

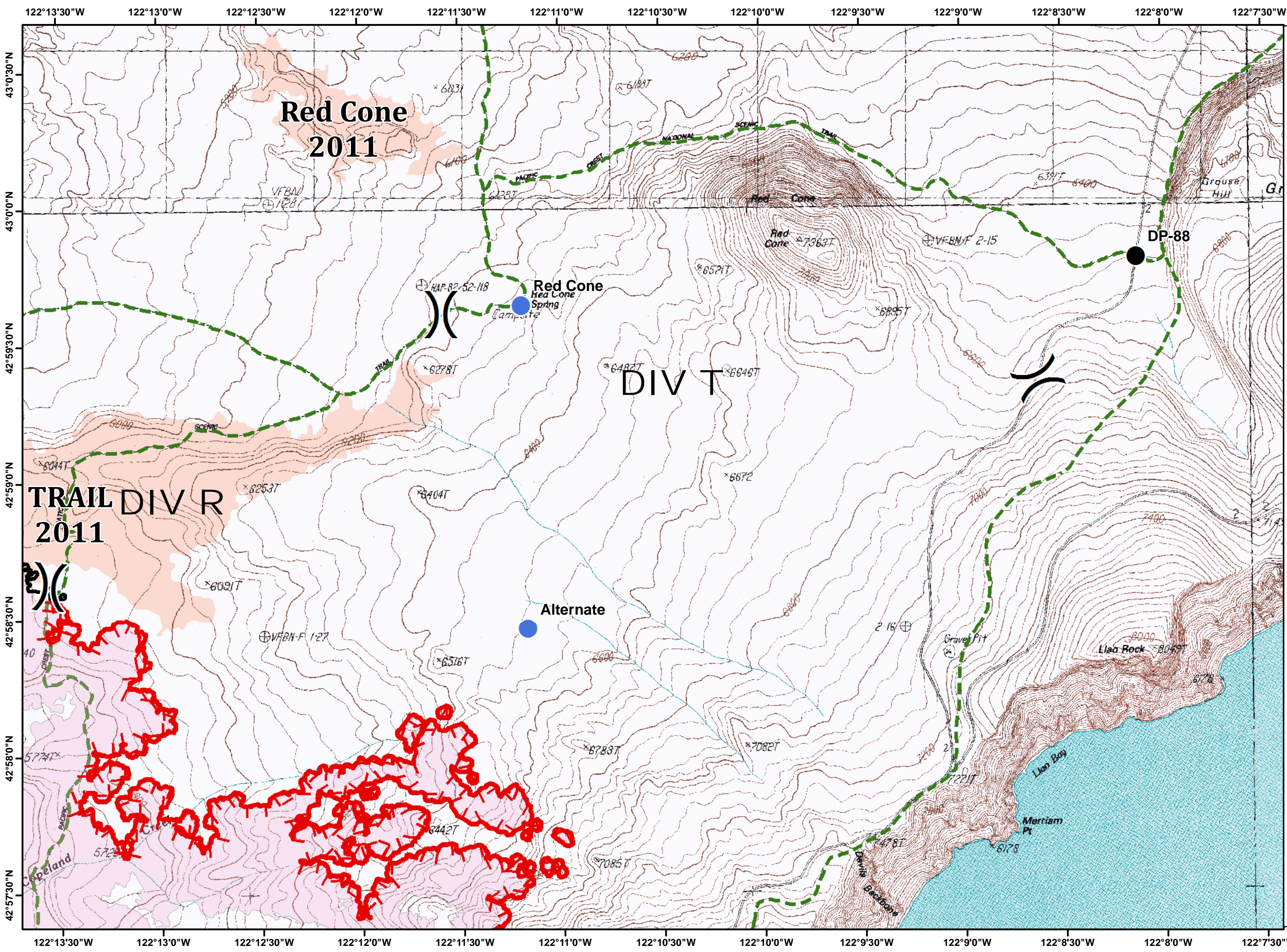









- Drop Point
- Helispot
- Sling Site
- Water Source
- Uncontrolled Fire Edge
- Completed Dozer Line
- Completed Line
- Hand Line
- FirePolygon
- Crater Lake National Park
- USFS
- Trails
- Historic Fires
- Historic Fire Perimeters

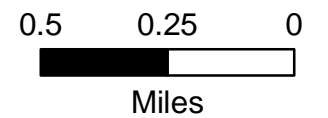


Spruce Lake High Cascades Cplx IAP

August 28, 2017

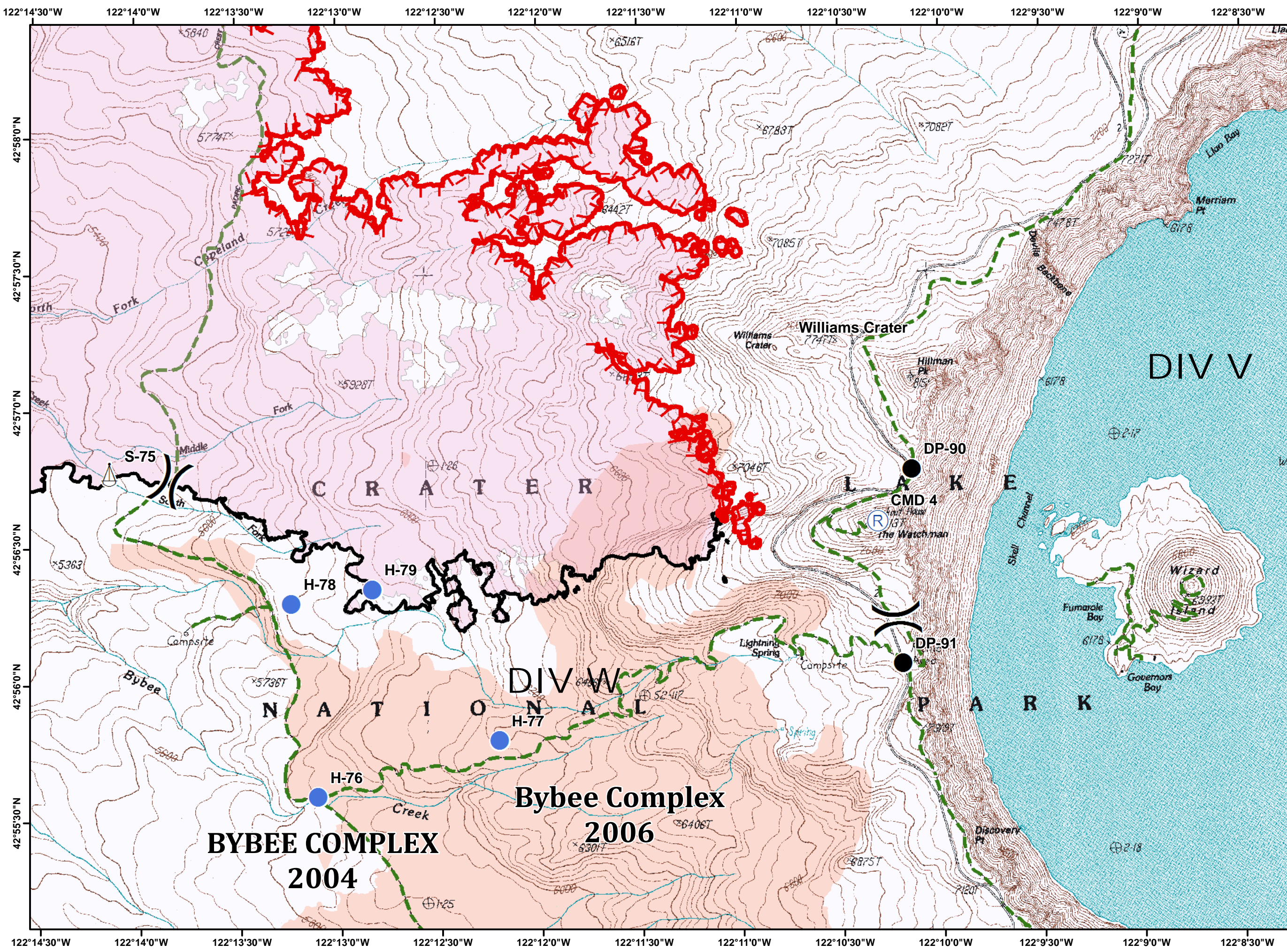


-  Drop Point
-  Helispot
-  Uncontrolled Fire Edge
-  Completed Line
-  FirePolygon
-  Crater Lake National Park
-  Trails
-  Historic Fires

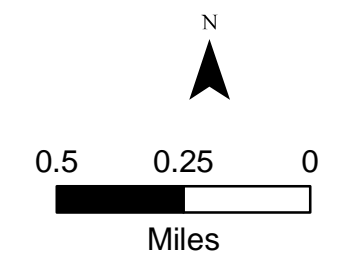


Spruce Lake High Cascades Cplx IAP

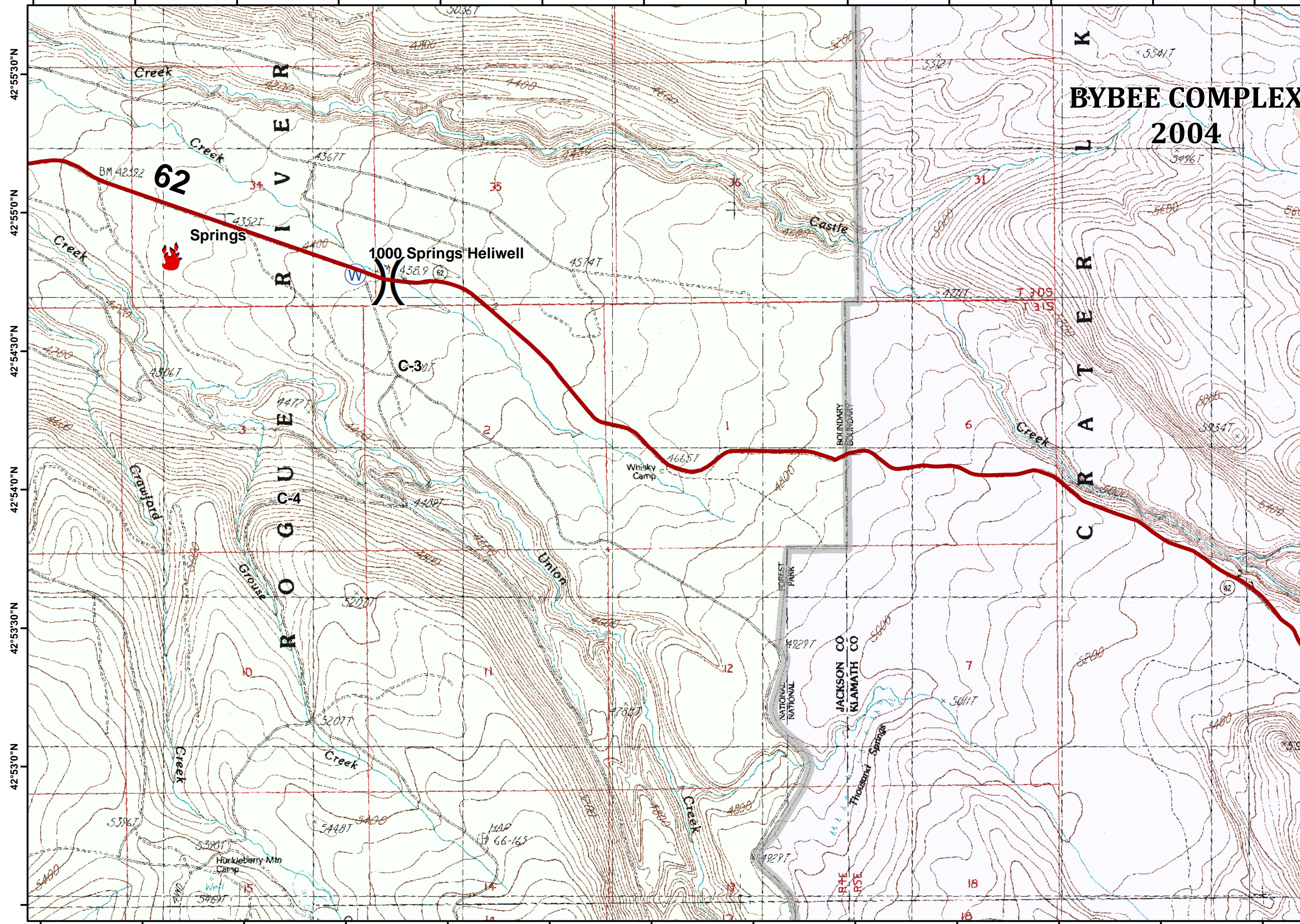
August 28, 2017



- Drop Point
- Helispot
- Repeater
- Sling Site
- Uncontrolled Fire Edge
- Completed Line
- FirePolygon
- Crater Lake National Park
- Trails
- Historic Fires



122°21'0"W 122°20'30"W 122°20'0"W 122°19'30"W 122°19'0"W 122°18'30"W 122°18'0"W 122°17'30"W 122°17'0"W 122°16'30"W 122°16'0"W 122°15'30"W 122°15'0"W









122°21'0"W 122°20'30"W 122°20'0"W 122°19'30"W 122°19'0"W 122°18'30"W 122°18'0"W 122°17'30"W 122°17'0"W 122°16'30"W 122°16'0"W 122°15'30"W 122°15'0"W

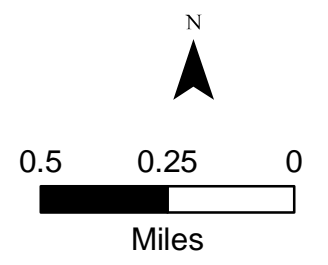
Blanket Creek High Cascades Cplx IAP

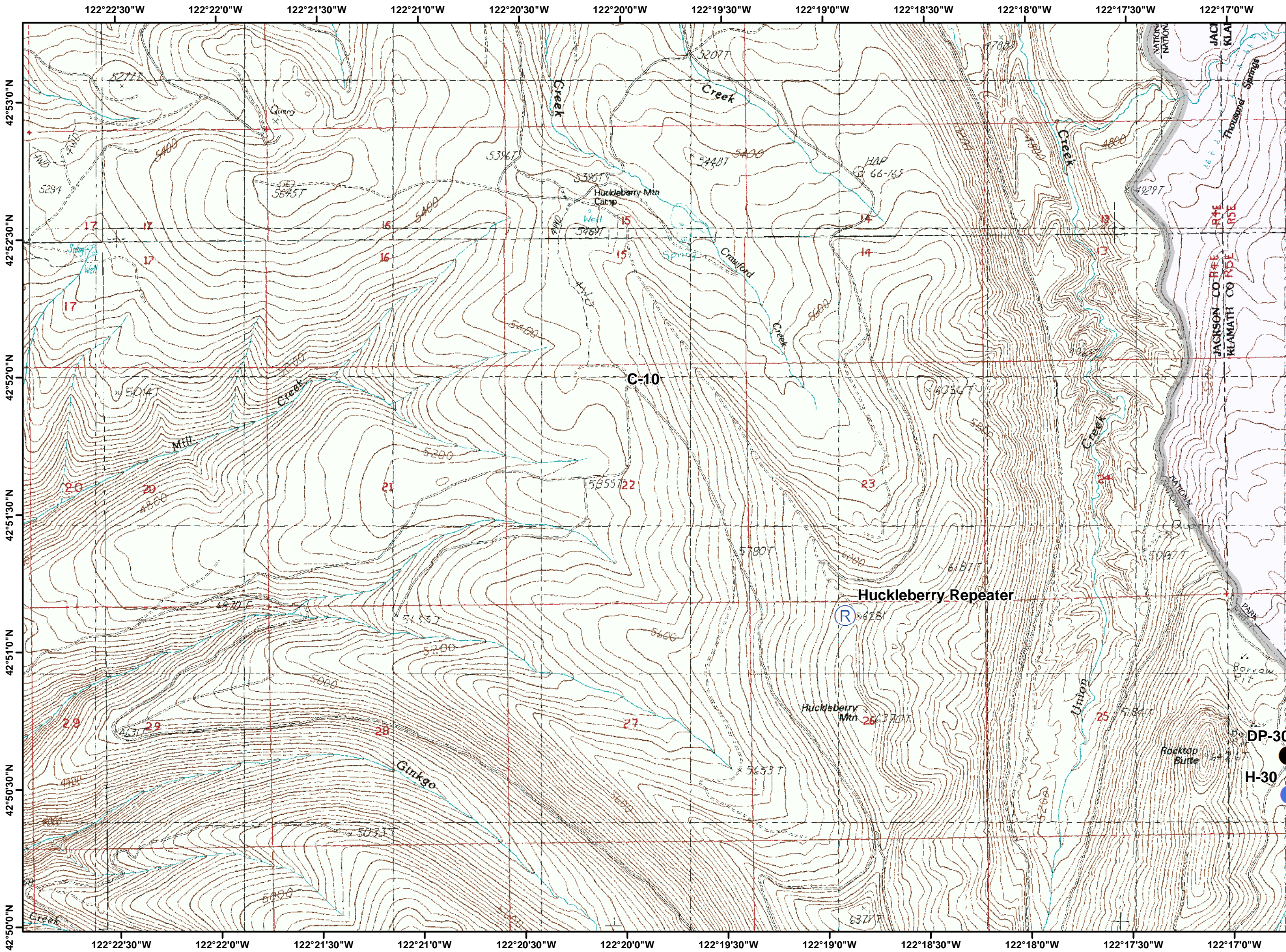
August 28, 2017



BYBEE COMPLEX 2004

-  highways
-  Fire Location
-  Water Source
-  Crater Lake National Park
USFS
-  Trails
-  Historic Fires





Page : 2B
Blanket Creek
High Cascades Cplx
IAP

August 28, 2017

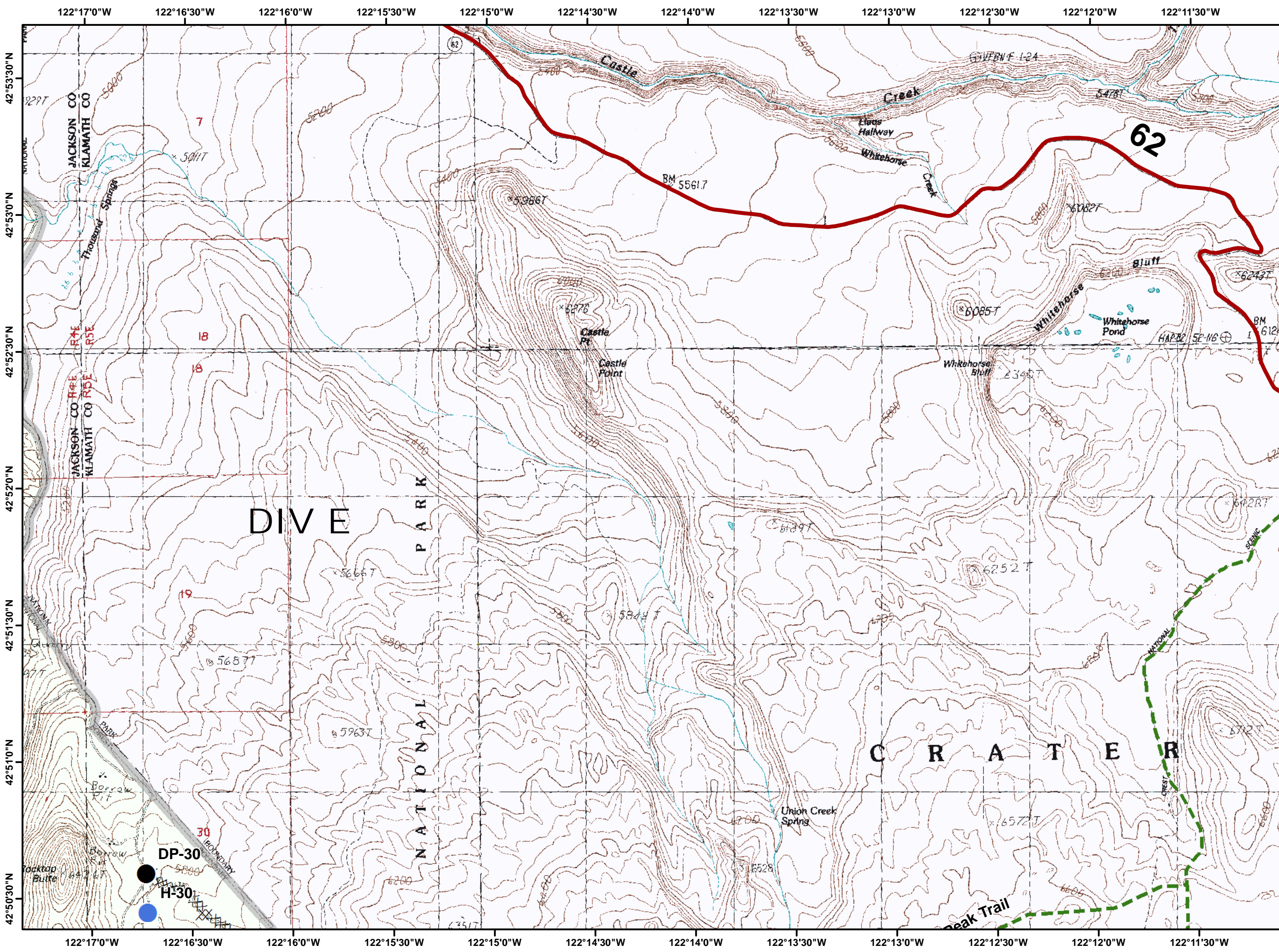








- Drop Point
 - Helispot
 - Ⓡ Repeater
 - XXXXX Completed Dozer Line
 - Crater Lake National Park
 - USFS
 - Trails
- N
- 0.5 0.25 0
Miles

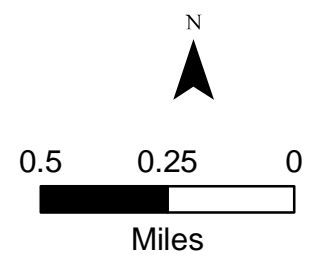


Blanket Creek High Cascades Cplx IAP

August 28, 2017

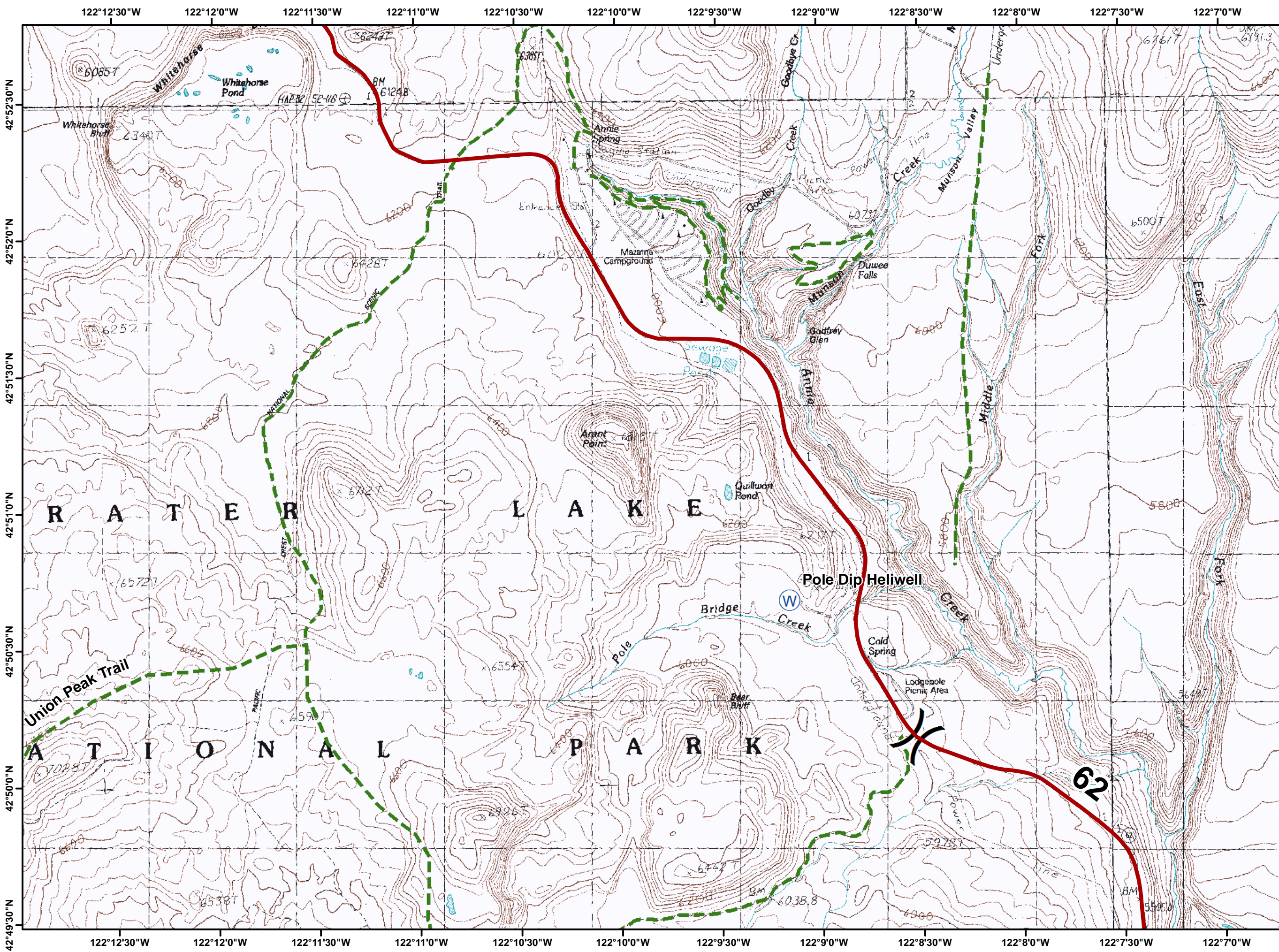






-  highways
-  Drop Point
-  Helispot
-  Completed Dozer Line
-  Crater Lake National Park
USFS
-  Trails

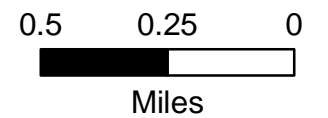


Blanket Creek High Cascades Cplx IAP

August 28, 2017



-  highways
-  Water Source
-  Crater Lake National Park
-  Trails



122°23'30"W 122°23'0"W 122°22'30"W 122°22'0"W 122°21'30"W 122°21'0"W 122°20'30"W 122°20'0"W 122°19'30"W 122°19'0"W 122°18'30"W 122°18'0"W

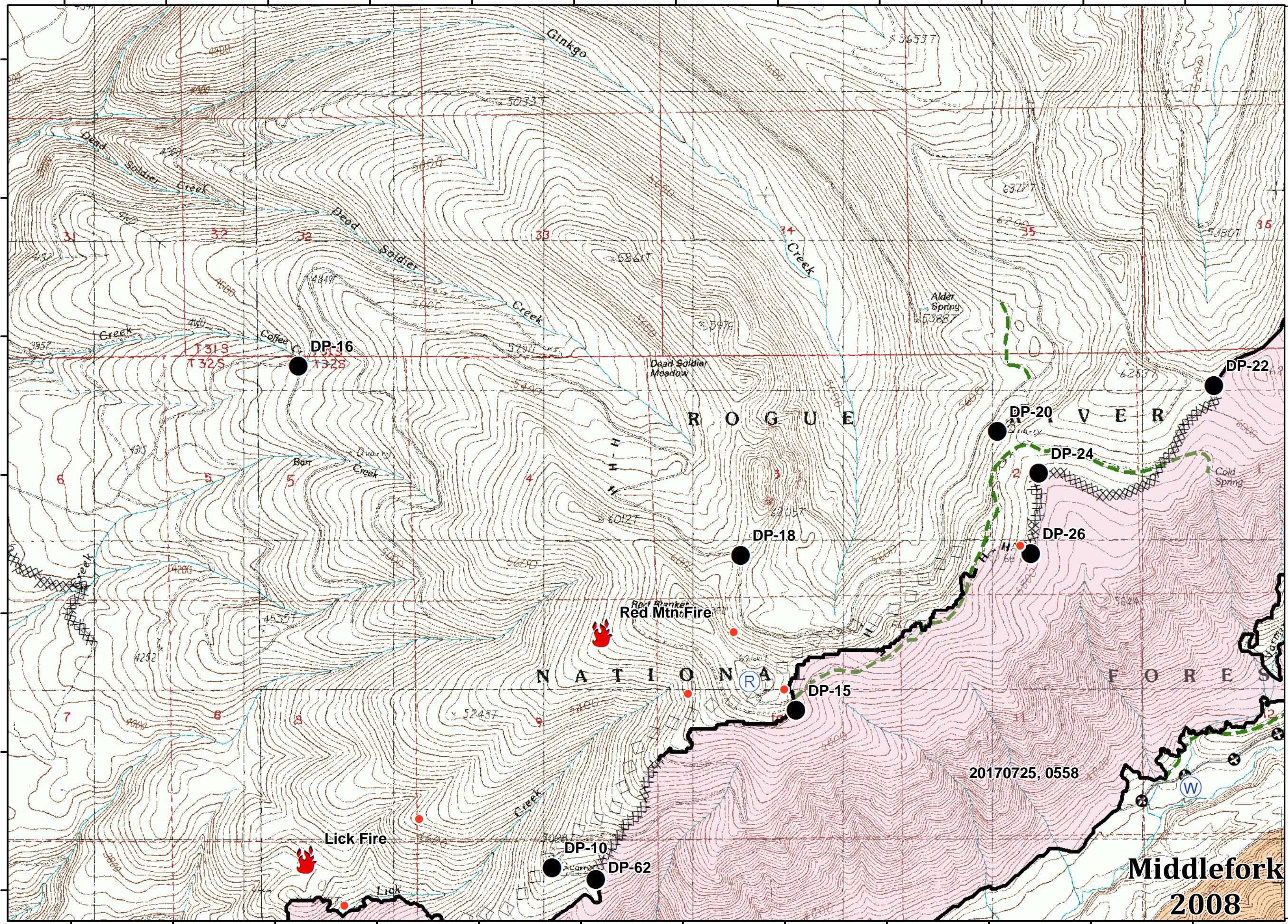
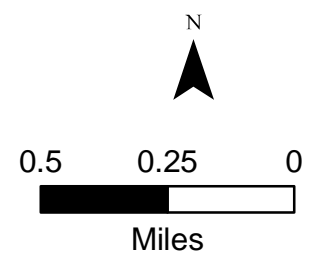
42°50'30"N
42°50'0"N
42°49'30"N
42°49'0"N
42°48'30"N
42°48'0"N
42°47'30"N

Blanket Creek High Cascades Cplx IAP

August 28, 2017



- Drop Point
- Fire Location
- Helispot
- Hot Spot
- Repeater
- Water Source
- Completed Dozer Line
- Completed Line
- Hand Line
- Aerial Retardant Drop
- Other
- FirePolygon
- USFS
- Trails
- Historic Fires
- Historic Fire Perimeters



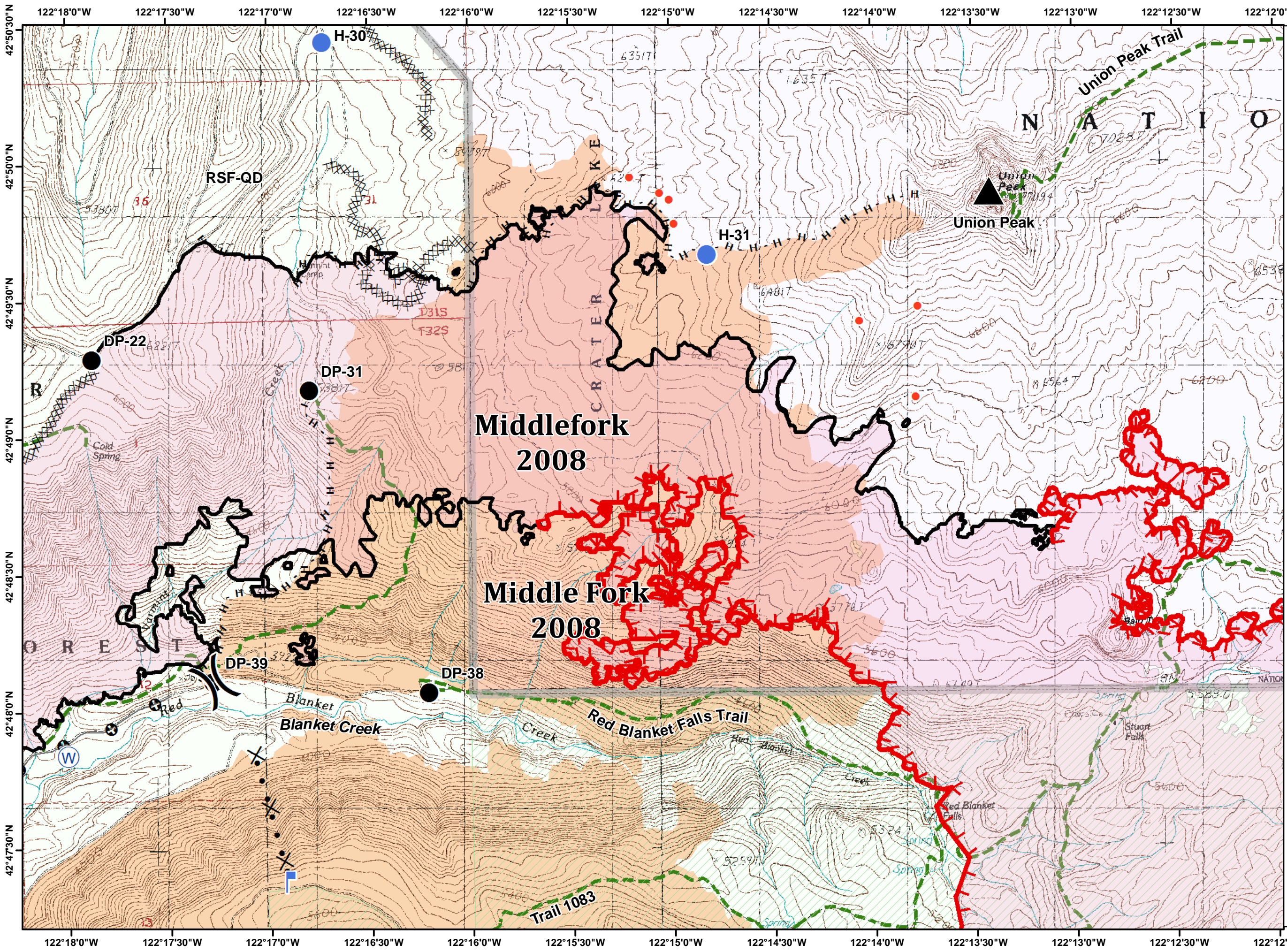
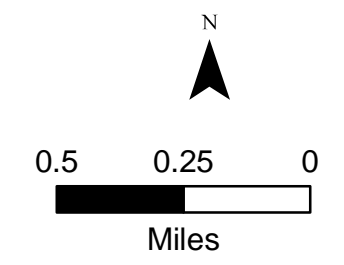
122°23'30"W 122°23'0"W 122°22'30"W 122°22'0"W 122°21'30"W 122°21'0"W 122°20'30"W 122°20'0"W 122°19'30"W 122°19'0"W 122°18'30"W 122°18'0"W

Blanket Creek High Cascades Cplx IAP

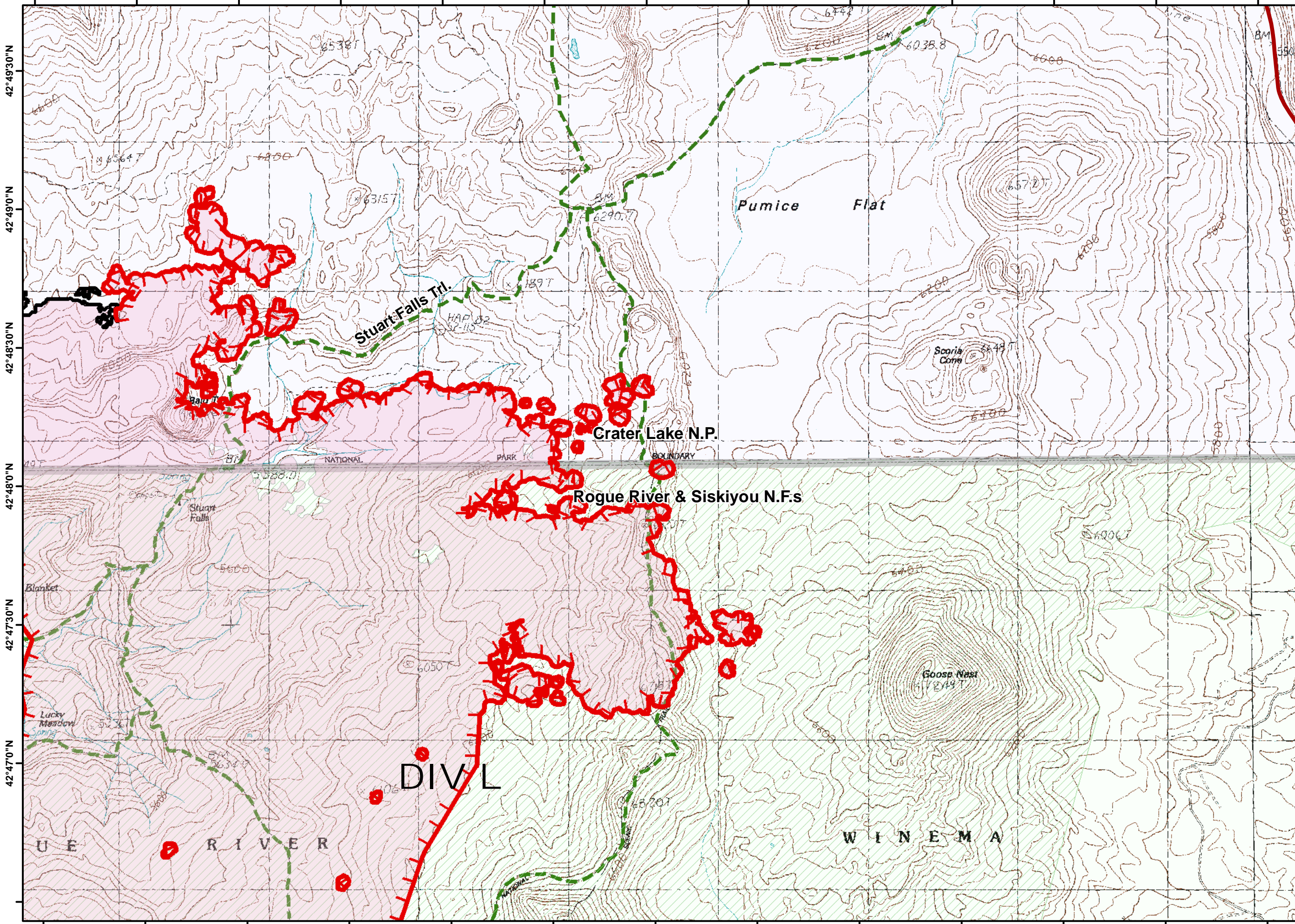
August 28, 2017



- Drop Point
- Helispot
- Hot Spot
- Lookout
- Water Source
- Uncontrolled Fire Edge
- Completed Dozer Line
- Completed Line
- Hand Line
- Proposed Dozer Line
- Other
- FirePolygon
- Crater Lake National Park
- USFS
- Wilderness
- Trails
- Historic Fires
- Historic Fire Perimeters



122°13'30"W 122°13'0"W 122°12'30"W 122°12'0"W 122°11'30"W 122°11'0"W 122°10'30"W 122°10'0"W 122°9'30"W 122°9'0"W 122°8'30"W 122°8'0"W 122°7'30"W











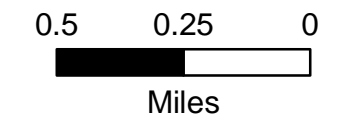
122°13'30"W 122°13'0"W 122°12'30"W 122°12'0"W 122°11'30"W 122°11'0"W 122°10'30"W 122°10'0"W 122°9'30"W 122°9'0"W 122°8'30"W 122°8'0"W 122°7'30"W

Blanket Creek High Cascades Cplx IAP

August 28, 2017

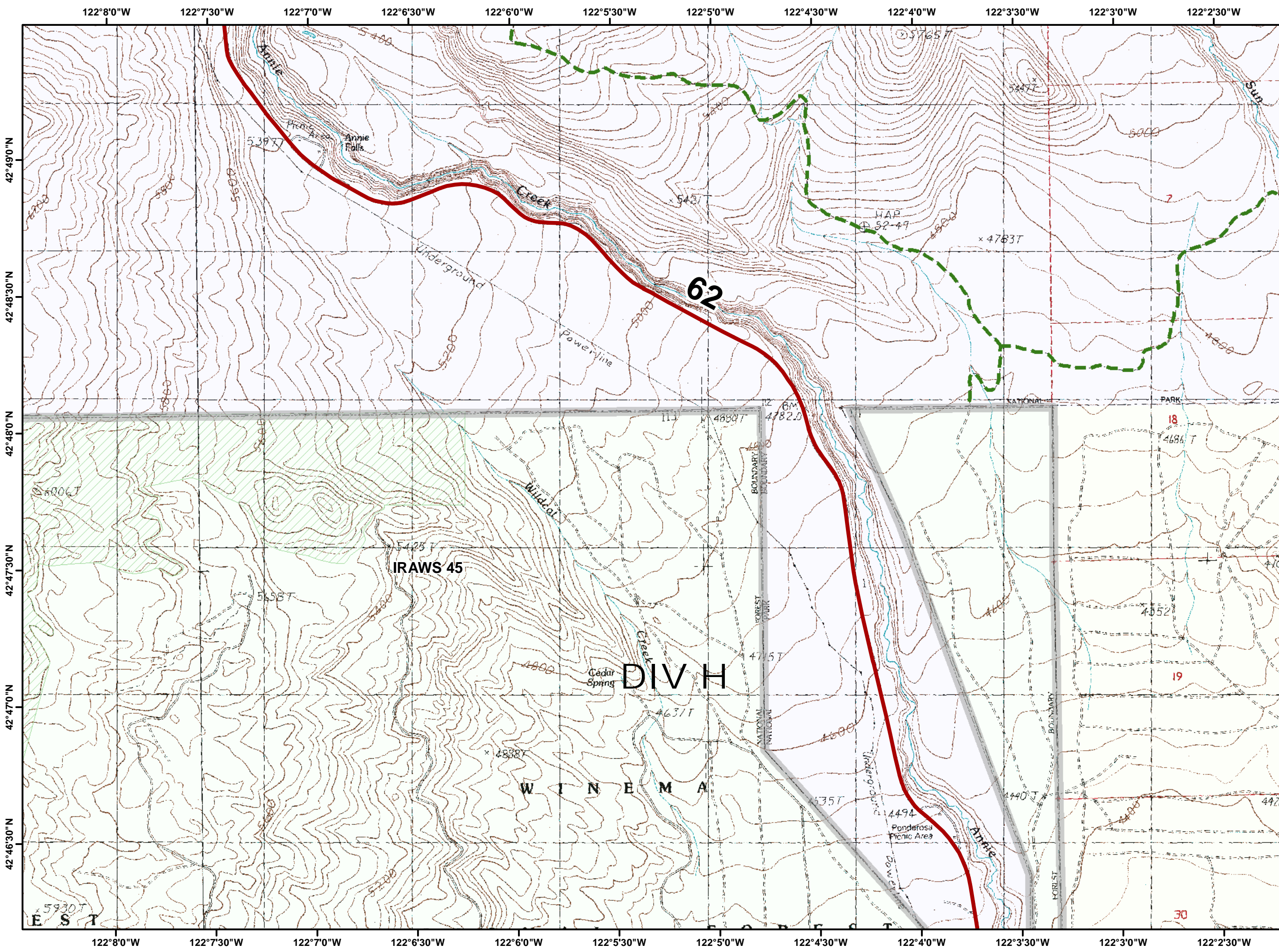








-  highways
-  Uncontrolled Fire Edge
-  Completed Line
-  FirePolygon
-  Crater Lake National Park
-  USFS
-  Wilderness
-  Trails

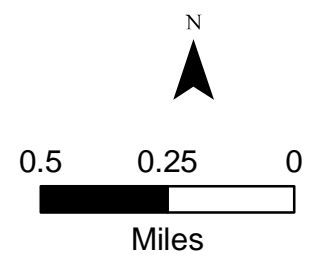


Blanket Creek High Cascades Cplx IAP

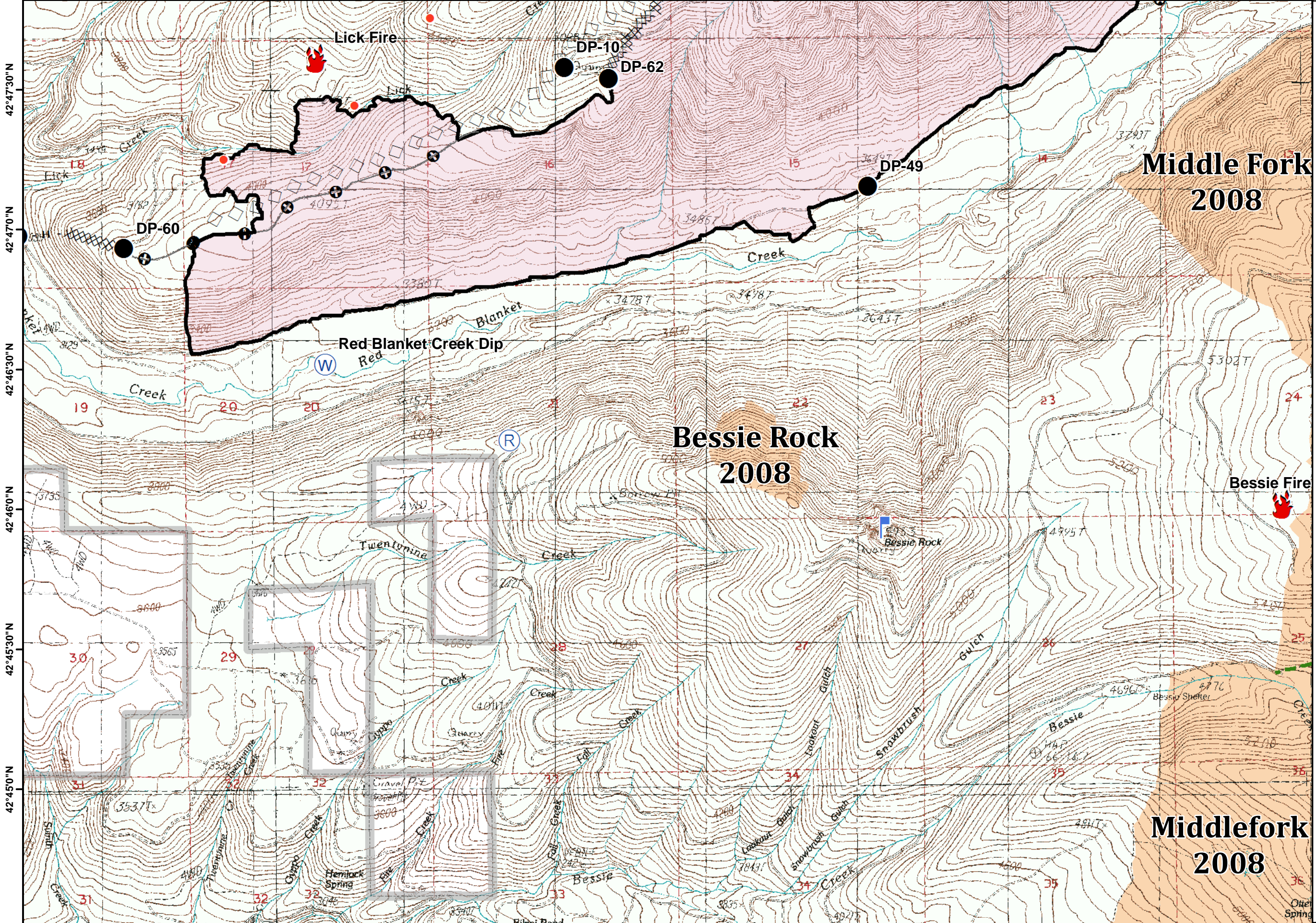
August 28, 2017



-  highways
-  Crater Lake National Park
-  State Forests
-  USFS
-  Wilderness
-  Trails



122°23'30"W 122°23'0"W 122°22'30"W 122°22'0"W 122°21'30"W 122°21'0"W 122°20'30"W 122°20'0"W 122°19'30"W 122°19'0"W 122°18'30"W 122°18'0"W

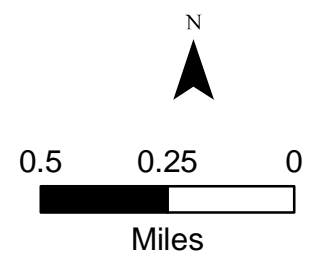


Blanket Creek High Cascades Cplx IAP

August 28, 2017



- Drop Point
- Fire Location
- Hot Spot
- Lookout
- Repeater
- Water Source
- Completed Dozer Line
- Completed Line
- Hand Line
- Aerial Retardant Drop
- Other
- FirePolygon
- USFS
- Private
- Trails
- Historic Fires
- Historic Fire Perimeters



Middle Fork 2008

Bessie Rock 2008

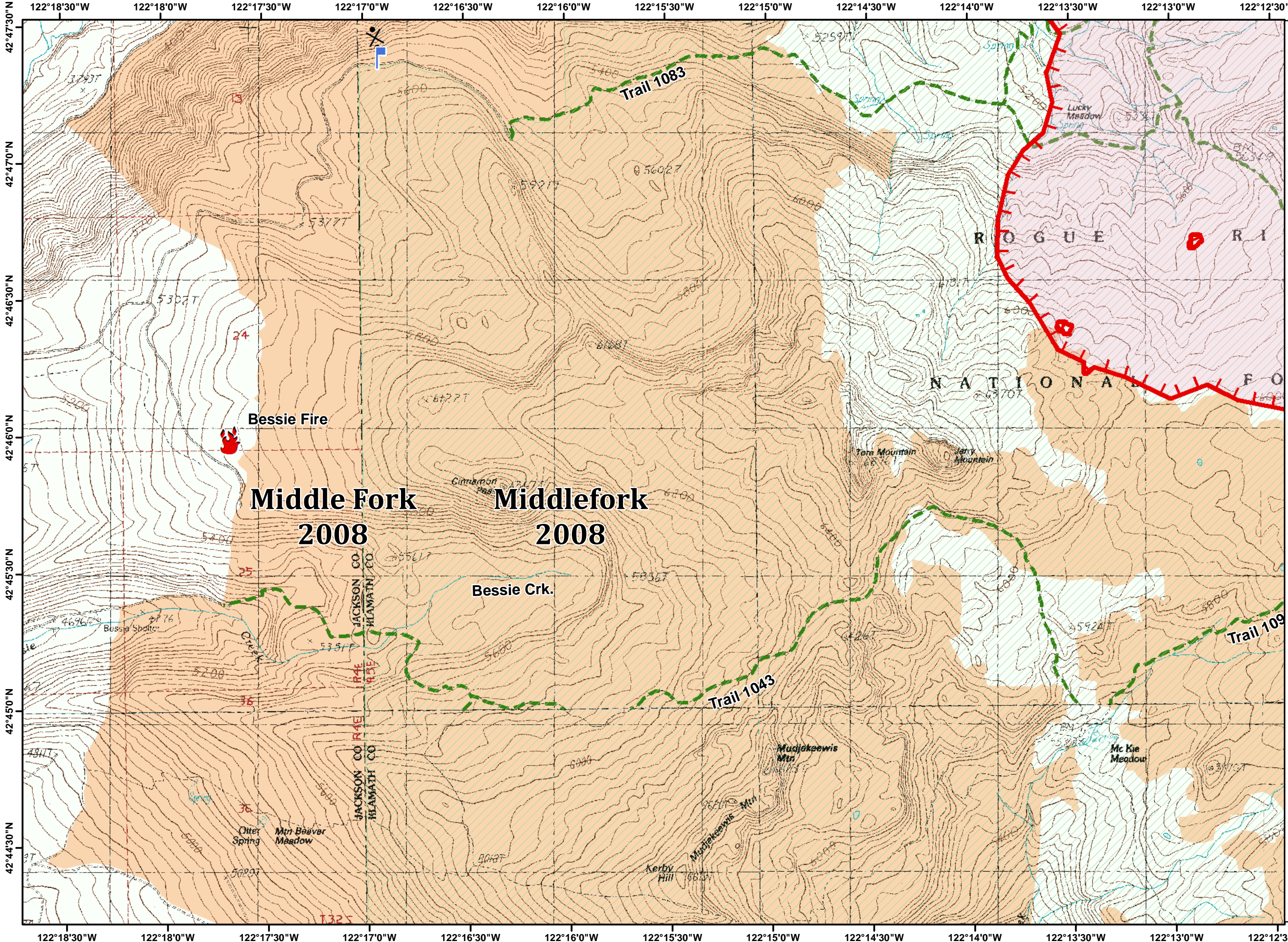
Middlefork 2008

42°47'30"N
42°47'0"N
42°46'30"N
42°46'0"N
42°45'30"N
42°45'0"N

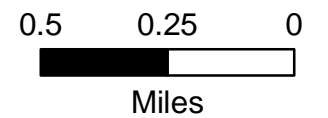
122°23'30"W 122°23'0"W 122°22'30"W 122°22'0"W 122°21'30"W 122°21'0"W 122°20'30"W 122°20'0"W 122°19'30"W 122°19'0"W 122°18'30"W 122°18'0"W

Blanket Creek High Cascades Cplx IAP

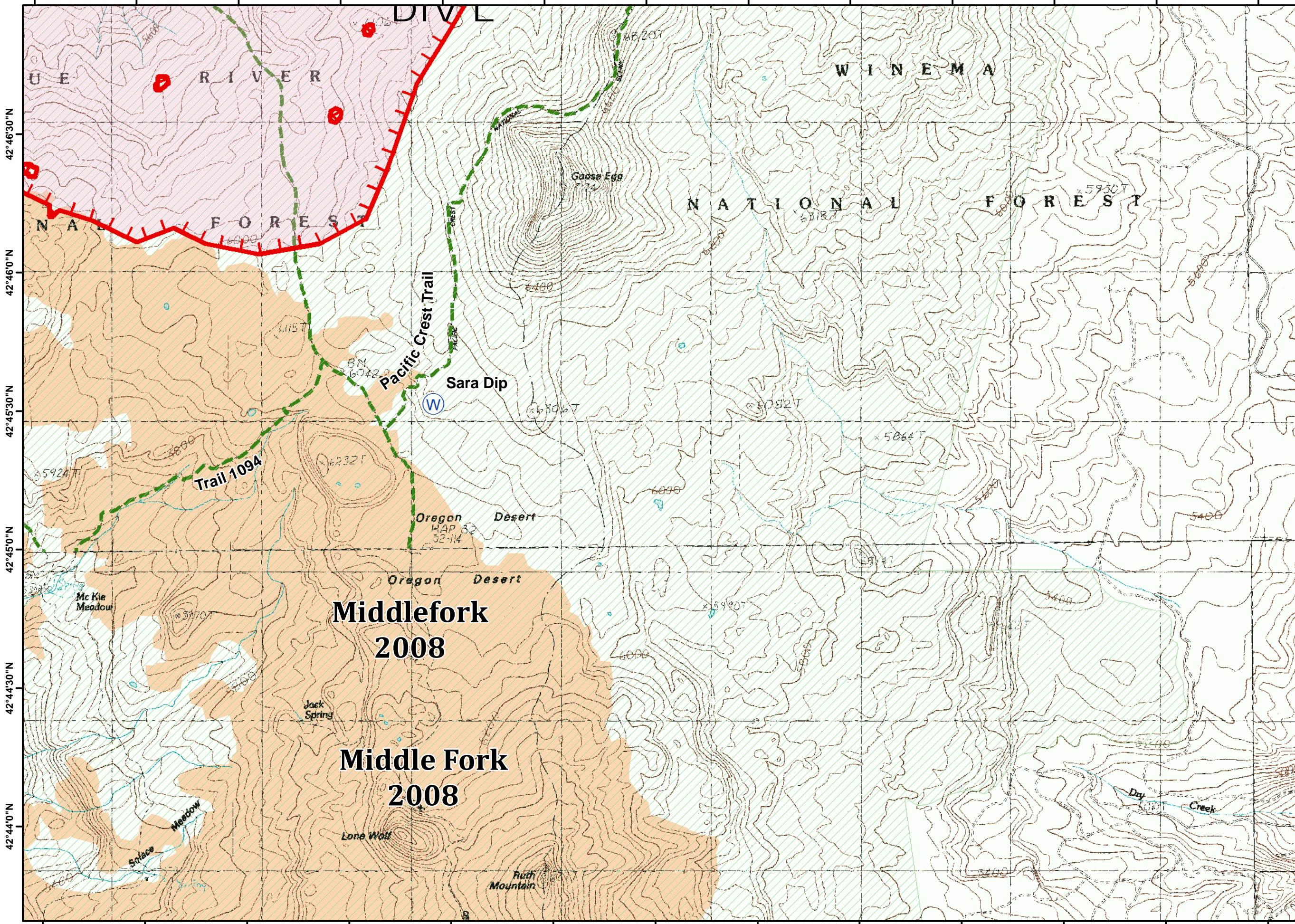
August 28, 2017



- Fire Location
- Lookout
- Uncontrolled Fire Edge
- Proposed Dozer Line
- FirePolygon
- USFS
- Wilderness
- Trails
- Historic Fires
- Historic Fire Perimeters











122°13'30"W 122°13'0"W 122°12'30"W 122°12'0"W 122°11'30"W 122°11'0"W 122°10'30"W 122°10'0"W 122°9'30"W 122°9'0"W 122°8'30"W 122°8'0"W 122°7'30"W

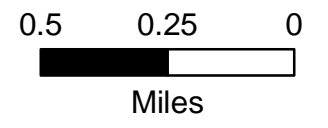


Blanket Creek
High Cascades Cplx
IAP

August 28, 2017



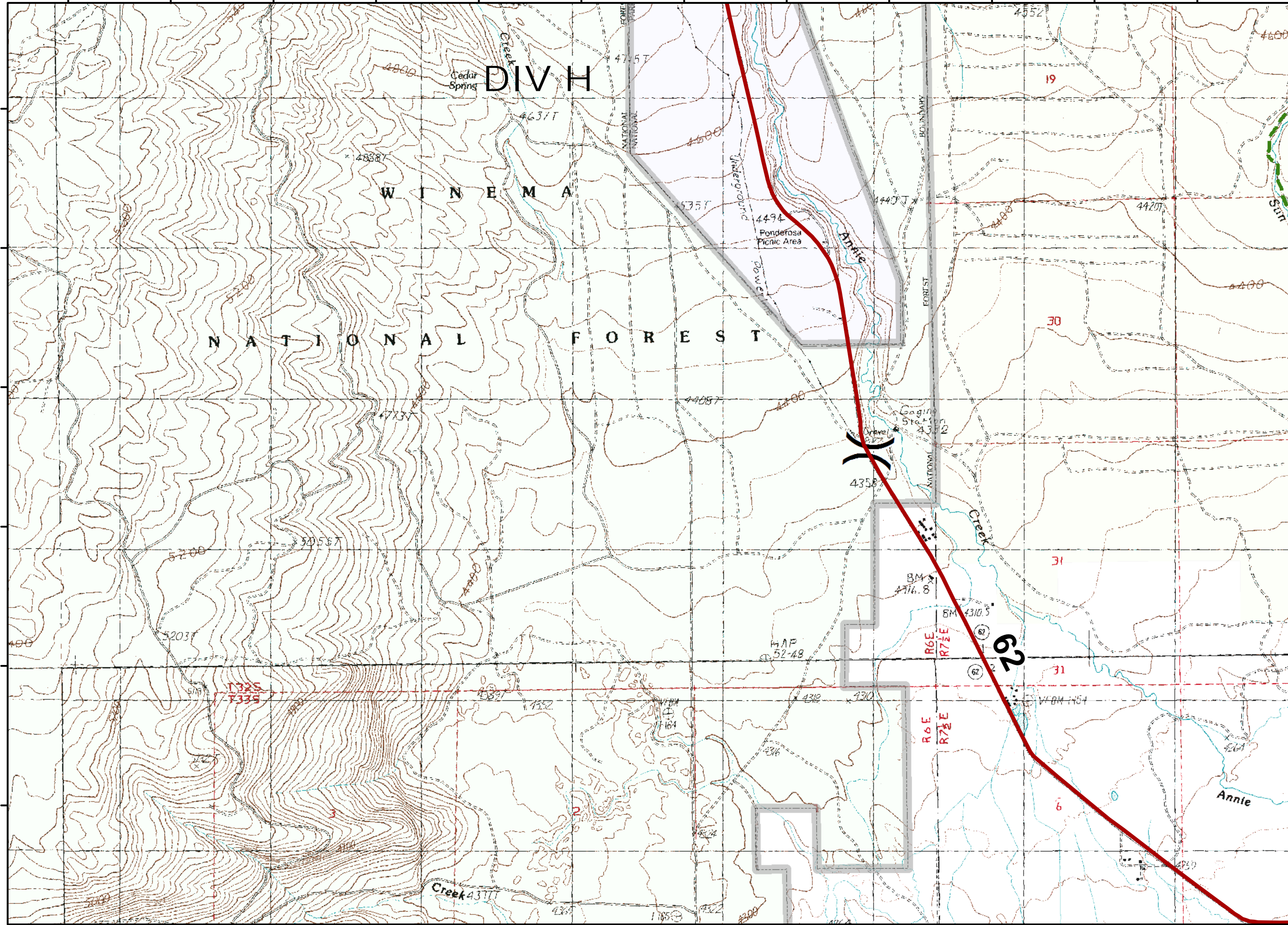
-  Water Source
-  Uncontrolled Fire Edge
-  Fire Polygon
-  USFS
-  Wilderness
-  Trails
-  Historic Fires
-  Historic Fire Perimeters



122°13'30"W 122°13'0"W 122°12'30"W 122°12'0"W 122°11'30"W 122°11'0"W 122°10'30"W 122°10'0"W 122°9'30"W 122°9'0"W 122°8'30"W 122°8'0"W 122°7'30"W

122°7'30"W 122°7'0"W 122°6'30"W 122°6'0"W 122°5'30"W 122°5'0"W 122°4'30"W 122°4'0"W 122°3'30"W 122°3'0"W 122°2'30"W 122°2'0"W

42°47'0"N
42°46'30"N
42°46'0"N
42°45'30"N
42°45'0"N
42°44'30"N

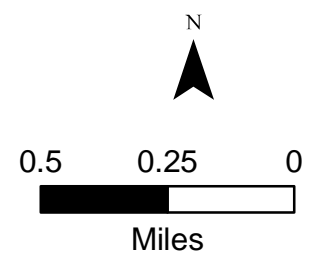


Blanket Creek
High Cascades Cplx
IAP

August 28, 2017



-  highways
-  Crater Lake National Park
-  State Forests
-  USFS
-  Private
-  Trails



122°7'30"W 122°7'0"W 122°6'30"W 122°6'0"W 122°5'30"W 122°5'0"W 122°4'30"W 122°4'0"W 122°3'30"W 122°3'0"W 122°2'30"W 122°2'0"W