

122°37'30"W 122°37'0"W 122°36'30"W 122°36'0"W 122°35'30"W 122°35'0"W 122°34'30"W 122°34'0"W 122°33'30"W 122°33'0"W 122°32'30"W 122°32'0"W 122°31'30"W

43°0'30"N  
43°0'0"N

42°59'30"N  
42°59'0"N

42°58'30"N  
42°58'0"N

42°57'30"N  
42°57'0"N

42°56'30"N  
42°56'0"N

42°55'30"N  
42°55'0"N

122°37'30"W 122°37'0"W 122°36'30"W 122°36'0"W 122°35'30"W 122°35'0"W 122°34'30"W 122°34'0"W 122°33'30"W 122°33'0"W 122°32'30"W 122°32'0"W 122°31'30"W

Branch II  
High Cascades Cplx  
IAP

August 28, 2017



DIV JJ

TILLER COMPLEX  
2002

Cougar

UPF-283

UMPOUA

DIVIDE












Skookum Pond

Paradise

H-F5

H-F11

V GG

-  Fire Location
-  Helispot
-  Uncontrolled Fire Edge
-  Completed Dozer Line
-  Completed Line
-  H - H - Hand Line
-  FirePolygon
-  USFS
-  Wilderness
-  Trails
-  Historic Fires

