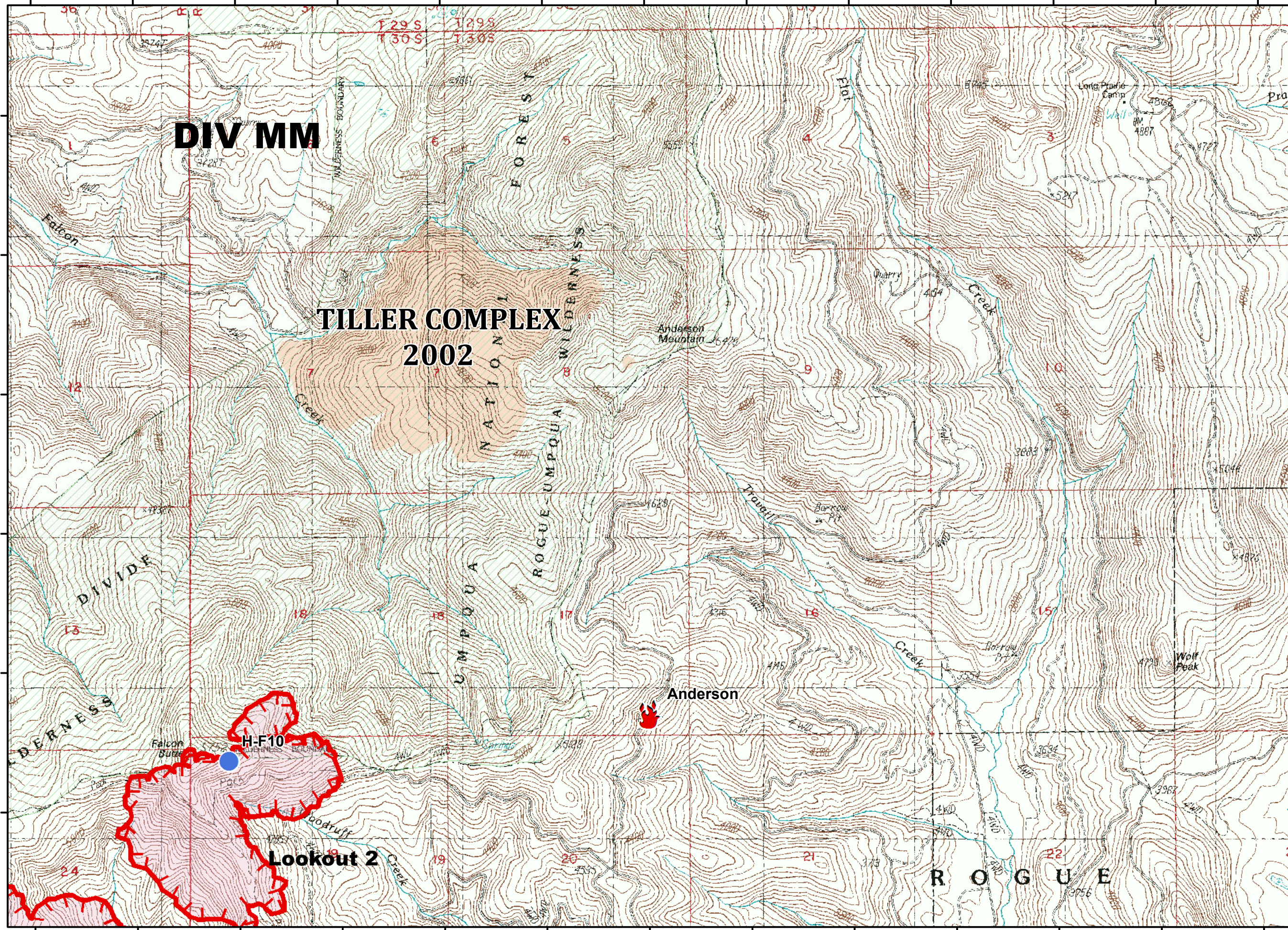


122°32'0"W 122°31'30"W 122°31'0"W 122°30'30"W 122°30'0"W 122°29'30"W 122°29'0"W 122°28'30"W 122°28'0"W 122°27'30"W 122°27'0"W 122°26'30"W 122°26'0"W

42°59'30"N
42°59'0"N
42°58'30"N
42°58'0"N
42°57'30"N
42°57'0"N



DIV MM


**TILLER COMPLEX
2002**

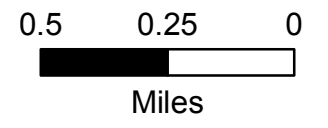
Page : 3W

Branch II
High Cascades Cplx
IAP

August 28, 2017



-  Fire Location
-  Helispot
-  Uncontrolled Fire Edge
-  FirePolygon
-  USFS
-  Wilderness
-  Trails
-  Historic Fires



122°32'0"W 122°31'30"W 122°31'0"W 122°30'30"W 122°30'0"W 122°29'30"W 122°29'0"W 122°28'30"W 122°28'0"W 122°27'30"W 122°27'0"W 122°26'30"W 122°26'0"W