

High Cascades Cmplx  
Blanket Creek  
IAP Index

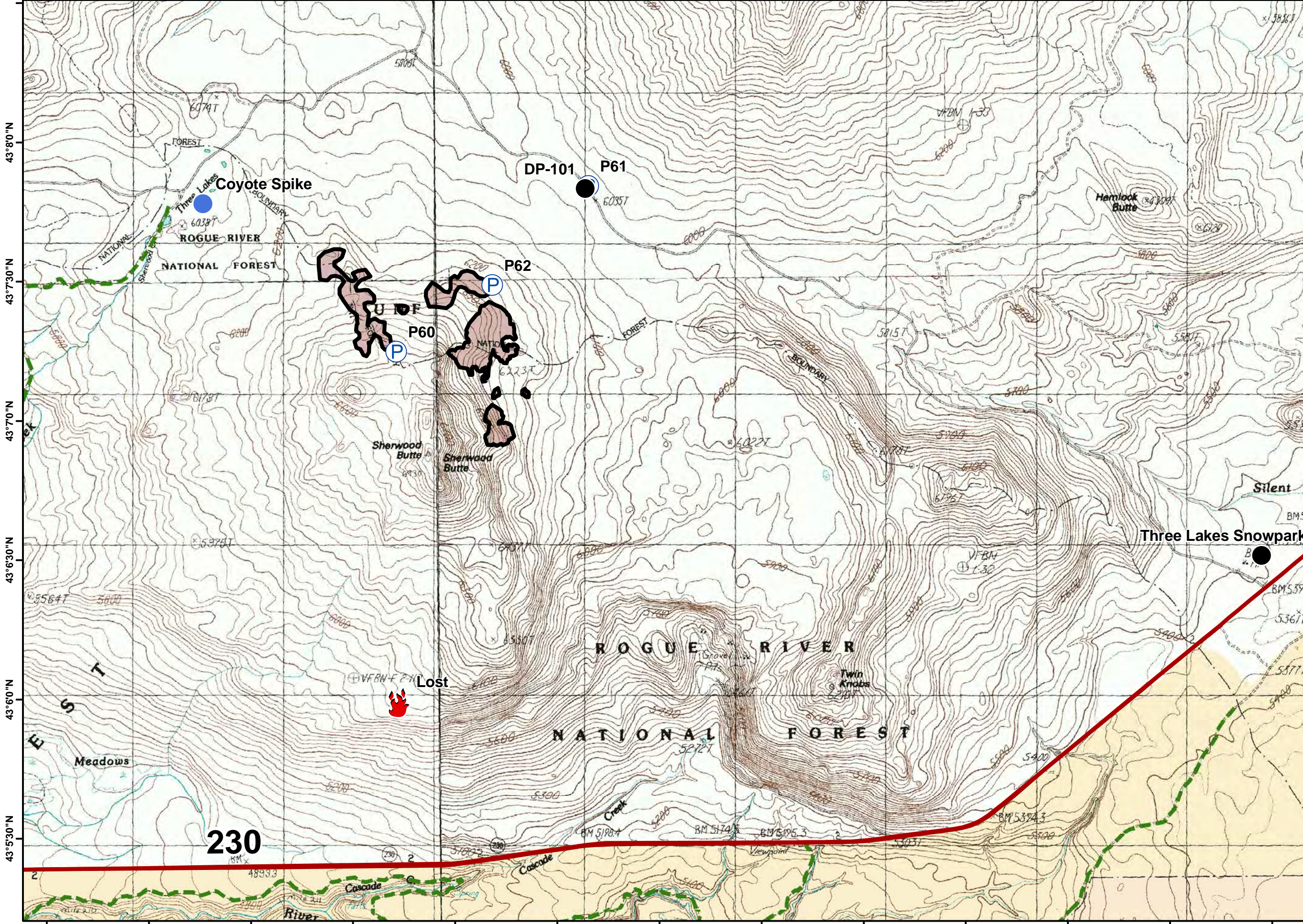
September 2, 2017



Index














122°17'0"W 122°16'30"W 122°16'0"W 122°15'30"W 122°15'0"W 122°14'30"W 122°14'0"W 122°13'30"W 122°13'0"W 122°12'30"W 122°12'0"W 122°11'30"W 122°11'0"W

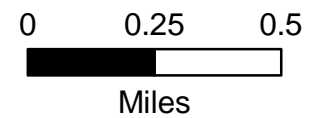


# Sherwood High Cascades Cplx IAP

September 2, 2017



-  highways
-  Drop Point
-  Fire Location
-  Helispot
-  Pump
-  Completed Line
-  Crater Lake National Park
-  USFS
-  Trails
-  Fire Area
-  Historic Fire Perimeters

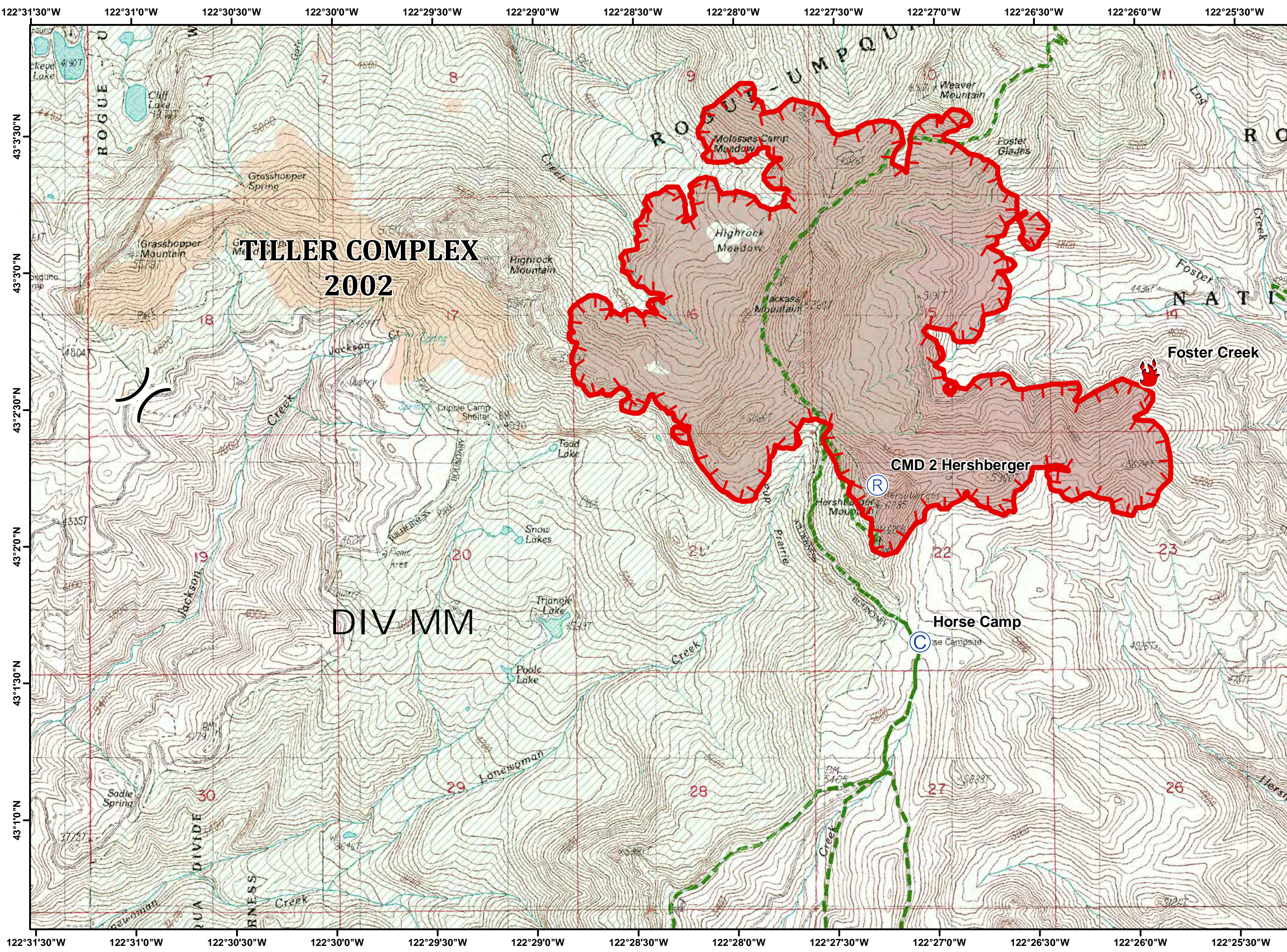


122°17'0"W 122°16'30"W 122°16'0"W 122°15'30"W 122°15'0"W 122°14'30"W 122°14'0"W 122°13'30"W 122°13'0"W 122°12'30"W 122°12'0"W 122°11'30"W 122°11'0"W

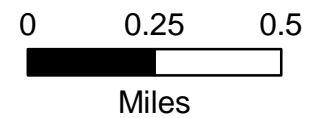


Branch II  
High Cascades Cplx  
IAP

September 2, 2017



- Camp
- Fire Location
- Repeater
- Uncontrolled Fire Edge
- USFS
- Wilderness
- Trails
- Fire Area
- Historic Fires



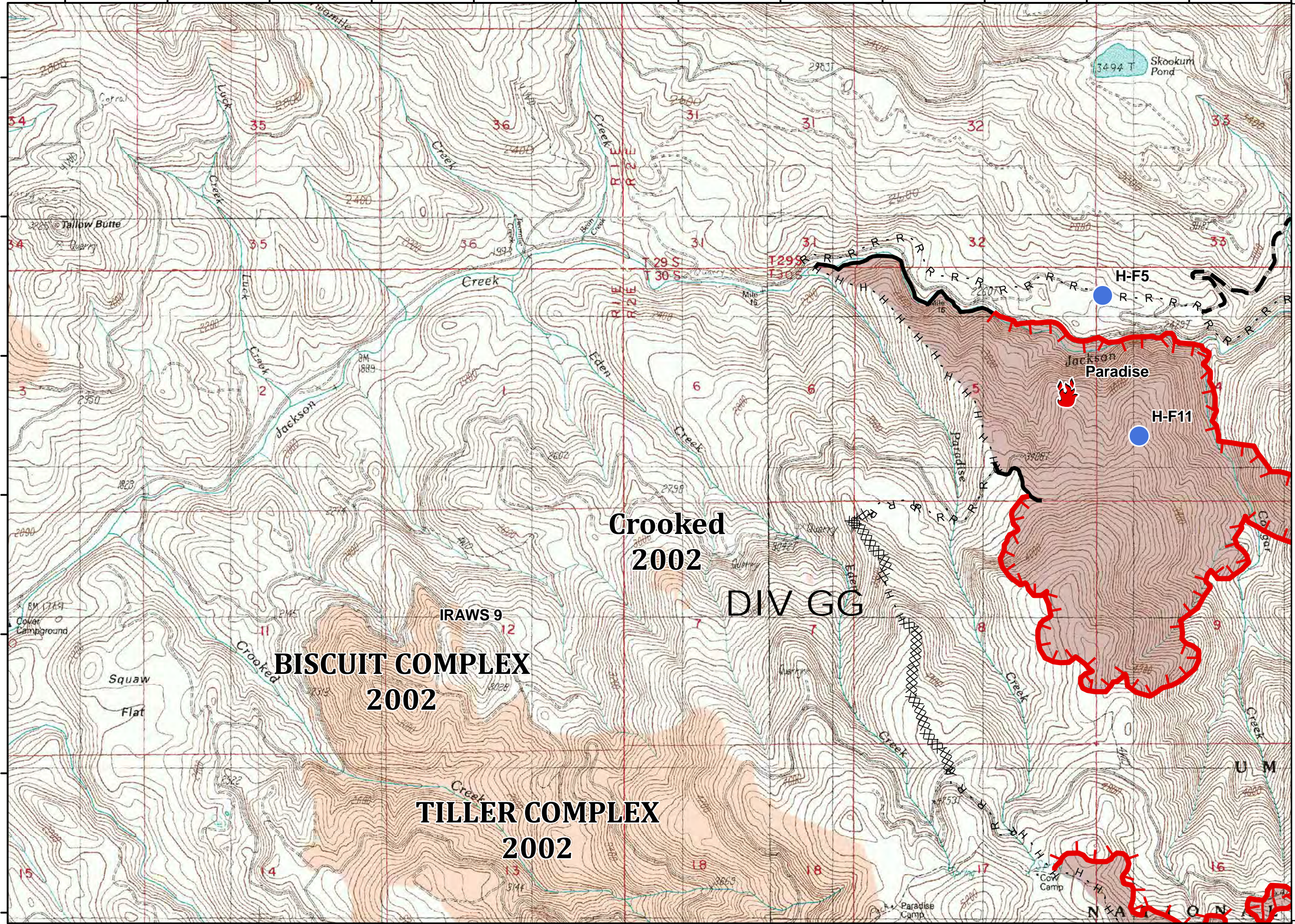


122°41'0"W 122°40'30"W 122°40'0"W 122°39'30"W 122°39'0"W 122°38'30"W 122°38'0"W 122°37'30"W 122°37'0"W 122°36'30"W 122°36'0"W 122°35'30"W 122°35'0"W

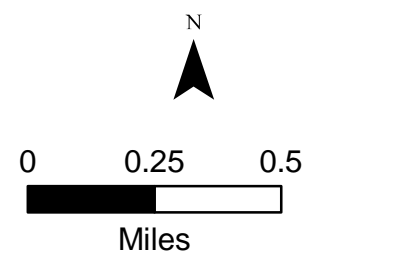
43°0'30"N  
43°0'0"N  
42°59'30"N  
42°59'0"N  
42°58'30"N  
42°58'0"N  
42°57'30"N

Branch II  
High Cascades Cplx  
IAP

September 2, 2017



- Fire Location
- Helispot
- Uncontrolled Fire Edge
- Completed Dozer Line
- Completed Line
- H - H - Hand Line
- R - R - Road as Completed Line
- Planned Fire Line
- USFS
- Private
- Trails
- Fire Area
- Historic Fires



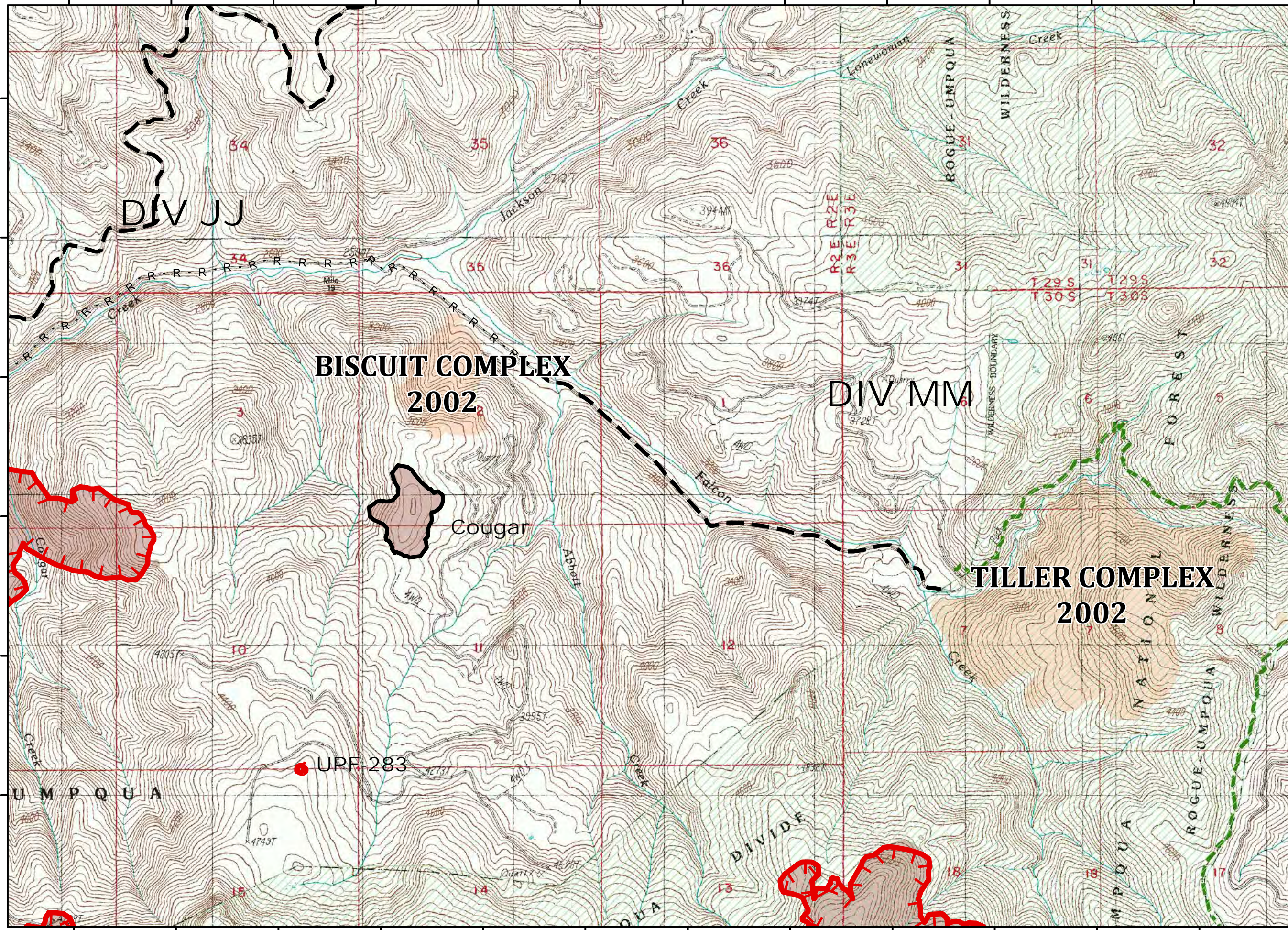


122°35'0"W 122°34'30"W 122°34'0"W 122°33'30"W 122°33'0"W 122°32'30"W 122°32'0"W 122°31'30"W 122°31'0"W 122°30'30"W 122°30'0"W 122°29'30"W

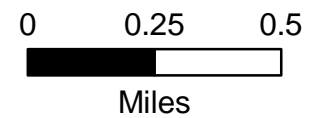
43°0'30"N  
43°0'0"N  
42°59'30"N  
42°59'0"N  
42°58'30"N  
42°58'0"N

Branch II  
High Cascades Cplx  
IAP

September 2, 2017



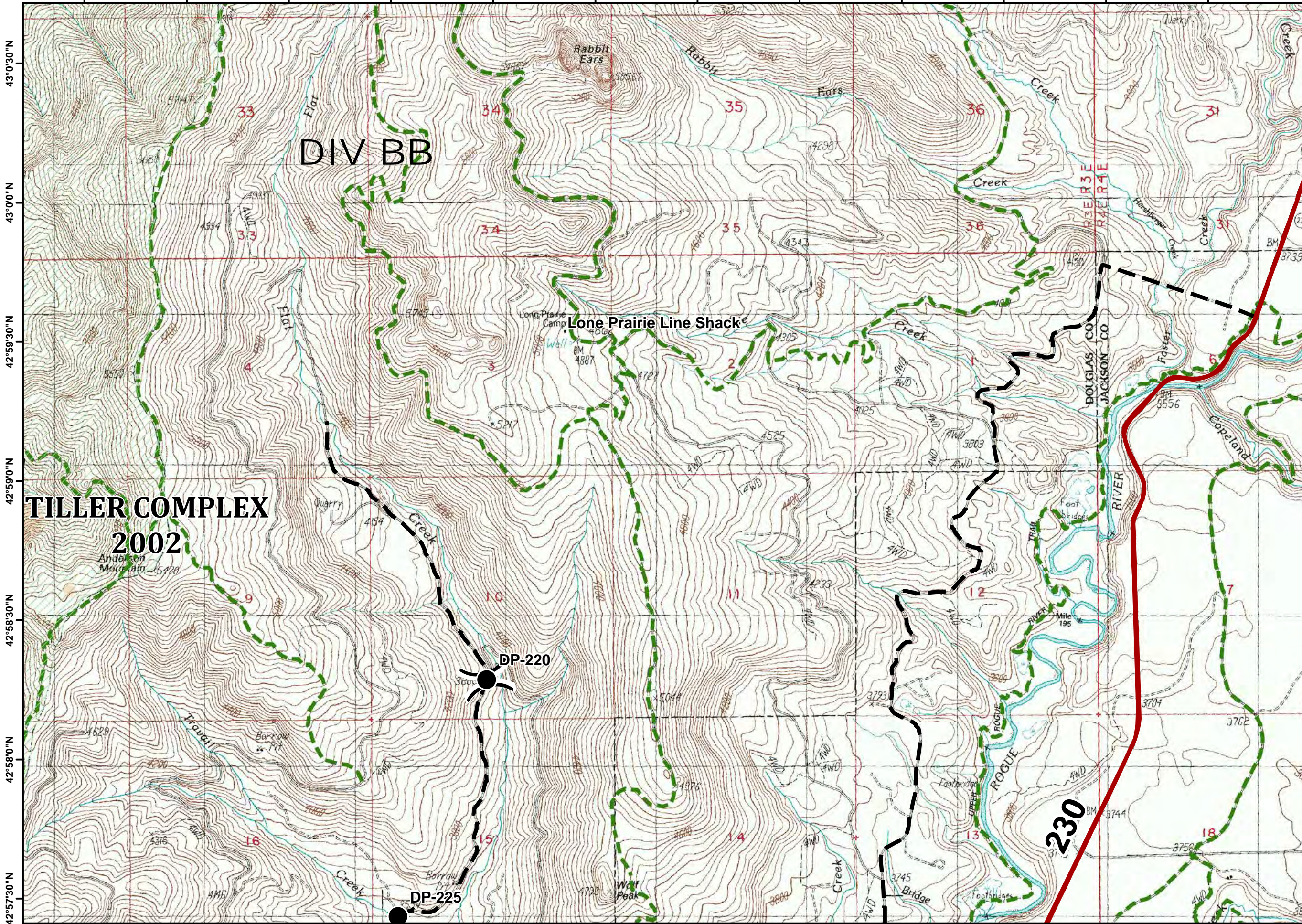
- Uncontrolled Fire Edge
- Completed Line
- R - R - Road as Completed Line
- Planned Fire Line
- USFS Wilderness
- Trails
- Fire Area
- Historic Fires



122°35'0"W 122°34'30"W 122°34'0"W 122°33'30"W 122°33'0"W 122°32'30"W 122°32'0"W 122°31'30"W 122°31'0"W 122°30'30"W 122°30'0"W 122°29'30"W







122°29'0"W 122°28'30"W 122°28'0"W 122°27'30"W 122°27'0"W 122°26'30"W 122°26'0"W 122°25'30"W 122°25'0"W 122°24'30"W 122°24'0"W 122°23'30"W

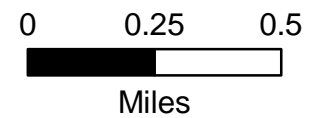


Branch II  
High Cascades Cplx  
IAP

September 2, 2017

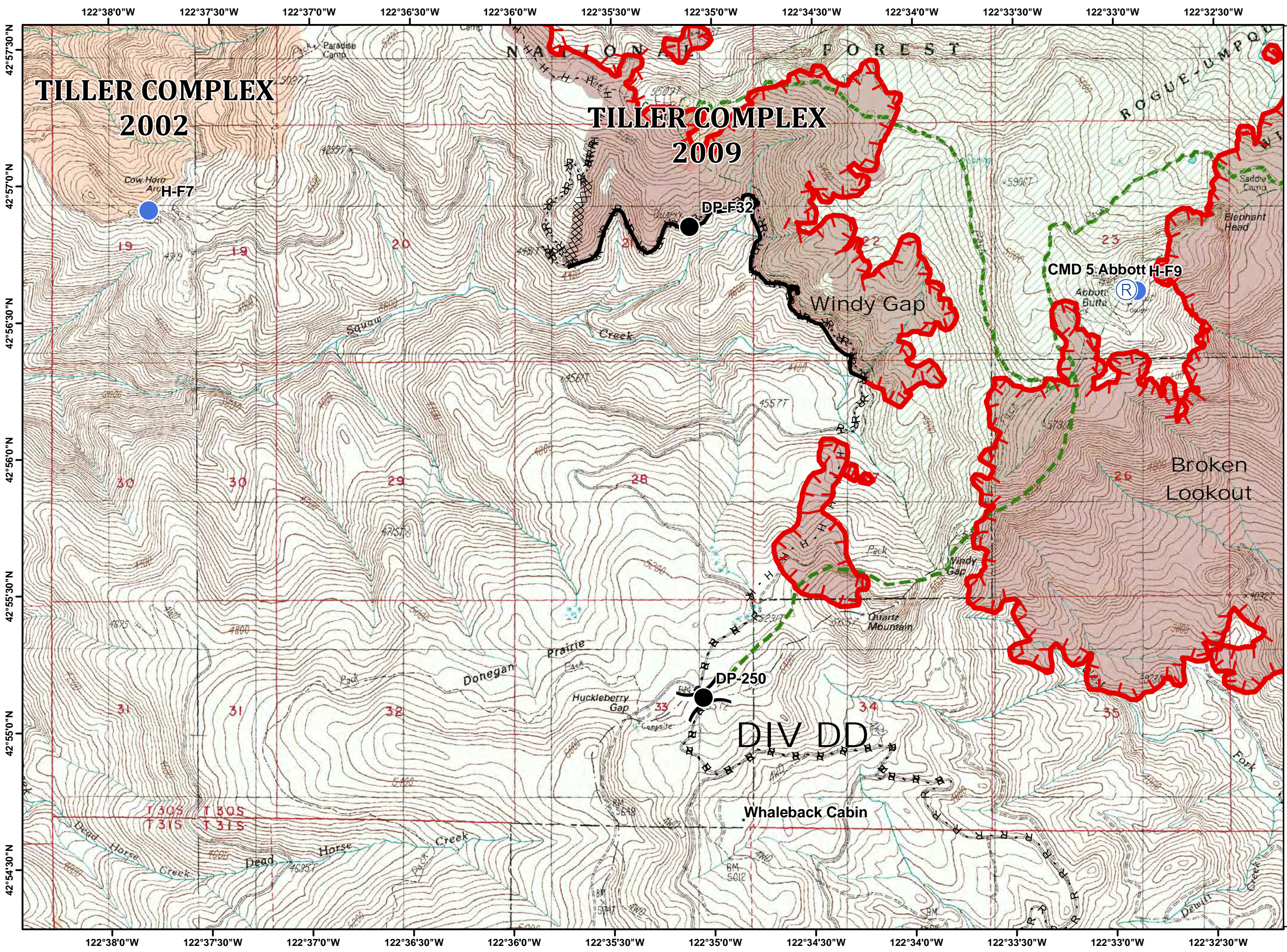


-  highways
-  Drop Point
-  Planned Fire Line
-  USFS
-  Wilderness
-  Trails
-  Historic Fires

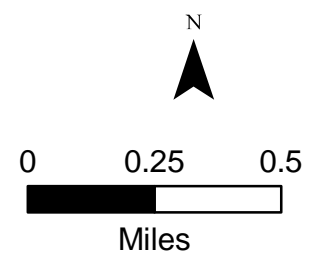


122°29'0"W 122°28'30"W 122°28'0"W 122°27'30"W 122°27'0"W 122°26'30"W 122°26'0"W 122°25'30"W 122°25'0"W 122°24'30"W 122°24'0"W 122°23'30"W





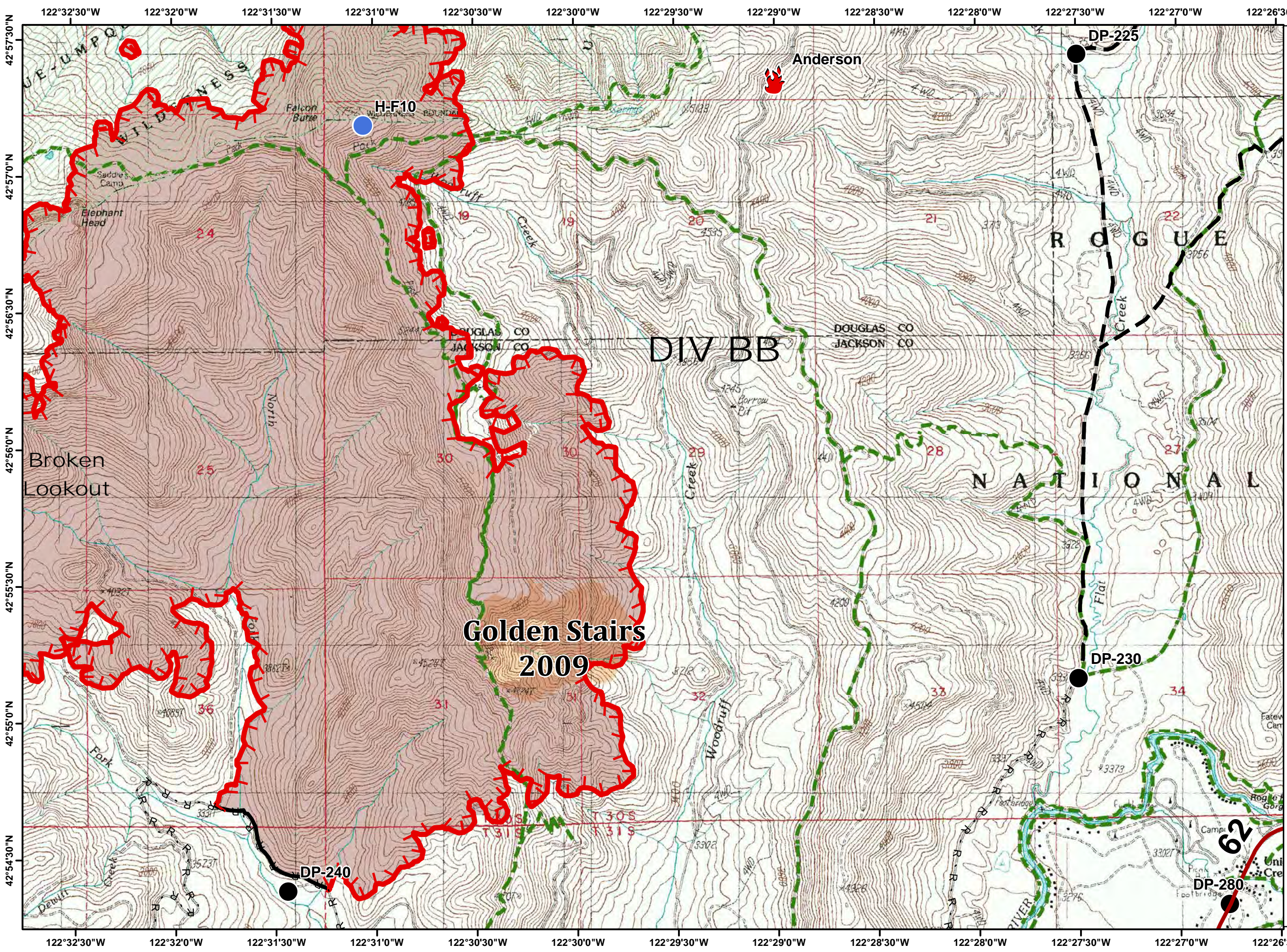
- Drop Point
- Helispot
- Repeater
- Uncontrolled Fire Edge
- Completed Dozer Line
- Completed Line
- Hand Line
- Road as Completed Line
- USFS
- Wilderness
- Trails
- Fire Area
- Historic Fires



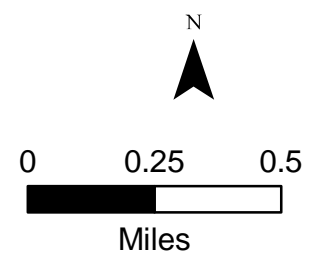


Branch II  
High Cascades Cplx  
IAP

September 2, 2017



- highways
- Drop Point
- Fire Location
- Helispot
- Uncontrolled Fire Edge
- Completed Line
- R - R - Road as Completed Line
- Planned Fire Line
- USFS
- Wilderness
- Trails
- Fire Area
- Historic Fires
- Historic Fire Perimeters



Golden Stairs  
2009

DIV BB

ROGUE

NATIONAL

Anderson

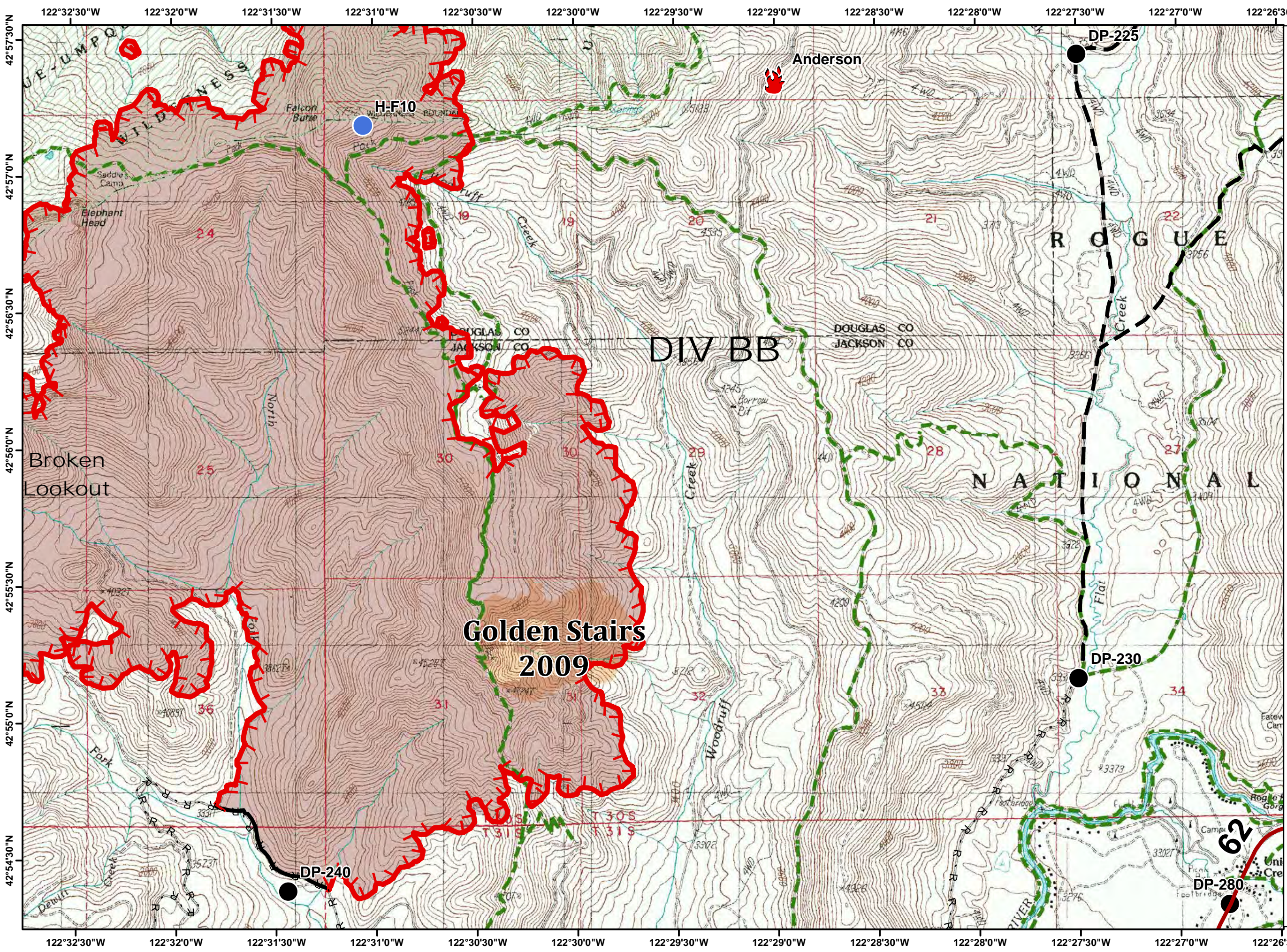
H-F10

DP-225

DP-230

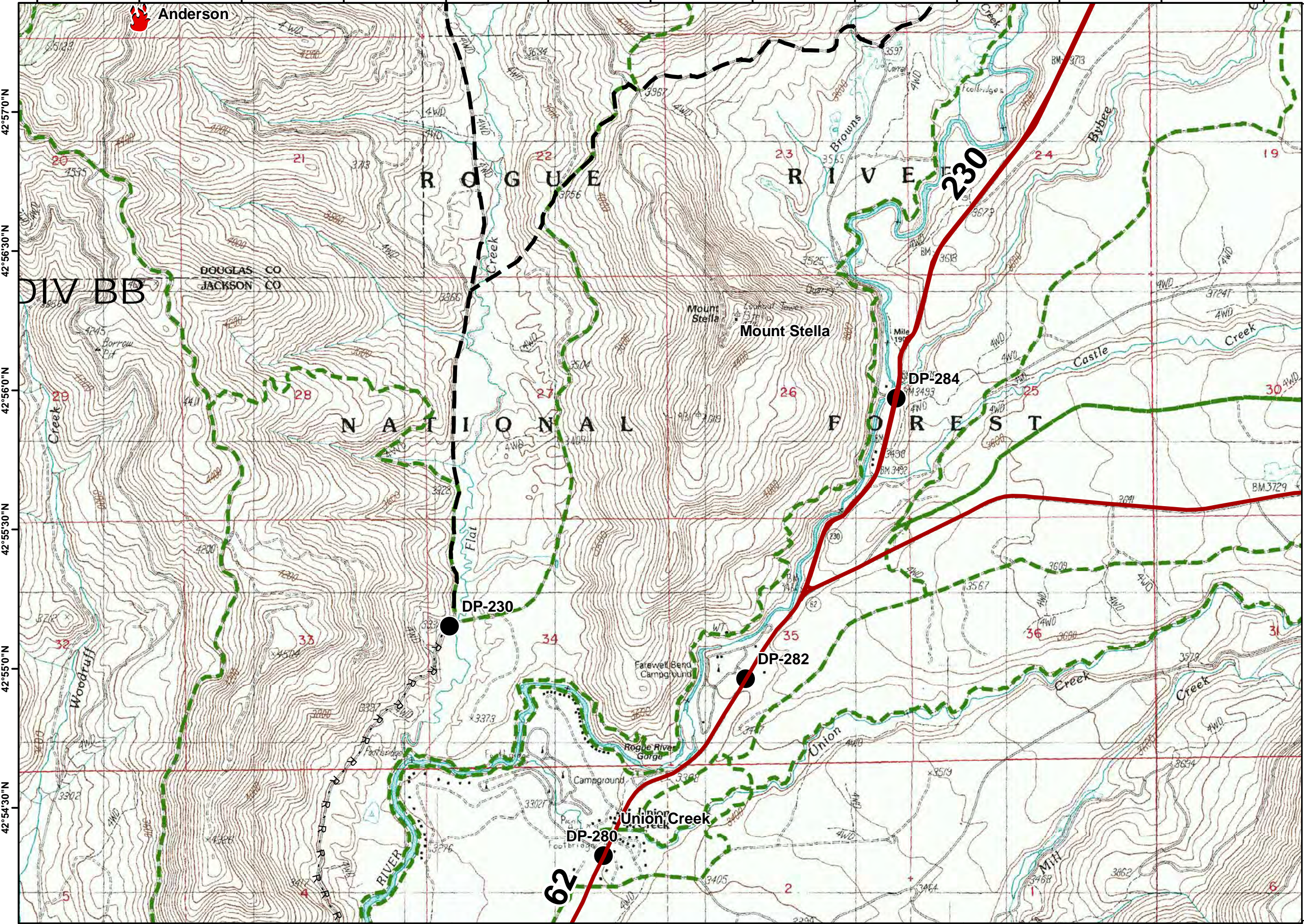
DP-240

DP-280





122°29'30"W 122°29'0"W 122°28'30"W 122°28'0"W 122°27'30"W 122°27'0"W 122°26'30"W 122°26'0"W 122°25'30"W 122°25'0"W 122°24'30"W 122°24'0"W 122°23'30"W






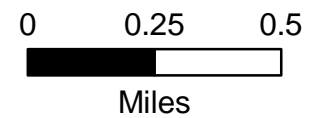
122°29'30"W 122°29'0"W 122°28'30"W 122°28'0"W 122°27'30"W 122°27'0"W 122°26'30"W 122°26'0"W 122°25'30"W 122°25'0"W 122°24'30"W 122°24'0"W 122°23'30"W

Branch II  
High Cascades Cplx  
IAP

September 2, 2017

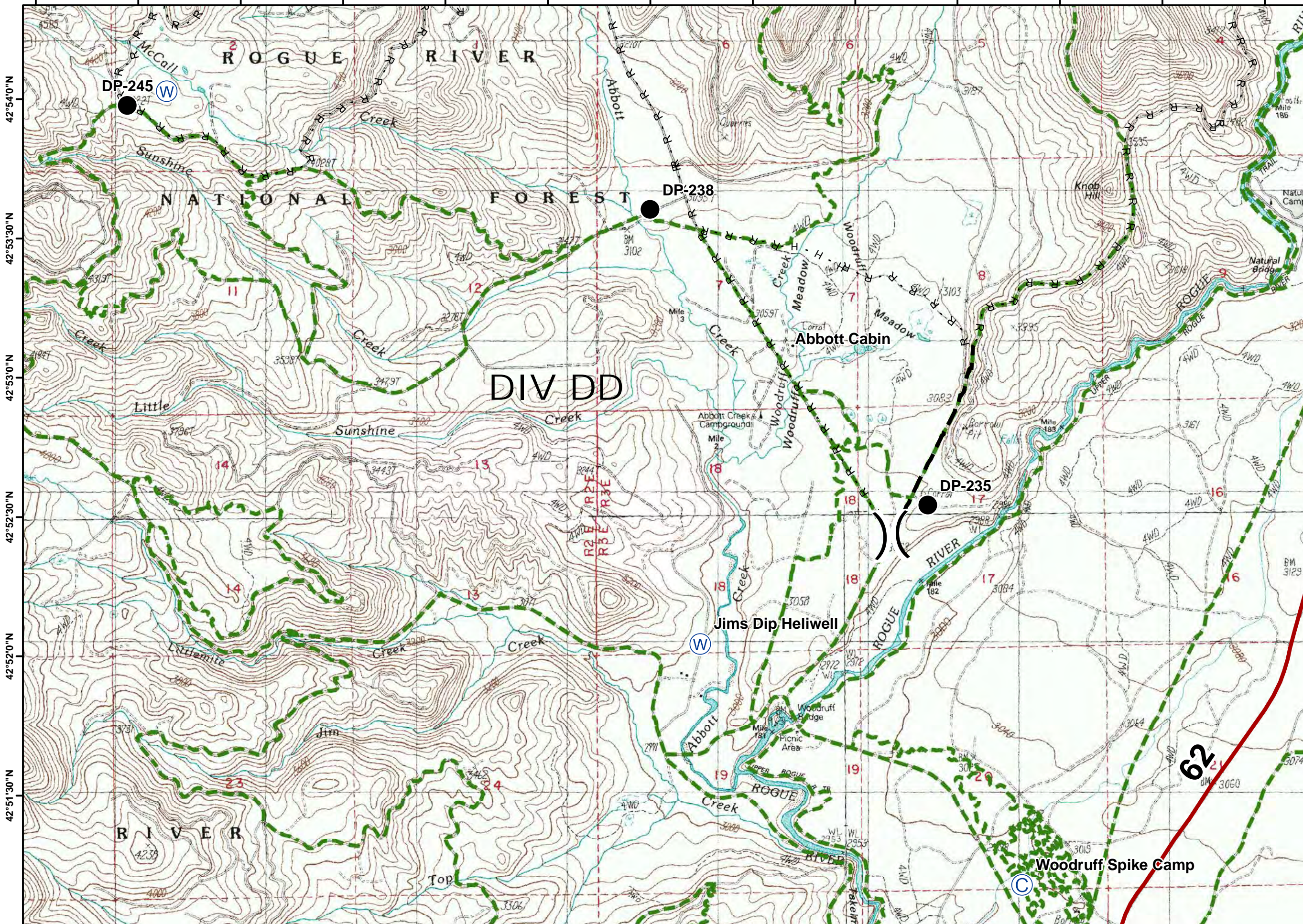


-  highways
-  Drop Point
-  Fire Location
- R - R - Road as Completed Line
-  Planned Fire Line
- USFS
-  Wilderness
-  Trails





122°34'0"W 122°33'30"W 122°33'0"W 122°32'30"W 122°32'0"W 122°31'30"W 122°31'0"W 122°30'30"W 122°30'0"W 122°29'30"W 122°29'0"W 122°28'30"W 122°28'0"W













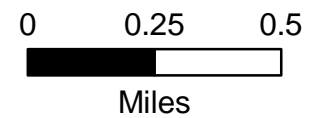
122°34'0"W 122°33'30"W 122°33'0"W 122°32'30"W 122°32'0"W 122°31'30"W 122°31'0"W 122°30'30"W 122°30'0"W 122°29'30"W 122°29'0"W 122°28'30"W 122°28'0"W

Branch II  
High Cascades Cplx  
IAP

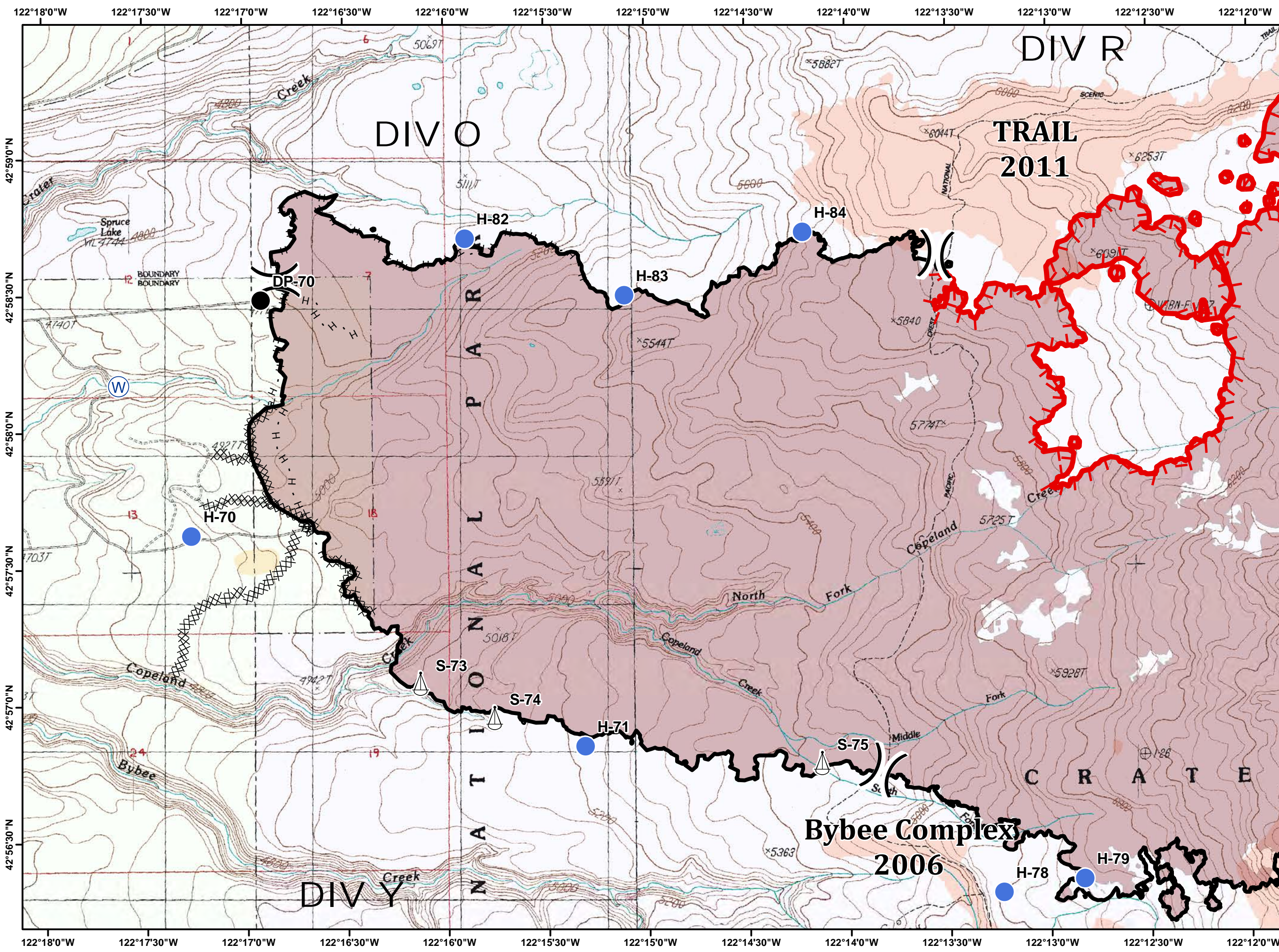
September 2, 2017



-  highways
-  Camp
-  Drop Point
-  Water Source
-  H - H - Hand Line
-  R - R - Road as Completed Line
-  Planned Fire Line
-  USFS
-  Private
-  Trails





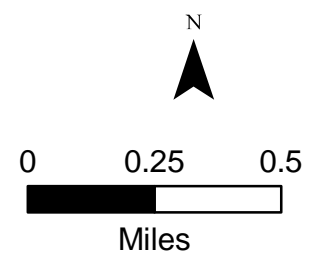


Spruce Lake  
High Cascades Cplx  
IAP

September 2, 2017



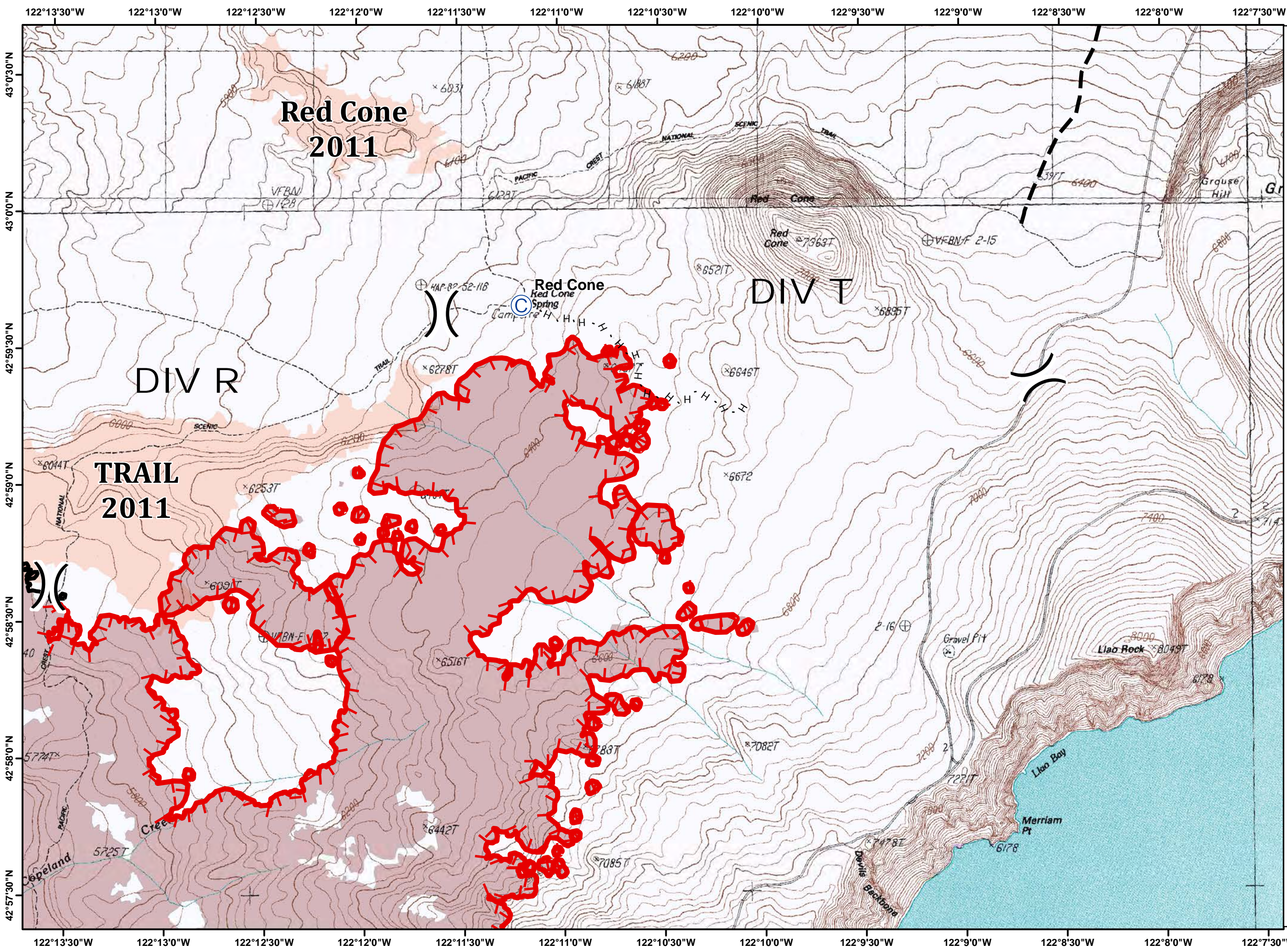
- Drop Point
- Helispot
- Sling Site
- Water Source
- Uncontrolled Fire Edge
- Completed Dozer Line
- Completed Line
- Hand Line
- Crater Lake National Park
- USFS
- Trails
- Fire Area
- Historic Fires
- Historic Fire Perimeters



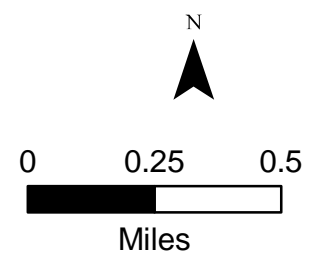


# Spruce Lake High Cascades Cplx IAP

September 2, 2017



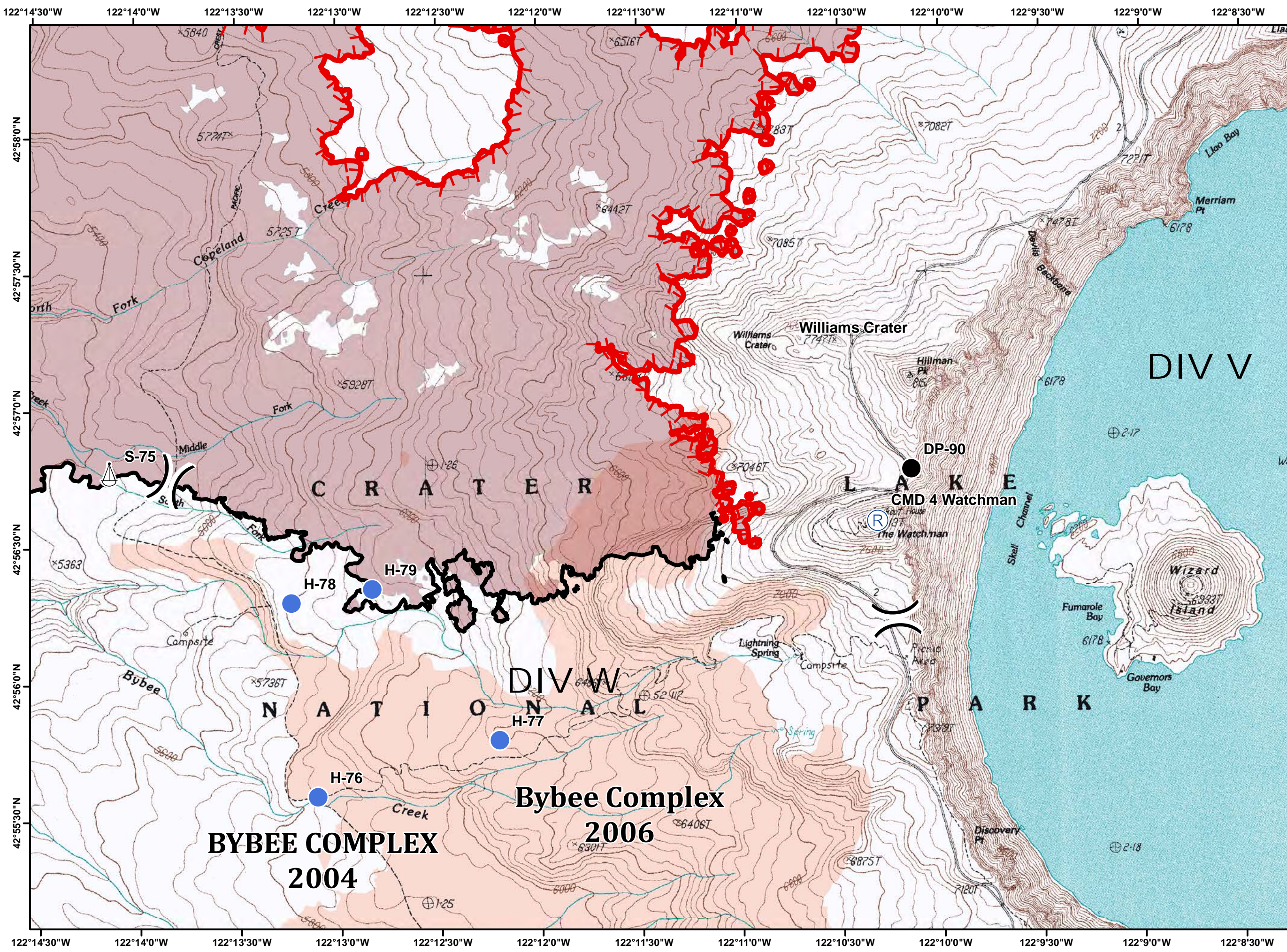
- Camp
- Uncontrolled Fire Edge
- Completed Line
- Hand Line
- Planned Fire Line
- Crater Lake National Park
- Trails
- Fire Area
- Historic Fires



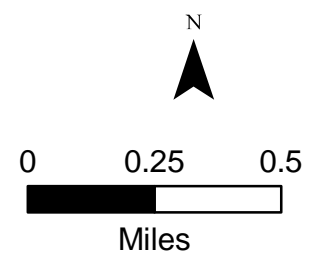


# Spruce Lake High Cascades Cplx IAP

September 2, 2017



- Drop Point
- Helispot
- Repeater
- Sling Site
- Uncontrolled Fire Edge
- Completed Line
- Crater Lake National Park
- Trails
- Fire Area
- Historic Fires



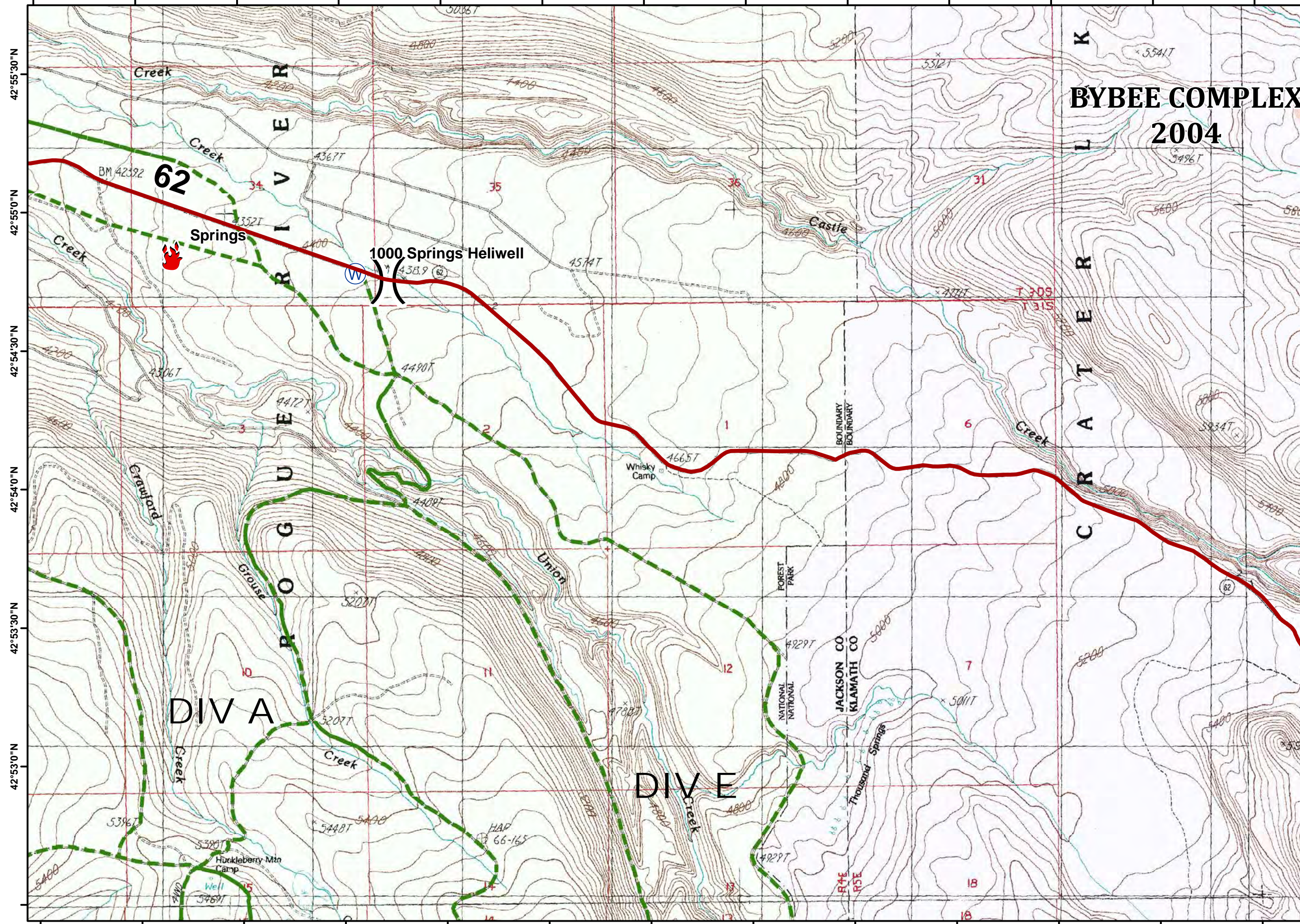
## BYBEE COMPLEX 2004

## Bybee Complex 2006





122°21'0"W 122°20'30"W 122°20'0"W 122°19'30"W 122°19'0"W 122°18'30"W 122°18'0"W 122°17'30"W 122°17'0"W 122°16'30"W 122°16'0"W 122°15'30"W 122°15'0"W










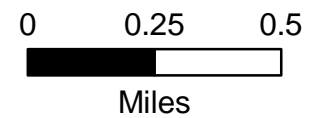
# Blanket Creek High Cascades Cplx IAP

## BYBEE COMPLEX 2004

September 2, 2017



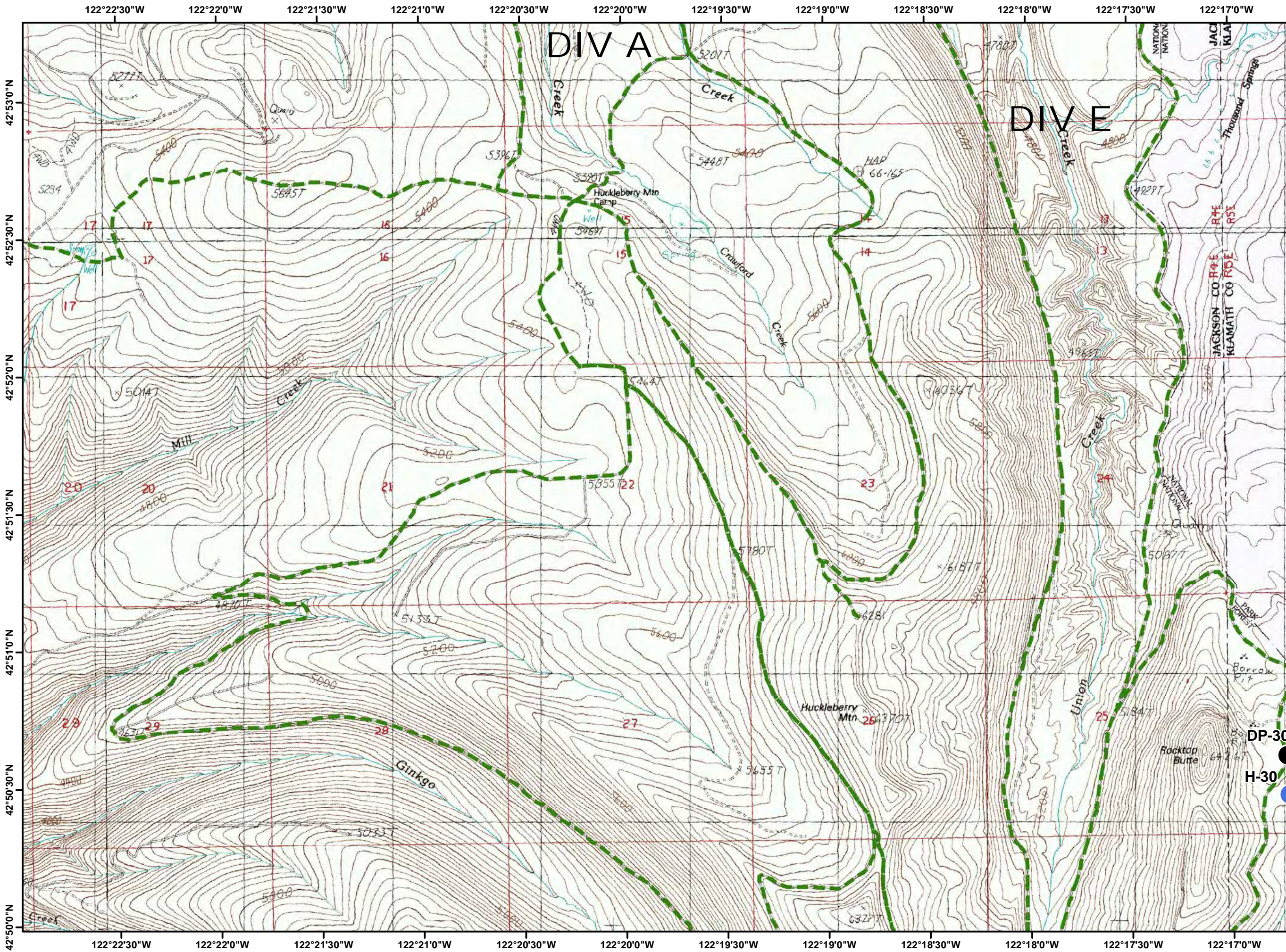
-  highways
-  Fire Location
-  Water Source
-  Crater Lake National Park
-  USFS
-  Trails
-  Historic Fires



122°21'0"W 122°20'30"W 122°20'0"W 122°19'30"W 122°19'0"W 122°18'30"W 122°18'0"W 122°17'30"W 122°17'0"W 122°16'30"W 122°16'0"W 122°15'30"W 122°15'0"W







# Blanket Creek High Cascades Cplx IAP

September 2, 2017



- Drop Point
- Helispot
- XXXXX Completed Dozer Line
- Crater Lake National Park  
USFS
- Trails

N

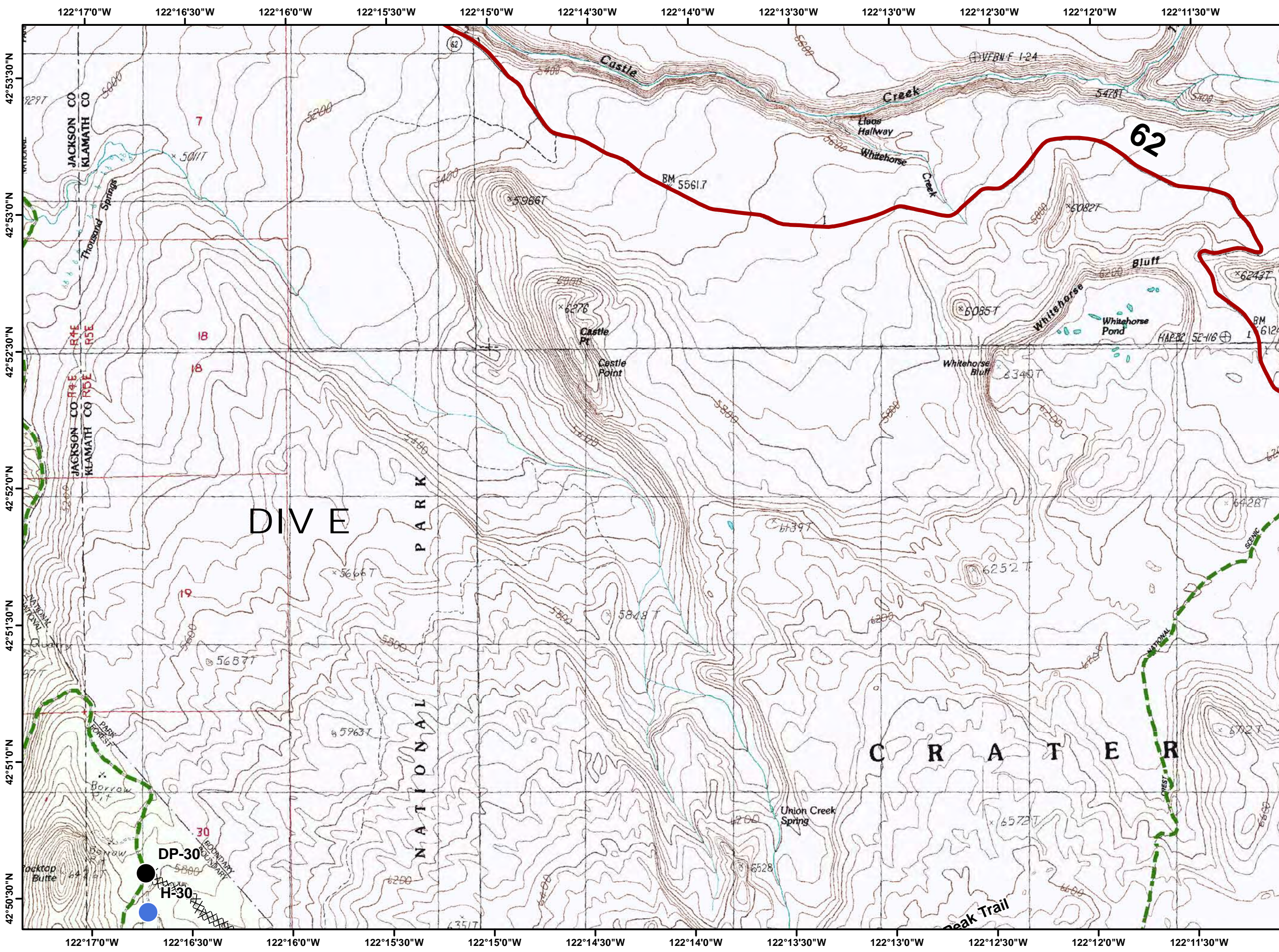
0 0.25 0.5  
Miles










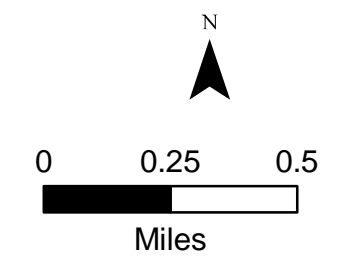


# Blanket Creek High Cascades Cplx IAP

September 2, 2017



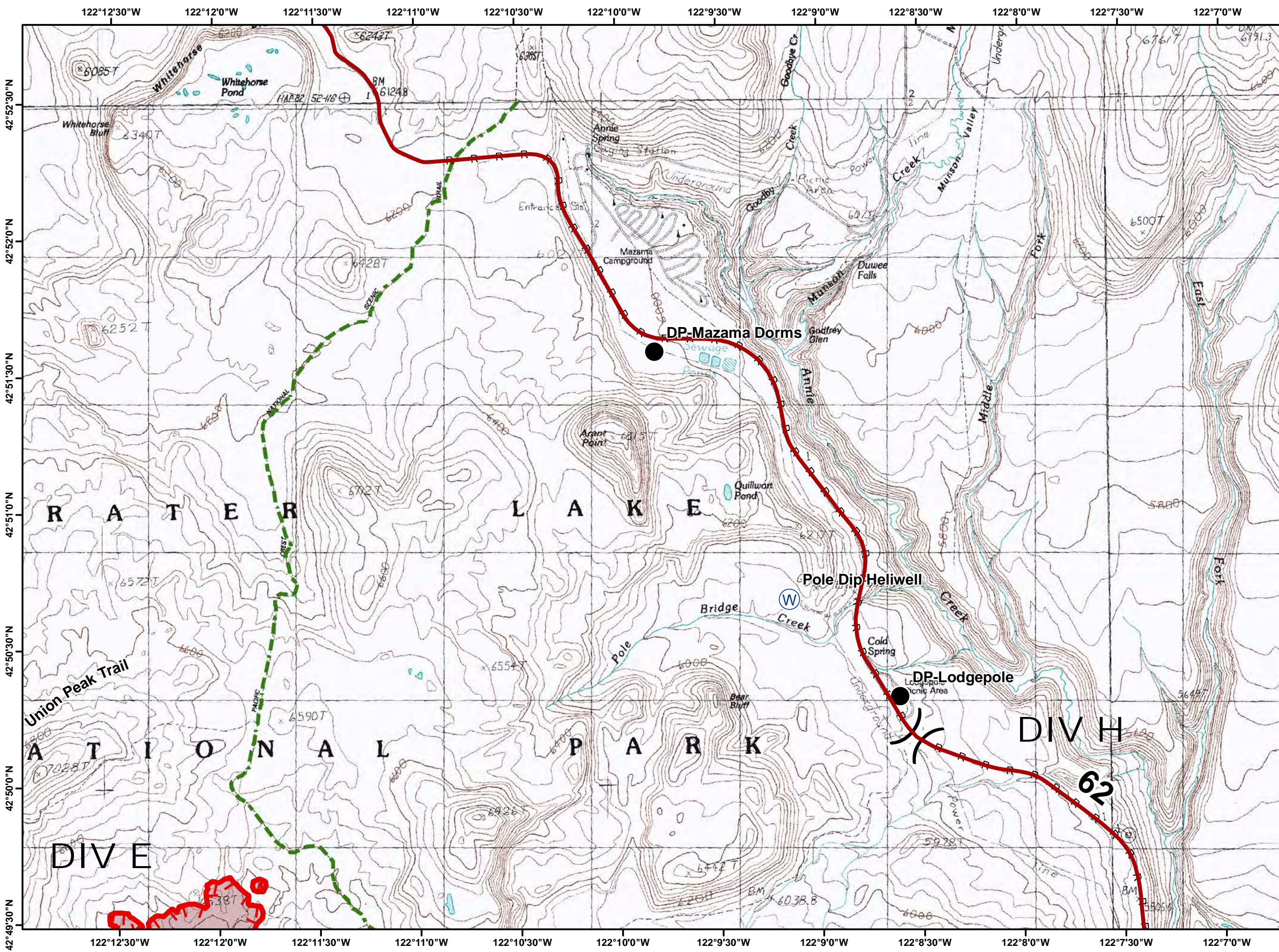
-  highways
-  Drop Point
-  Helispot
-  Completed Dozer Line
-  Crater Lake National Park
-  USFS
-  Trails



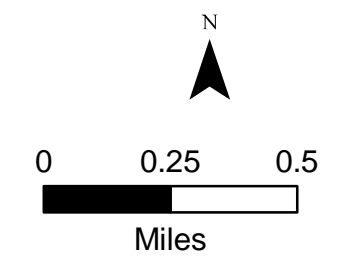


# Blanket Creek High Cascades Cplx IAP

September 2, 2017



- highways
- Drop Point
- Water Source
- Uncontrolled Fire Edge
- R - R - Road as Completed Line
- Crater Lake National Park
- Trails
- Fire Area





122°23'30"W 122°23'0"W 122°22'30"W 122°22'0"W 122°21'30"W 122°21'0"W 122°20'30"W 122°20'0"W 122°19'30"W 122°19'0"W 122°18'30"W 122°18'0"W

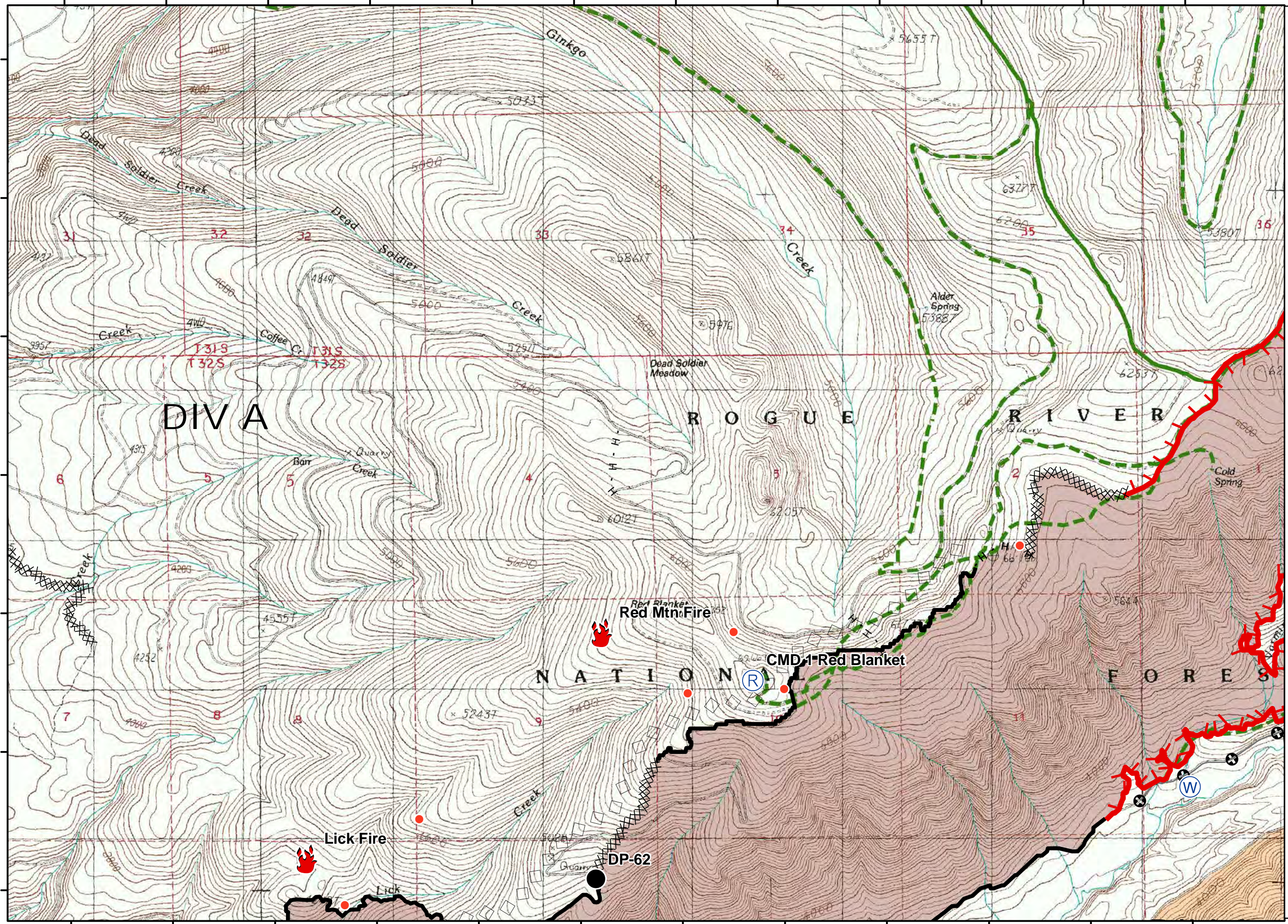
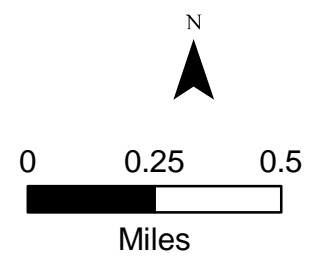
42°50'30"N  
42°50'0"N  
42°49'30"N  
42°49'0"N  
42°48'30"N  
42°48'0"N  
42°47'30"N

# Blanket Creek High Cascades Cplx IAP

September 2, 2017



- Drop Point
- Fire Location
- Helispot
- Hot Spot
- Repeater
- Water Source
- Uncontrolled Fire Edge
- Completed Dozer Line
- Completed Line
- Hand Line
- Aerial Retardant Drop
- Other
- USFS
- Trails
- Fire Area
- Historic Fires
- Historic Fire Perimeters



122°23'30"W 122°23'0"W 122°22'30"W 122°22'0"W 122°21'30"W 122°21'0"W 122°20'30"W 122°20'0"W 122°19'30"W 122°19'0"W 122°18'30"W 122°18'0"W

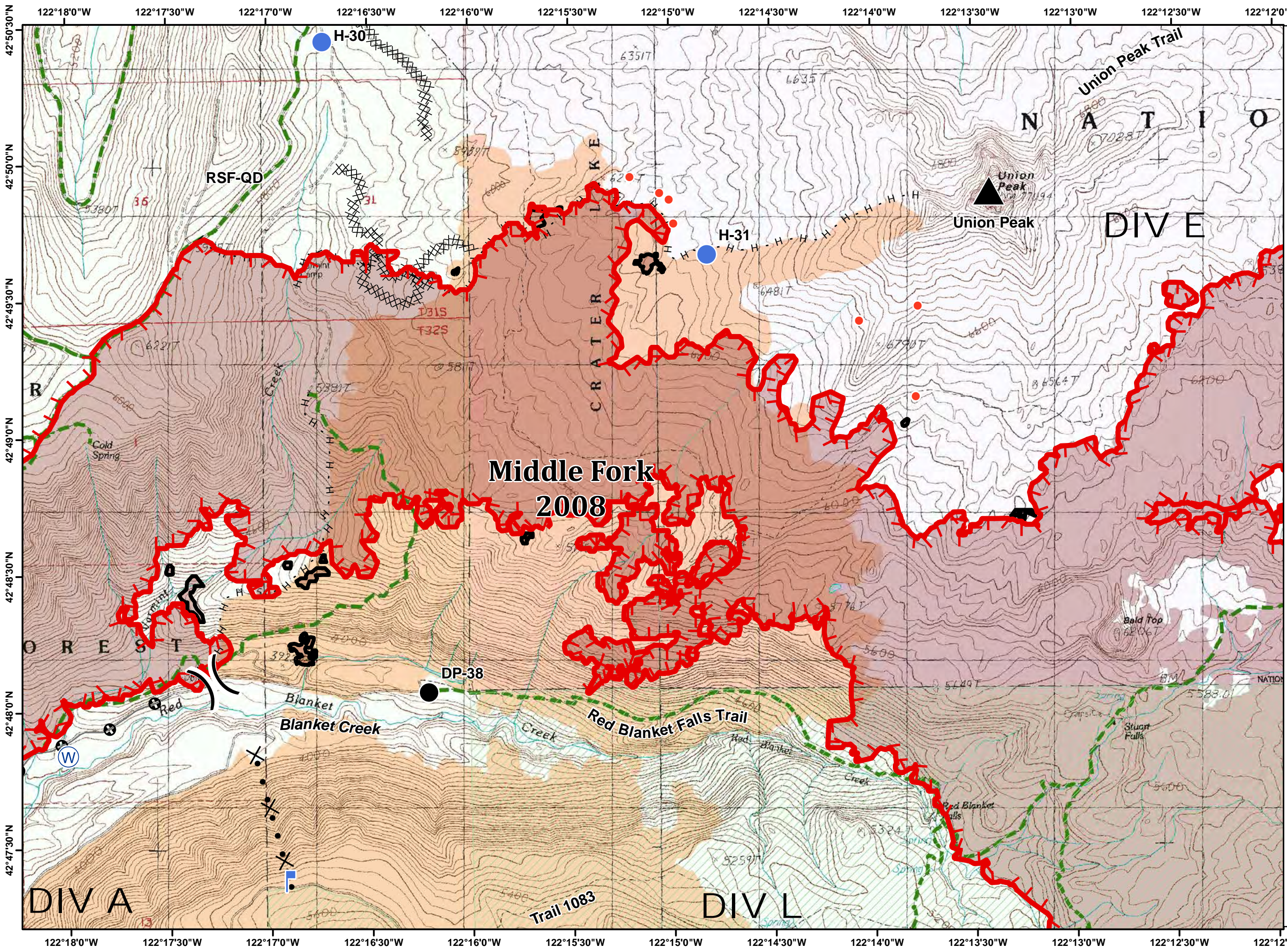
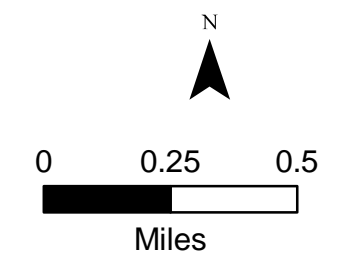


# Blanket Creek High Cascades Cplx IAP

September 2, 2017

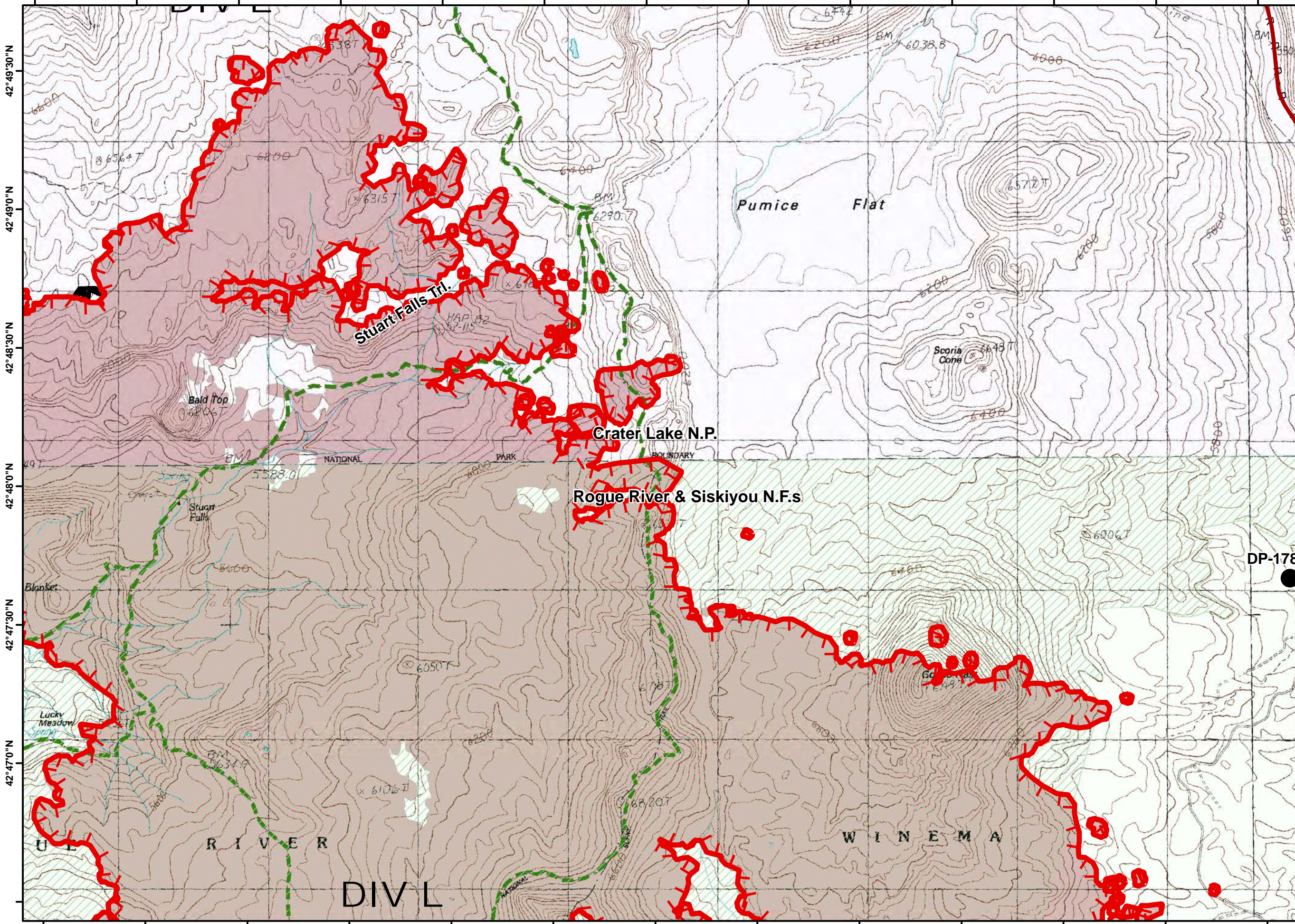


- Drop Point
- Helispot
- Hot Spot
- Lookout
- Water Source
- Uncontrolled Fire Edge
- Completed Dozer Line
- Completed Line
- Hand Line
- Proposed Dozer Line
- Other
- Crater Lake National Park
- USFS
- Wilderness
- Trails
- Fire Area
- Historic Fires
- Historic Fire Perimeters





122°13'30"W 122°13'0"W 122°12'30"W 122°12'0"W 122°11'30"W 122°11'0"W 122°10'30"W 122°10'0"W 122°9'30"W 122°9'0"W 122°8'30"W 122°8'0"W 122°7'30"W



122°13'30"W 122°13'0"W 122°12'30"W 122°12'0"W 122°11'30"W 122°11'0"W 122°10'30"W 122°10'0"W 122°9'30"W 122°9'0"W 122°8'30"W 122°8'0"W 122°7'30"W

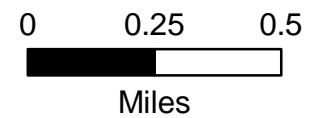
# Blanket Creek High Cascades Cplx IAP

September 2, 2017



- highways
- Drop Point
- Uncontrolled Fire Edge
- Completed Line
- R - R - Road as Completed Line
- Crater Lake National Park
- USFS
- Wilderness
- Trails
- Fire Area

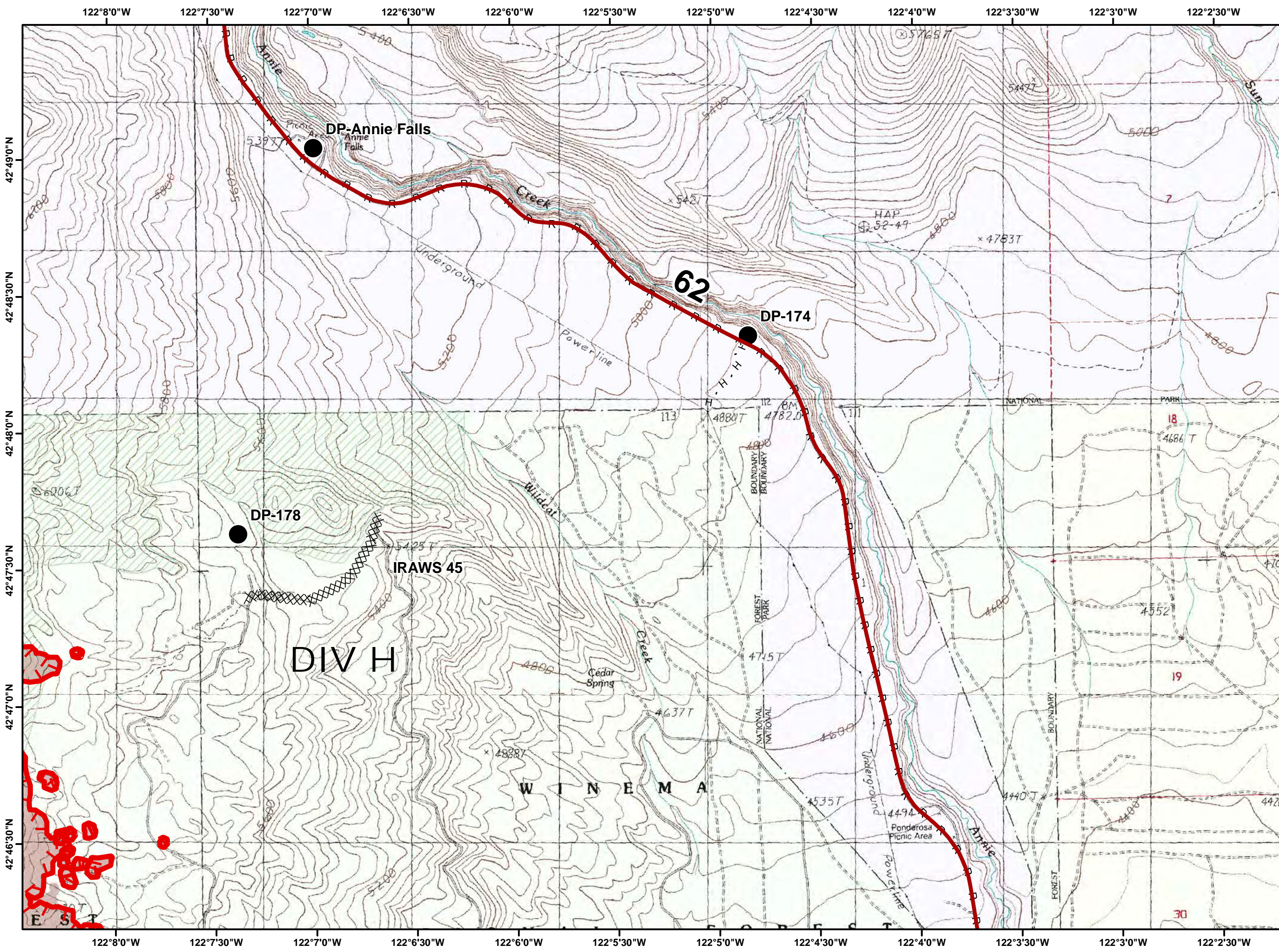
DP-178



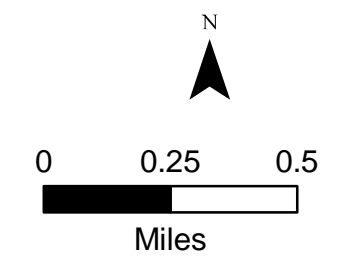


# Blanket Creek High Cascades Cplx IAP

September 2, 2017



- highways
- Drop Point
- Uncontrolled Fire Edge
- Completed Dozer Line
- Hand Line
- Road as Completed Line
- Crater Lake National Park
- State Forests
- USFS
- Wilderness
- Trails
- Fire Area



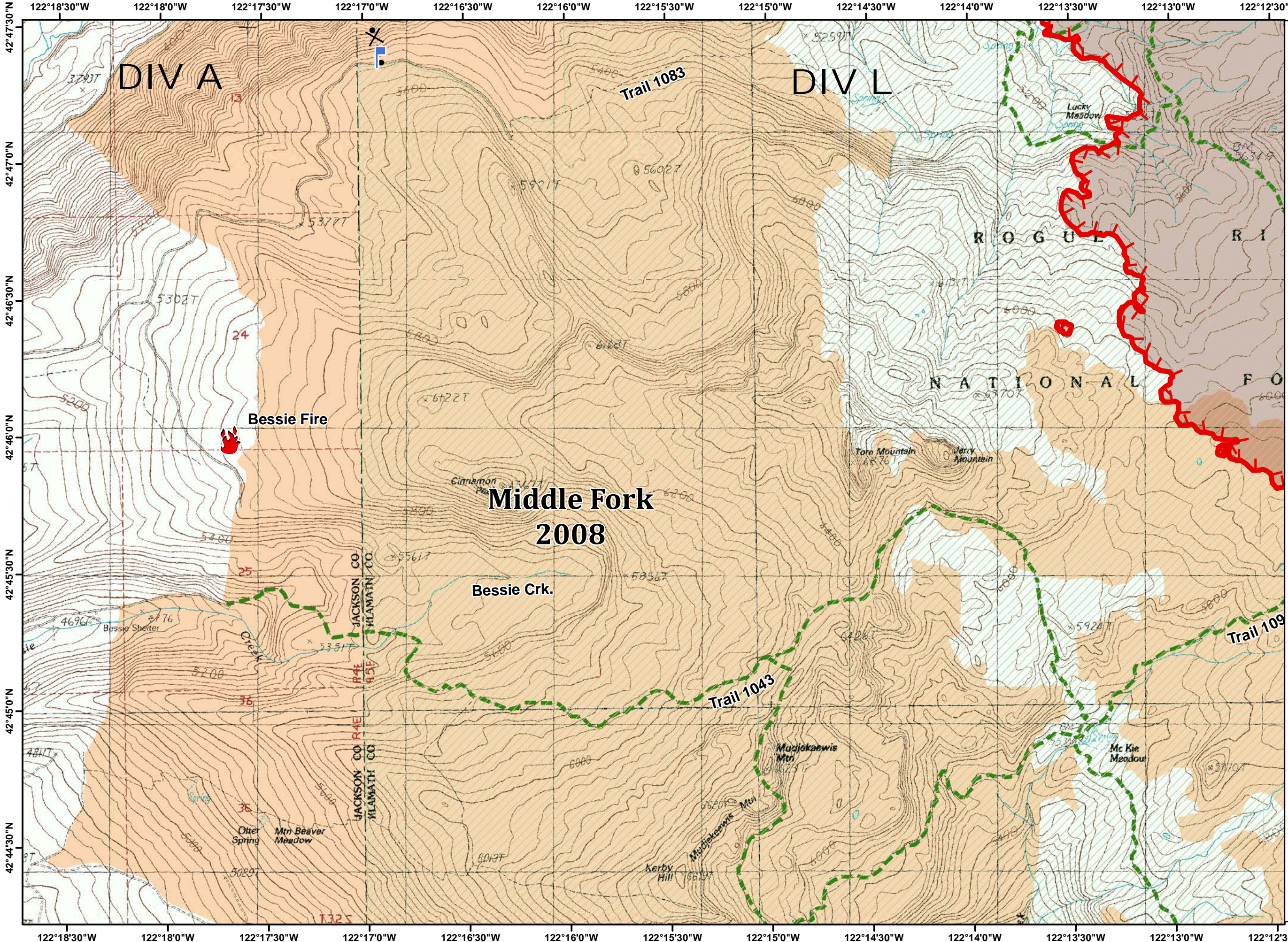




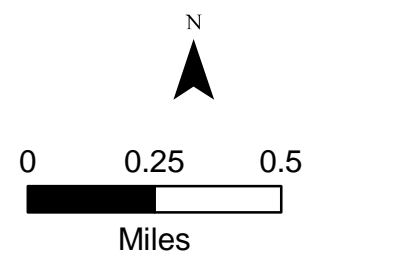


# Blanket Creek High Cascades Cplx IAP

September 2, 2017

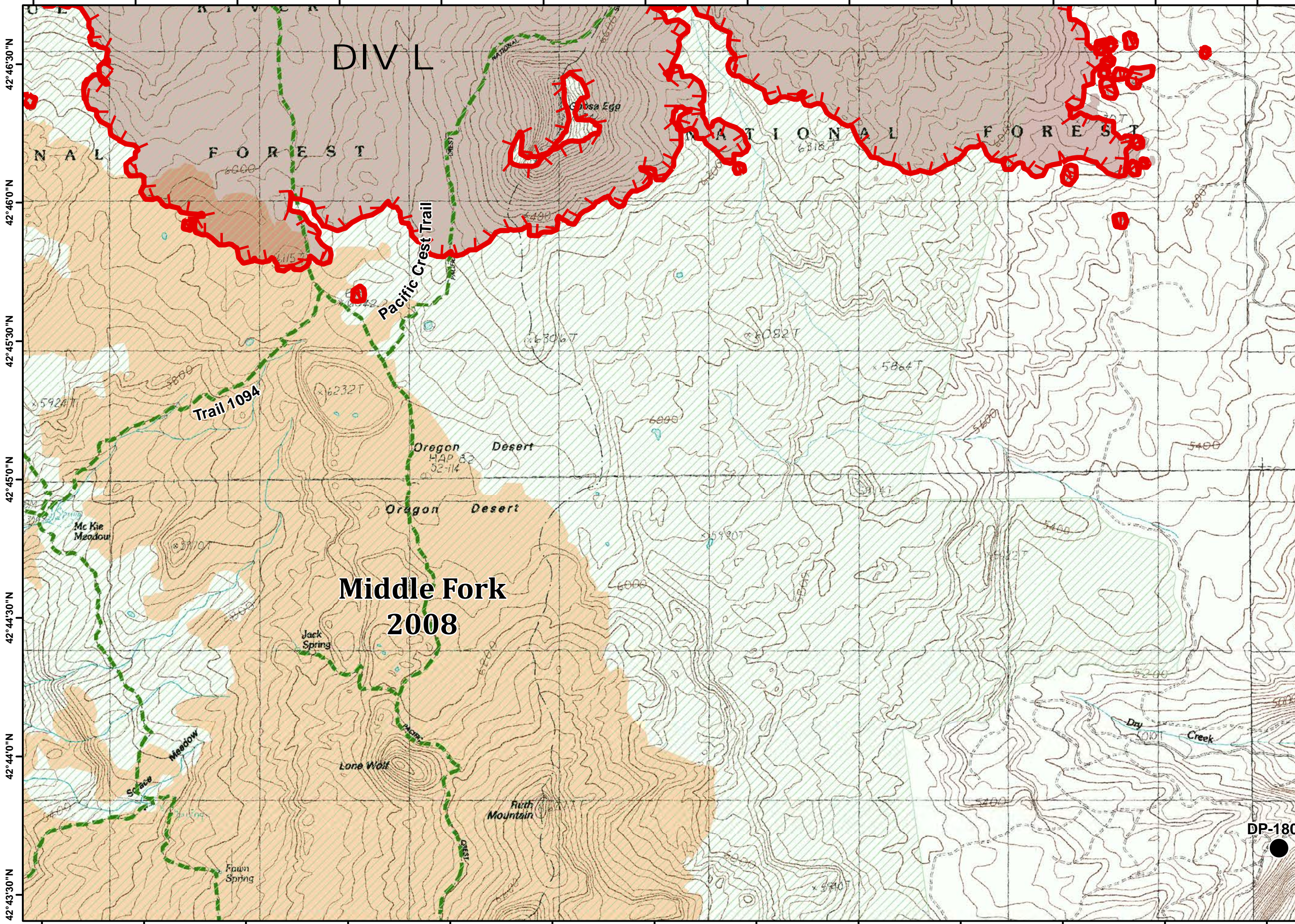


-  Fire Location
-  Lookout
-  Uncontrolled Fire Edge
-  Proposed Dozer Line
-  USFS Wilderness
-  Trails
-  Fire Area
-  Historic Fires
-  Historic Fire Perimeters












122°13'30"W 122°13'0"W 122°12'30"W 122°12'0"W 122°11'30"W 122°11'0"W 122°10'30"W 122°10'0"W 122°9'30"W 122°9'0"W 122°8'30"W 122°8'0"W 122°7'30"W

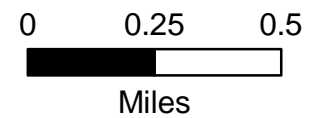


Blanket Creek  
High Cascades Cplx  
IAP

September 2, 2017



-  Drop Point
-  Uncontrolled Fire Edge
-  USFS Wilderness
-  Trails
-  Fire Area
-  Historic Fires
-  Historic Fire Perimeters

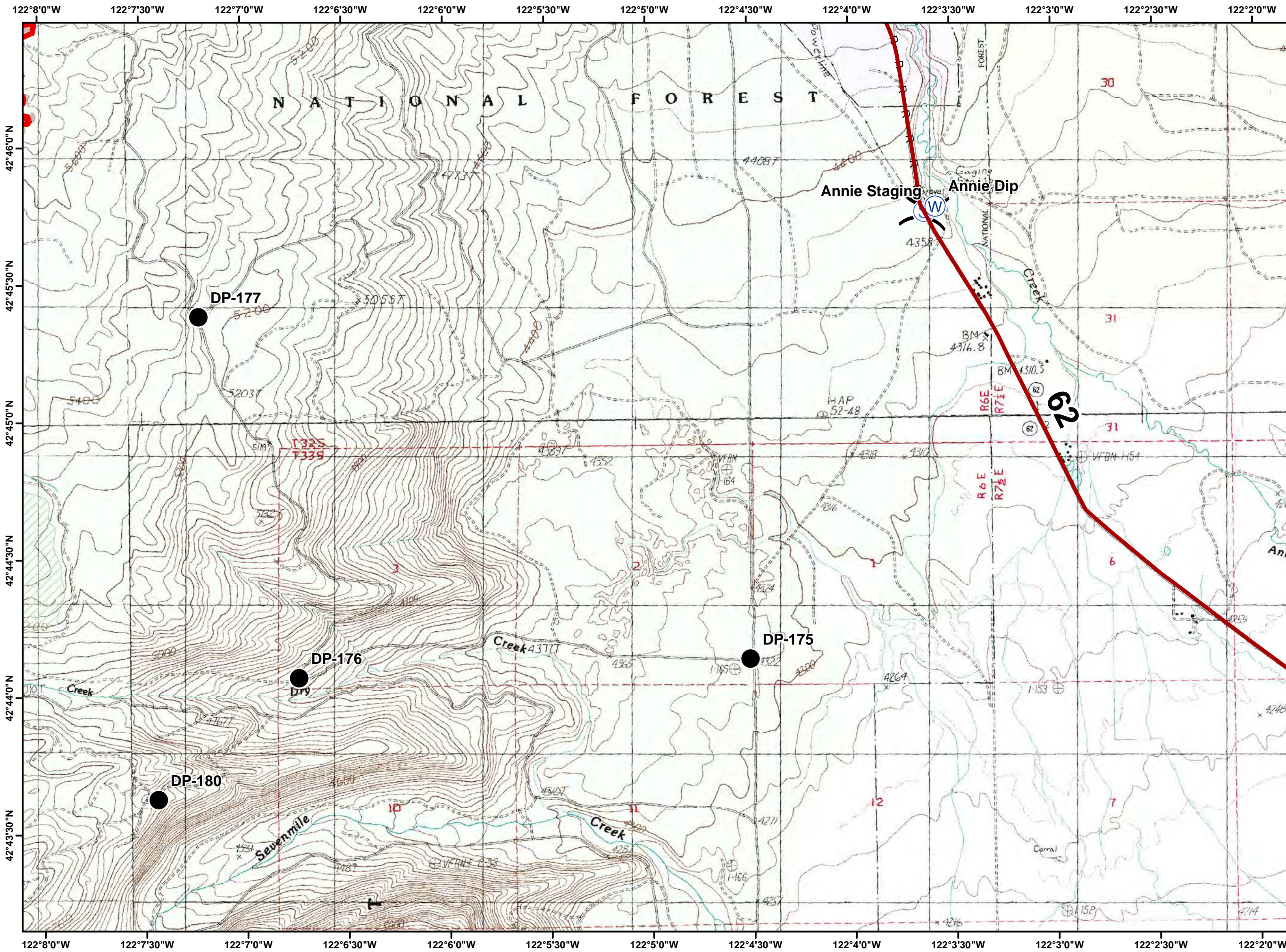


DP-180



122°13'30"W 122°13'0"W 122°12'30"W 122°12'0"W 122°11'30"W 122°11'0"W 122°10'30"W 122°10'0"W 122°9'30"W 122°9'0"W 122°8'30"W 122°8'0"W 122°7'30"W



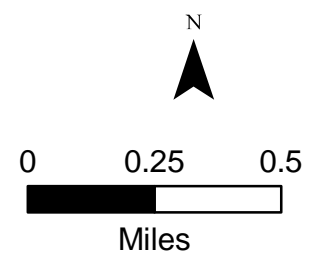


Blanket Creek  
High Cascades Cplx  
IAP

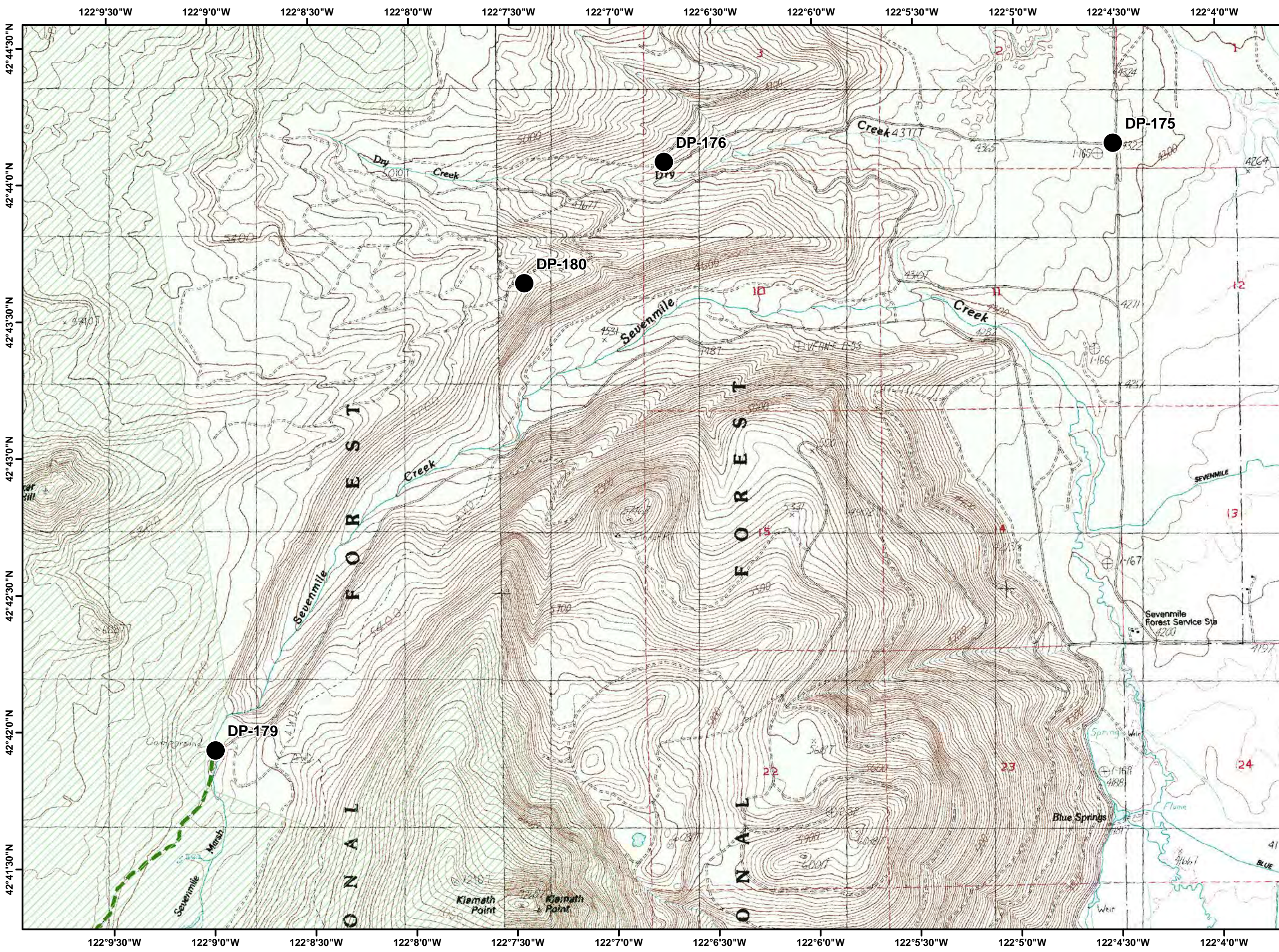
September 2, 2017



- highways
- Drop Point
- Staging Area
- Water Source
- Uncontrolled Fire Edge
- R - R - Road as Completed Line
- Crater Lake National Park
- State Forests
- USFS
- Private
- Wilderness
- Trails
- Fire Area










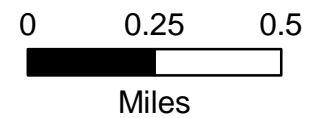


Blanket Creek  
High Cascades Cplx  
IAP

September 2, 2017



-  Drop Point
-  USFS
-  Private
-  Wilderness
-  Trails





# High Cascades Complex OR-RSF-000636

## Transportation Map

September 2, 2017

### Legend

- ★ Towns
- Helispot
- Drop Point
- Ⓜ Helibase
- ▣ Incident Command Post
- Ⓢ Camp
- ▣ Lookout
- Ⓡ Repeater
- ⚠ Safety Zone
- Ⓢ Staging Area
- Ⓜ Water Source
- ▬ Highways
- ▬ Roads
- 🔴 Fires

