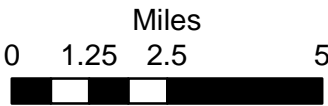
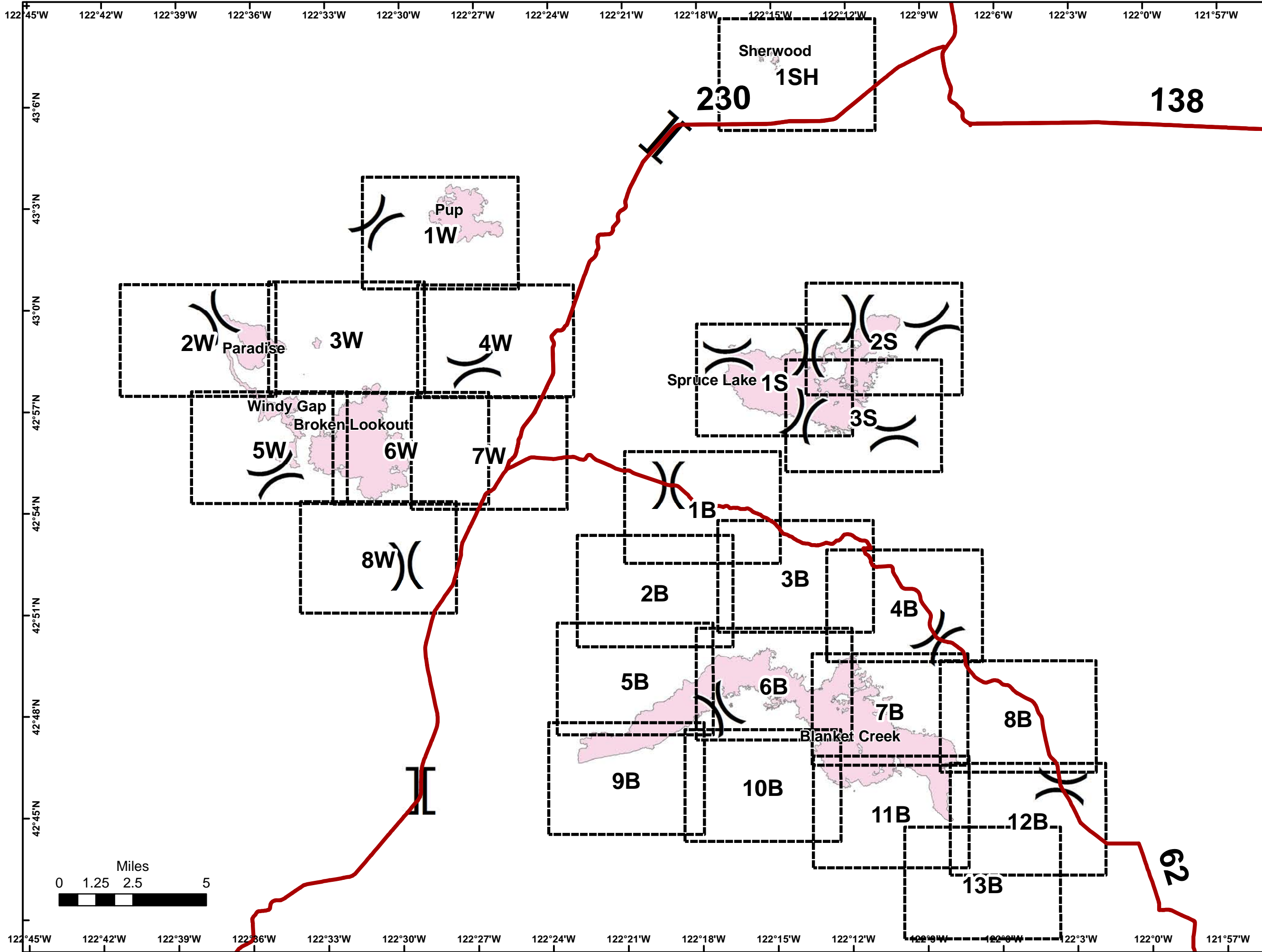


High Cascades Cmplx
Blanket Creek
IAP Index

September 4, 2017

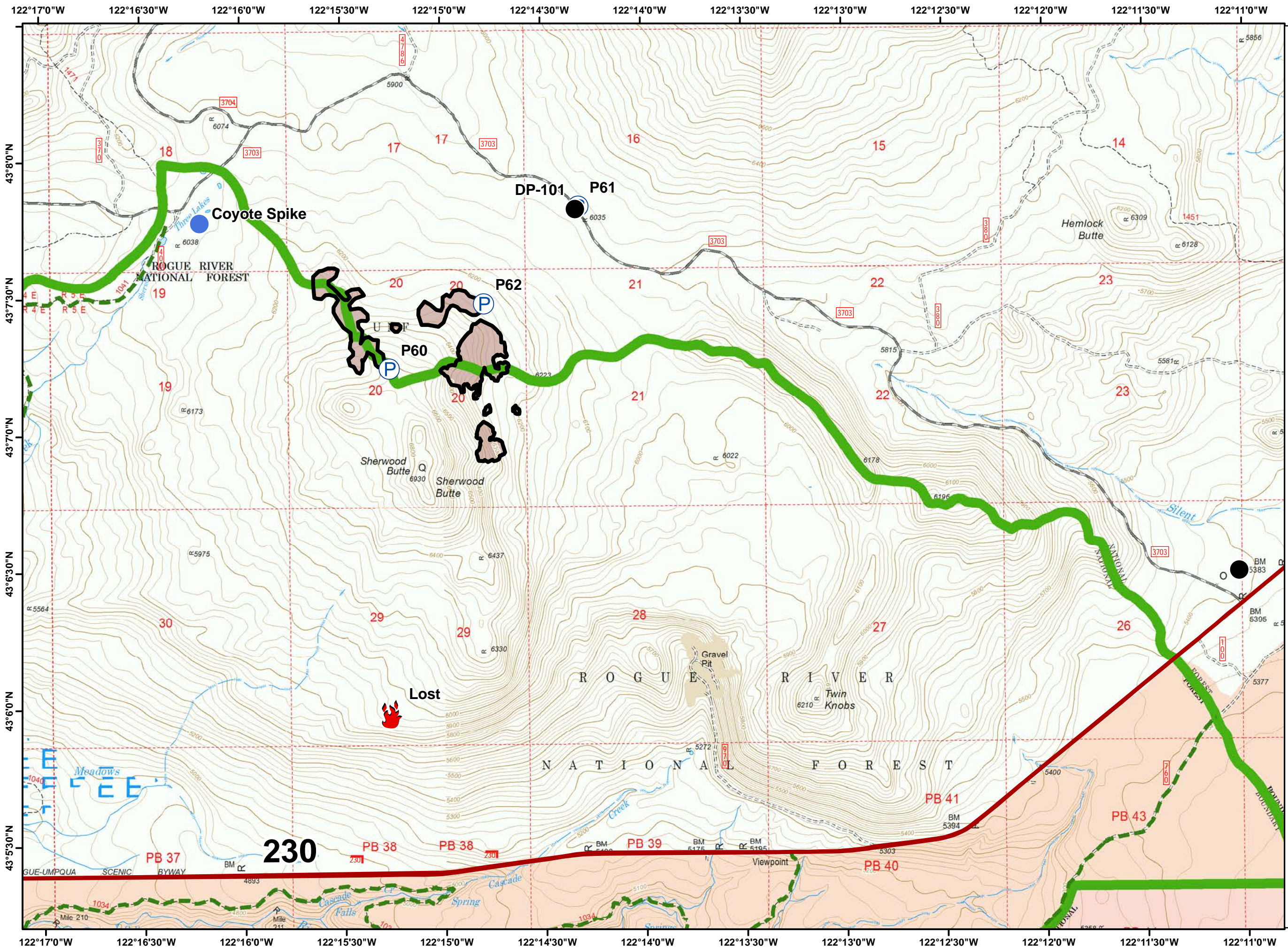


Index

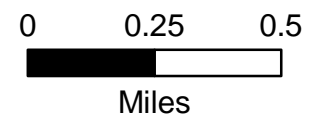


Sherwood High Cascades Cplx IAP

September 4, 2017

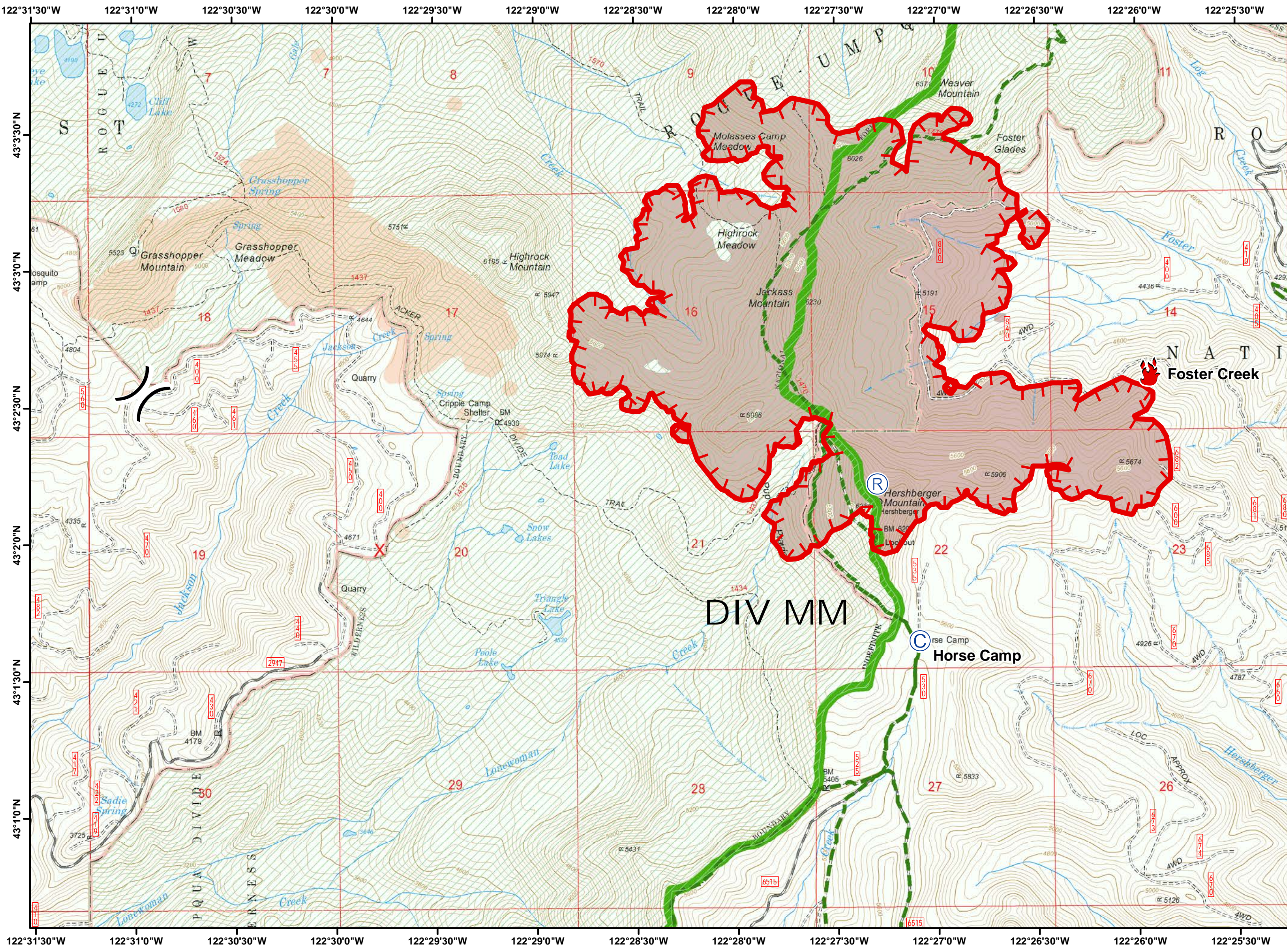


- highways
- Drop Point
- Fire Location
- Helispot
- Pump
- Completed Line
- Crater Lake National Park
- USFS
- Trails
- Fire Area
- Historic Fire Perimeters

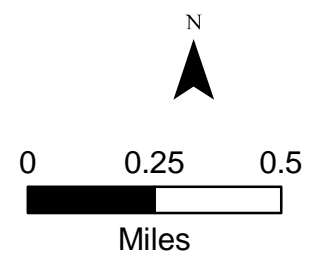


Branch II
High Cascades Cplx
IAP

September 4, 2017



- Camp
- Fire Location
- Repeater
- Uncontrolled Fire Edge
- USFS
- Wilderness
- Trails
- Fire Area
- Historic Fire Perimeters

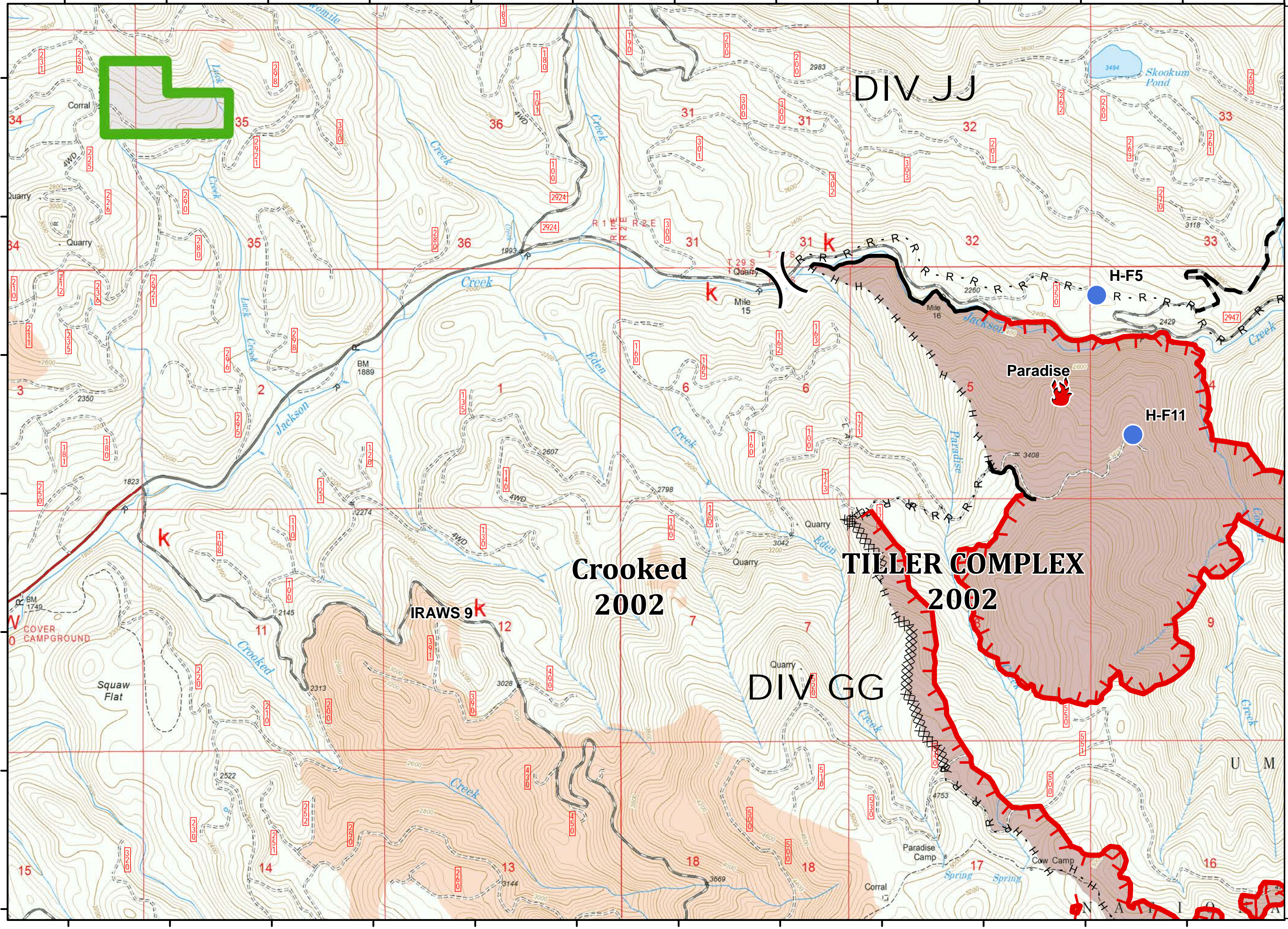


122°41'0"W 122°40'30"W 122°40'0"W 122°39'30"W 122°39'0"W 122°38'30"W 122°38'0"W 122°37'30"W 122°37'0"W 122°36'30"W 122°36'0"W 122°35'30"W 122°35'0"W

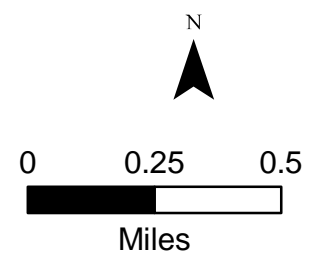
43°0'30"N
43°0'0"N
42°59'30"N
42°59'0"N
42°58'30"N
42°58'0"N
42°57'30"N

Branch II
High Cascades Cplx
IAP

September 4, 2017



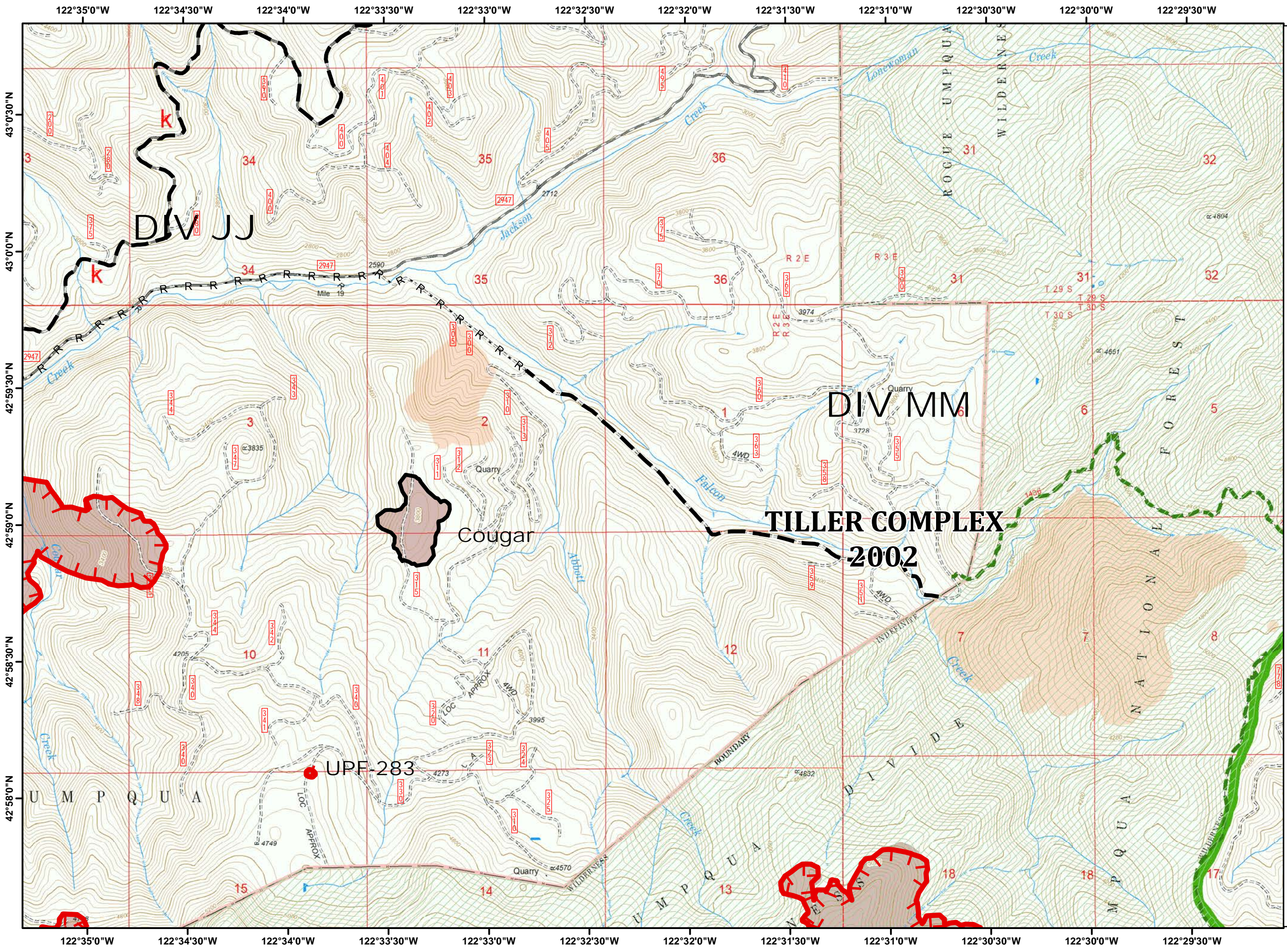
- Fire Location
- Helispot
- Uncontrolled Fire Edge
- Completed Dozer Line
- Completed Line
- H - H - Hand Line
- R - R - Road as Completed Line
- Planned Fire Line
- USFS
- Private
- Trails
- Fire Area
- Historic Fire Perimeters



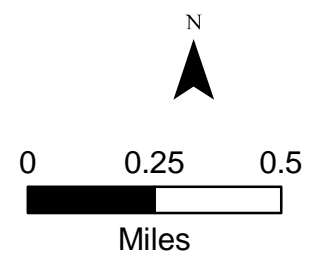
122°41'0"W 122°40'30"W 122°40'0"W 122°39'30"W 122°39'0"W 122°38'30"W 122°38'0"W 122°37'30"W 122°37'0"W 122°36'30"W 122°36'0"W 122°35'30"W

Branch II
High Cascades Cplx
IAP

September 4, 2017

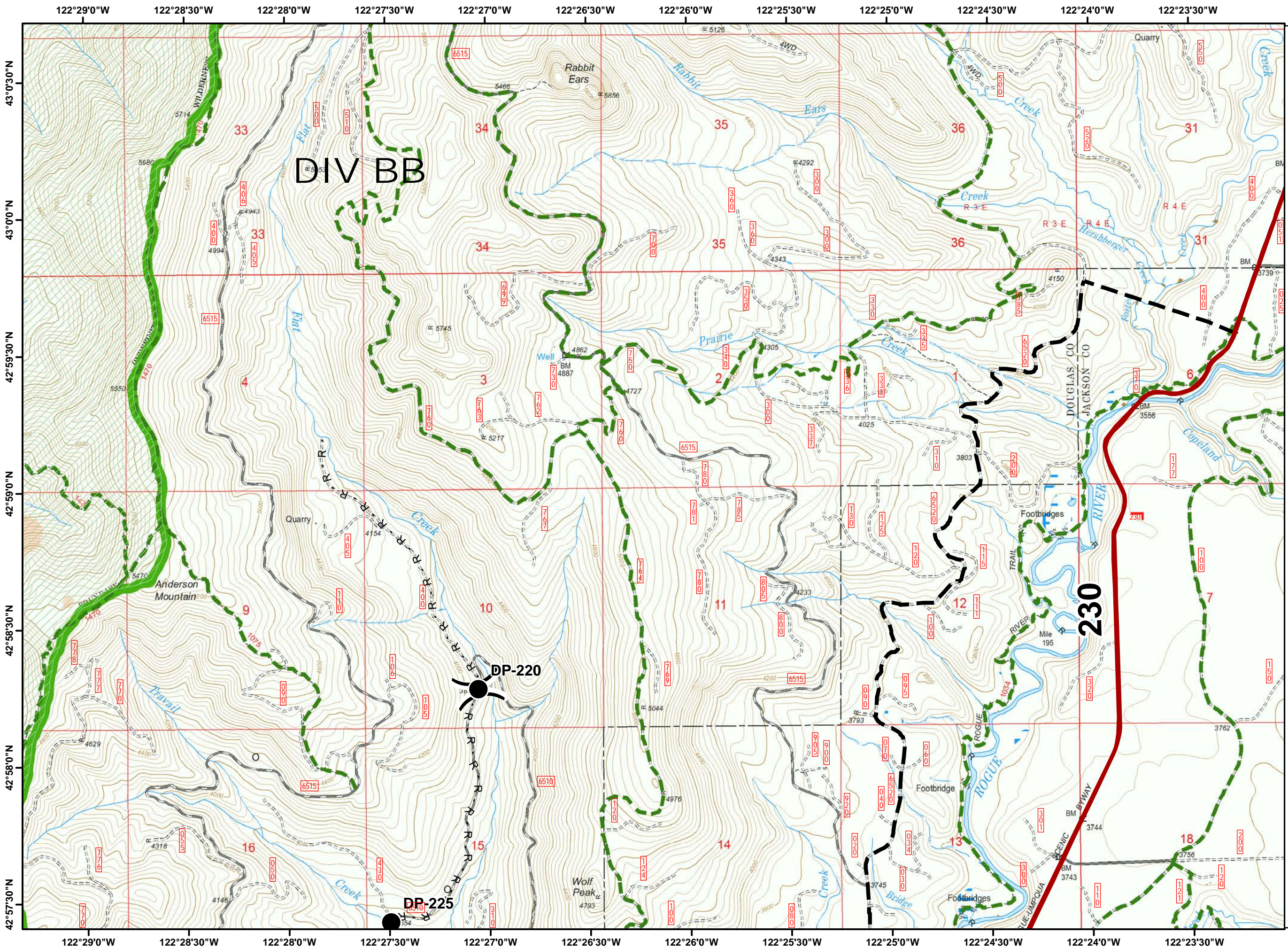


- Uncontrolled Fire Edge
- Completed Line
- R - R - Road as Completed Line
- Planned Fire Line
- USFS Wilderness
- Trails
- Fire Area
- Historic Fire Perimeters

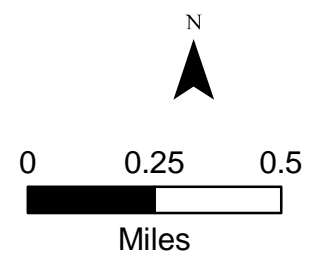


Branch II
High Cascades Cplx
IAP

September 4, 2017

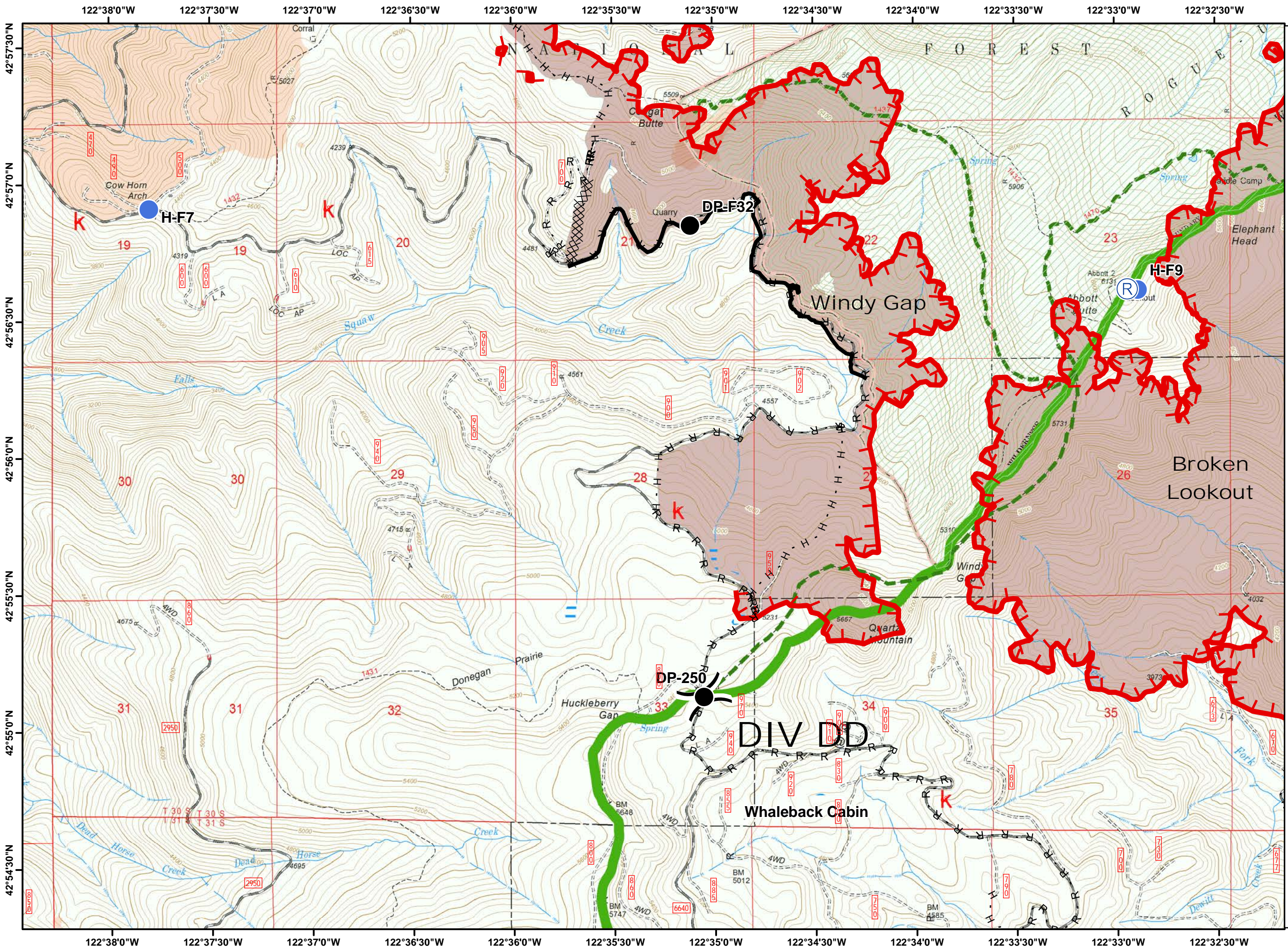


- highways
- Drop Point
- R - R - Road as Completed Line
- Planned Fire Line
- USFS Wilderness
- Trails
- Historic Fire Perimeters

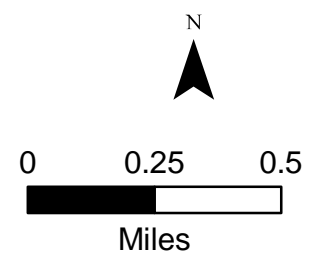


Branch II
High Cascades Cplx
IAP

September 4, 2017

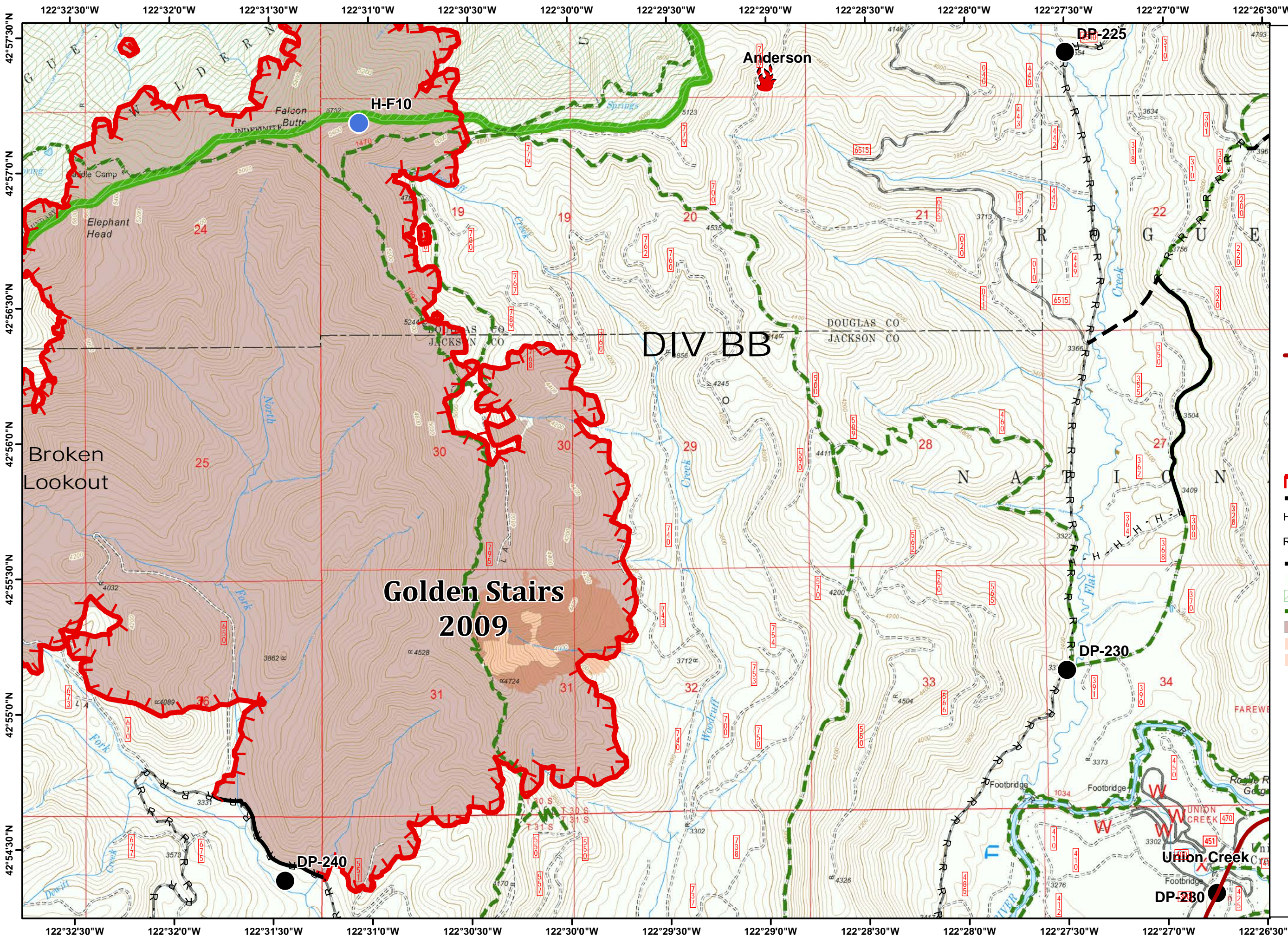


- Drop Point
- Helispot
- Repeater
- Uncontrolled Fire Edge
- Completed Dozer Line
- Completed Line
- Hand Line
- Road as Completed Line
- USFS
- Wilderness
- Trails
- Fire Area
- Historic Fire Perimeters

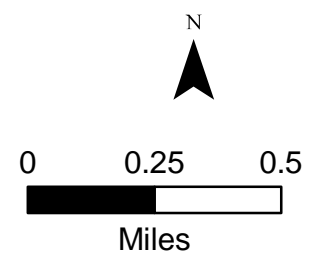


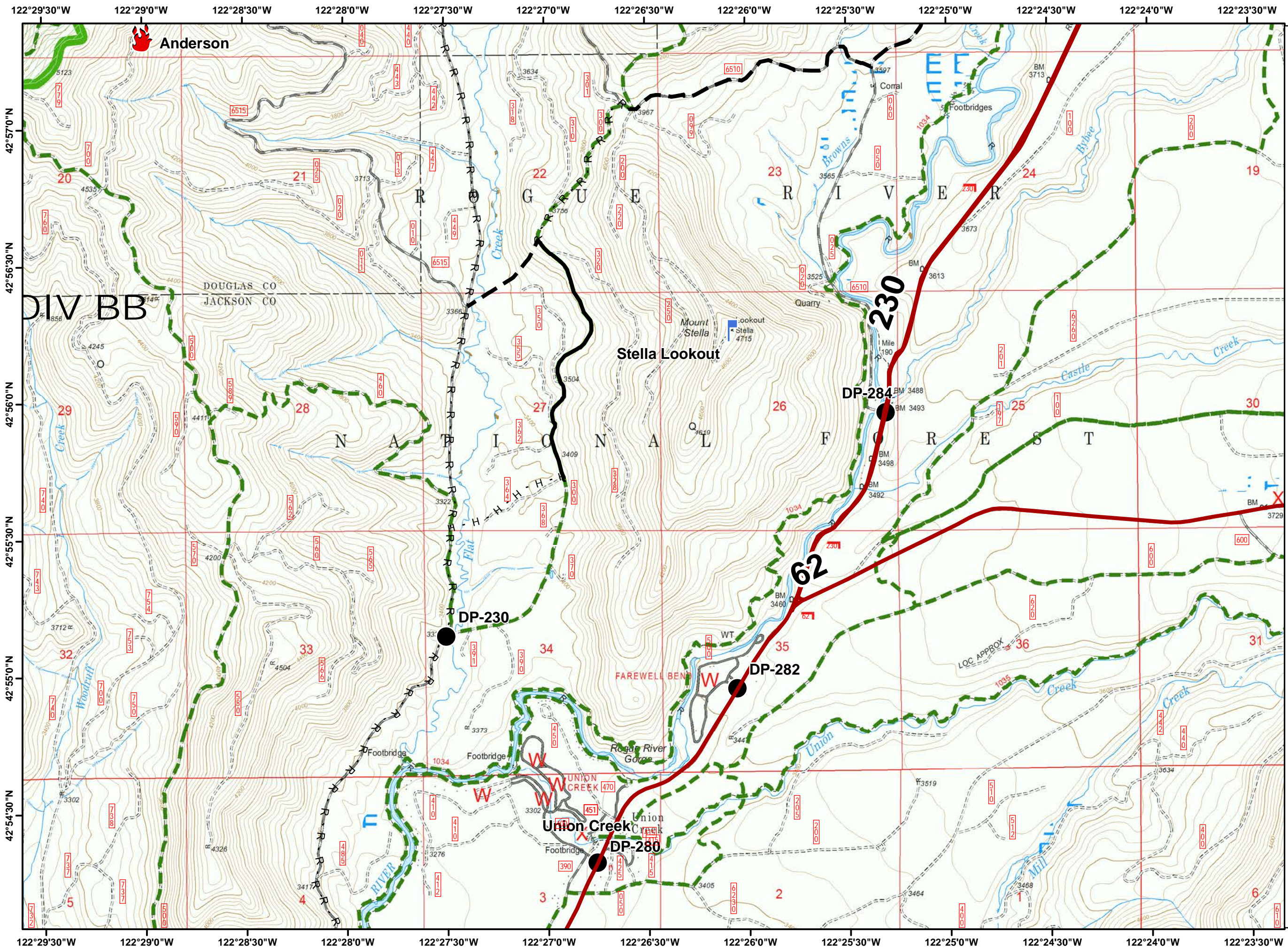
Branch II
High Cascades Cplx
IAP

September 4, 2017



- highways
- Drop Point
- Fire Location
- Helispot
- Uncontrolled Fire Edge
- Completed Line
- Hand Line
- Road as Completed Line
- Planned Fire Line
- USFS Wilderness
- Trails
- Fire Area
- Historic Fire Perimeters
- Historic Fire Perimeters



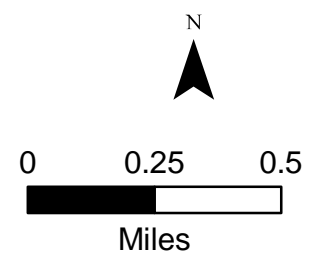


Branch II
High Cascades Cplx
IAP

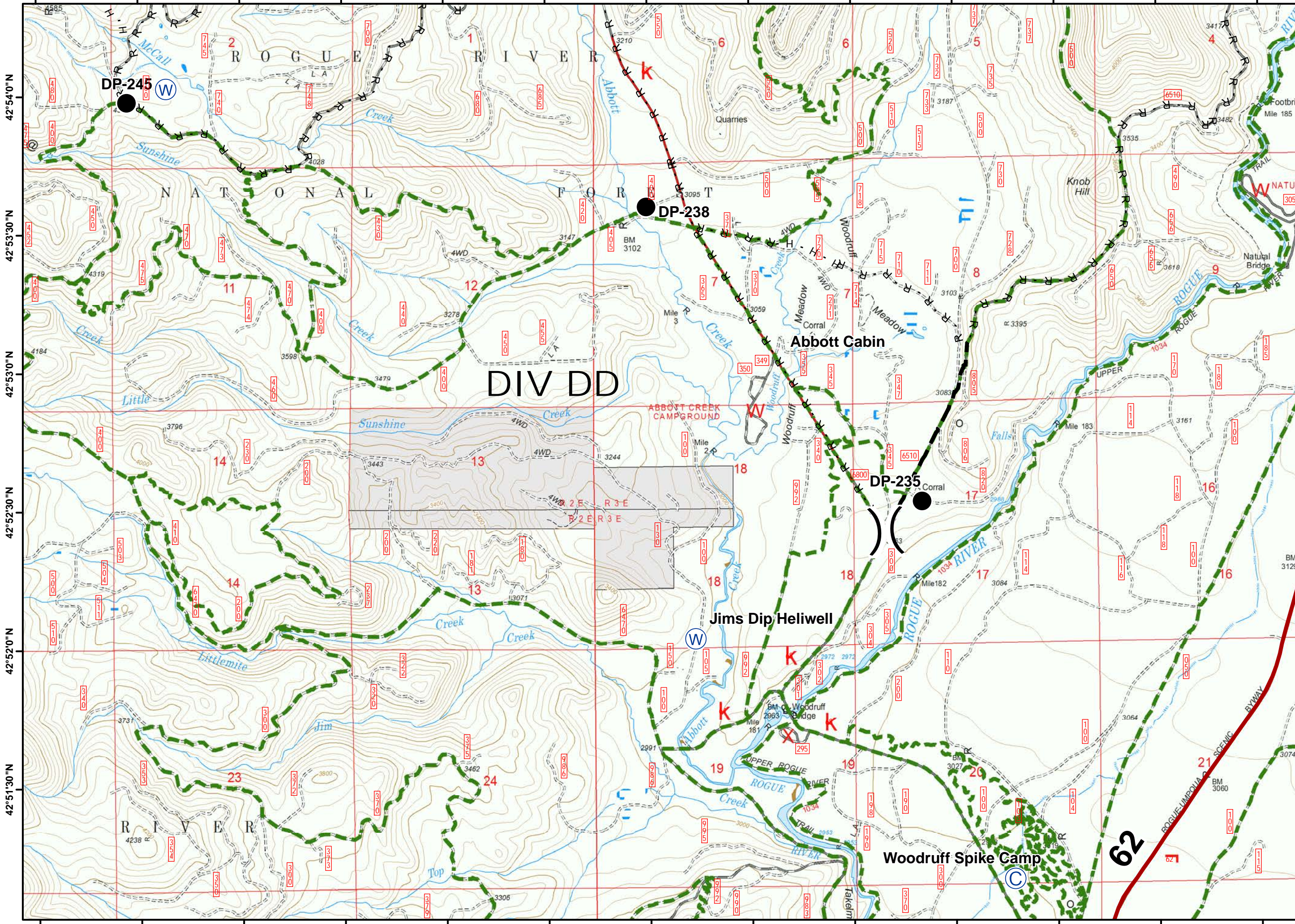
September 4, 2017



- highways
- Drop Point
- Fire Location
- Lookout
- Completed Line
- H - H - Hand Line
- R - R - Road as Completed Line
- Planned Fire Line
- USFS Wilderness
- Trails



122°34'0"W 122°33'30"W 122°33'0"W 122°32'30"W 122°32'0"W 122°31'30"W 122°31'0"W 122°30'30"W 122°30'0"W 122°29'30"W 122°29'0"W 122°28'30"W 122°28'0"W

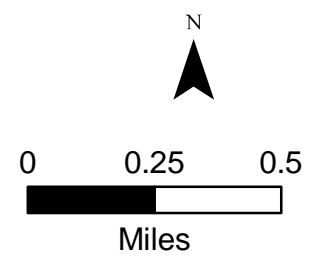


Branch II
High Cascades Cplx
IAP

September 4, 2017



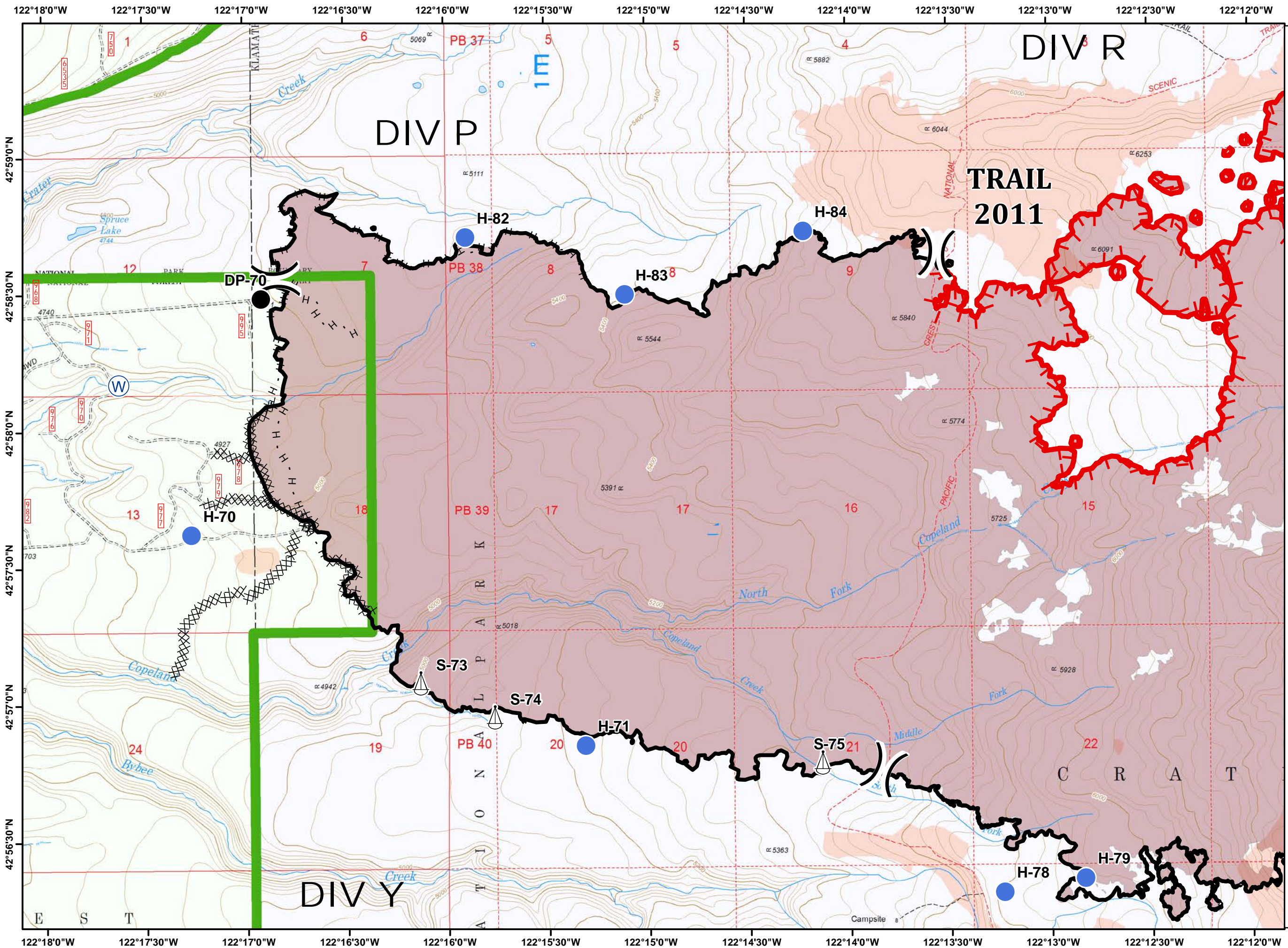
- highways
- Camp
- Drop Point
- Water Source
- H - H - Hand Line
- R - R - Road as Completed Line
- Planned Fire Line
- USFS
- Private
- Trails



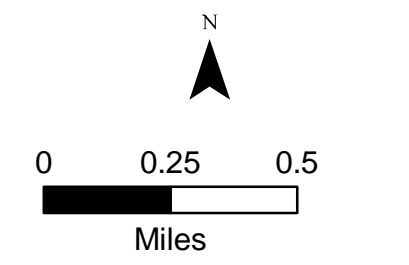
122°34'0"W 122°33'30"W 122°33'0"W 122°32'30"W 122°32'0"W 122°31'30"W 122°31'0"W 122°30'30"W 122°30'0"W 122°29'30"W 122°29'0"W 122°28'30"W 122°28'0"W

Spruce Lake High Cascades Cplx IAP

September 4, 2017

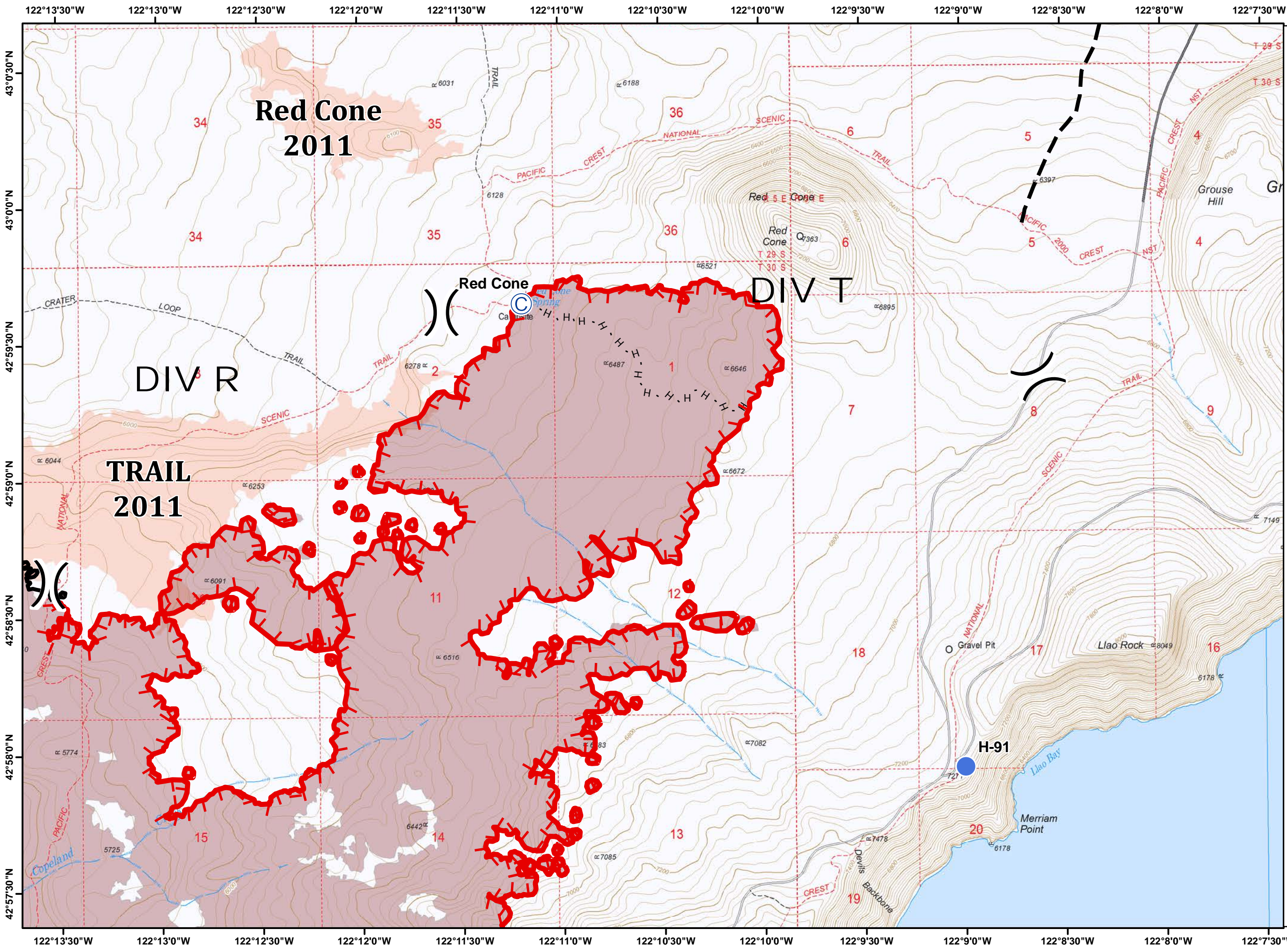


- Drop Point
- Helispot
- Sling Site
- Water Source
- Uncontrolled Fire Edge
- Completed Dozer Line
- Completed Line
- Hand Line
- Crater Lake National Park
- USFS
- Trails
- Fire Area
- Historic Fire Perimeters
- Historic Fire Perimeters

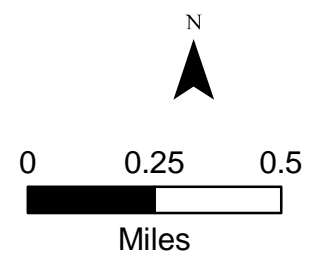


Spruce Lake High Cascades Cplx IAP

September 4, 2017

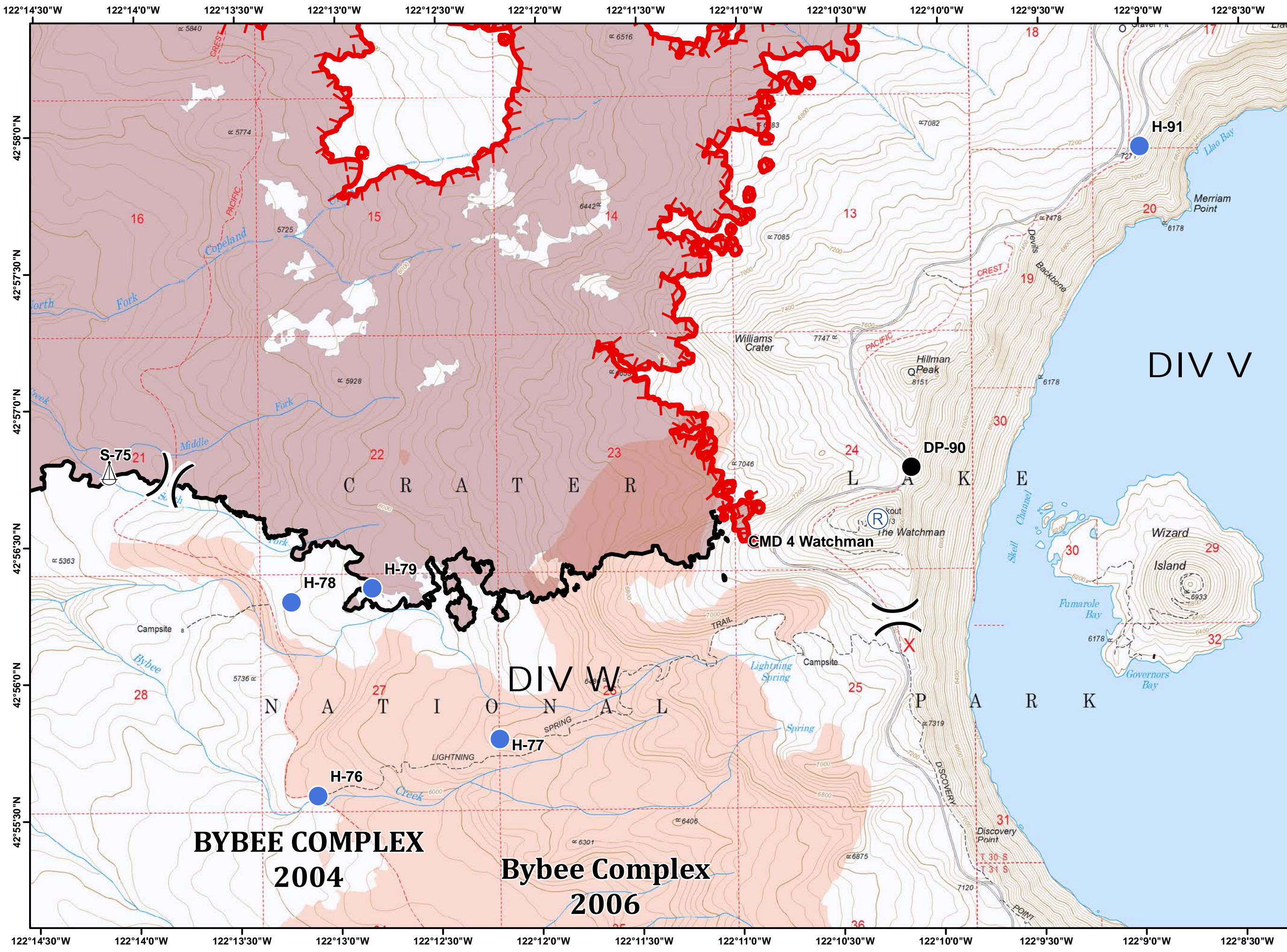


- Camp
- Helispot
- Uncontrolled Fire Edge
- Completed Line
- H · H · Hand Line
- Planned Fire Line
- Crater Lake National Park
- Trails
- Fire Area
- Historic Fire Perimeters

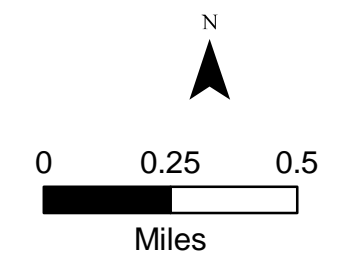


Spruce Lake High Cascades Cplx IAP

September 4, 2017



- Drop Point
- Helispot
- Repeater
- Sling Site
- Uncontrolled Fire Edge
- Completed Line
- Crater Lake National Park
- Trails
- Fire Area
- Historic Fire Perimeters



BYBEE COMPLEX 2004

Bybee Complex 2006

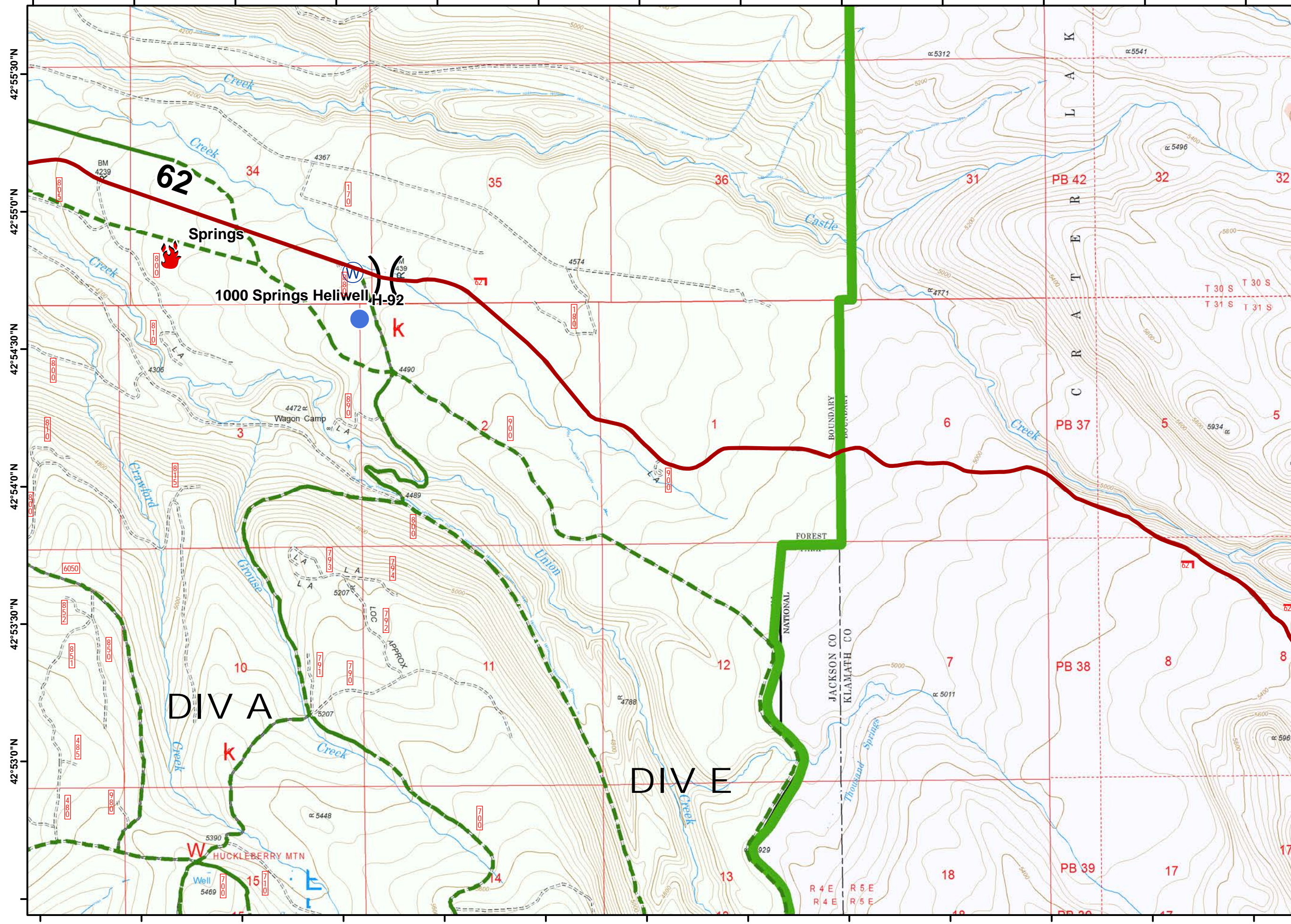










122°21'0"W 122°20'30"W 122°20'0"W 122°19'30"W 122°19'0"W 122°18'30"W 122°18'0"W 122°17'30"W 122°17'0"W 122°16'30"W 122°16'0"W 122°15'30"W 122°15'0"W

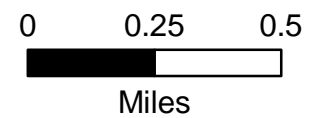
42°55'30"N
42°55'0"N
42°54'30"N
42°54'0"N
42°53'30"N
42°53'0"N

Blanket Creek High Cascades Cplx IAP

September 4, 2017



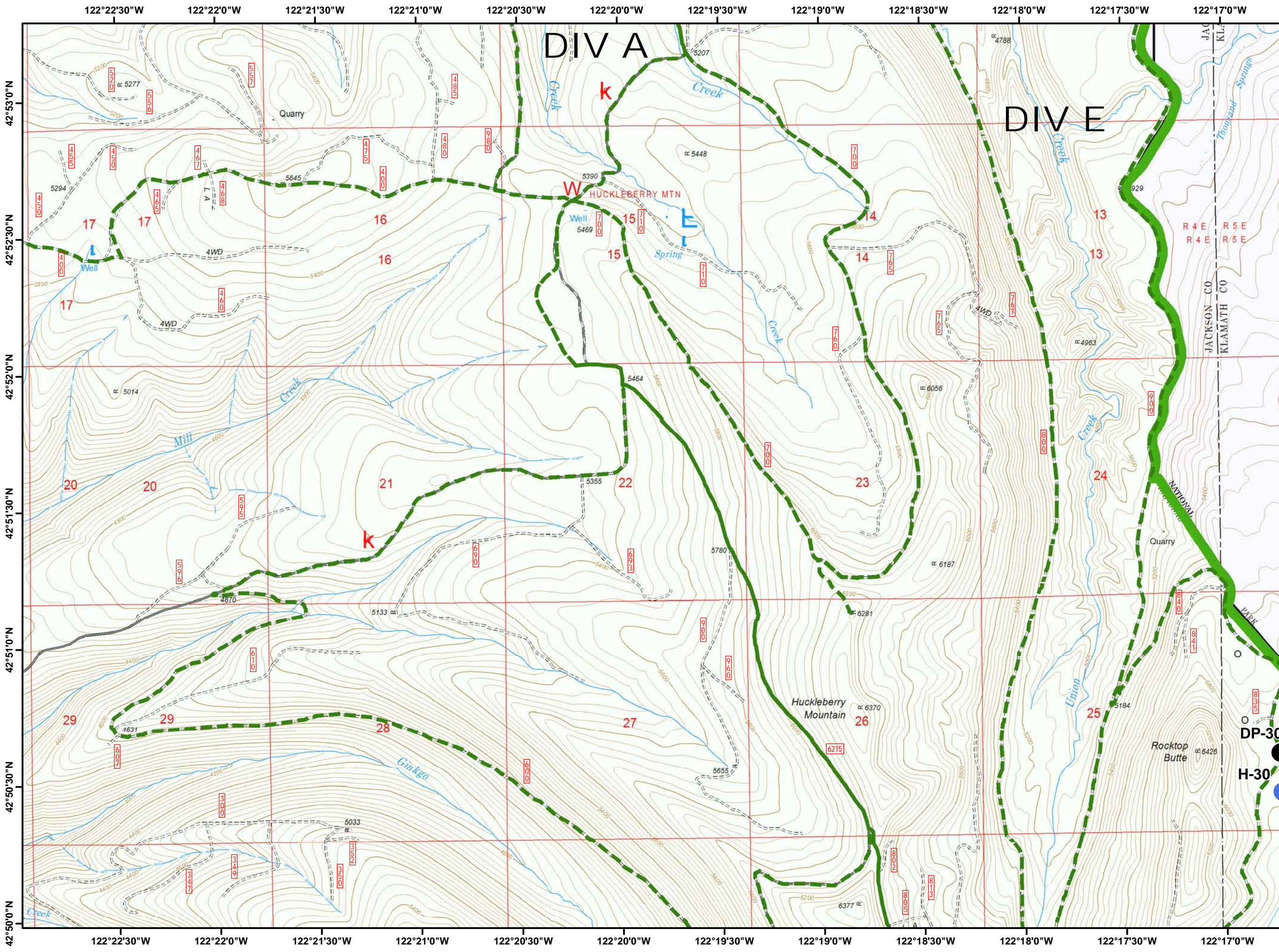
-  highways
-  Fire Location
-  Helispot
-  Water Source
-  Crater Lake National Park
-  USFS
-  Trails
-  Historic Fire Perimeters









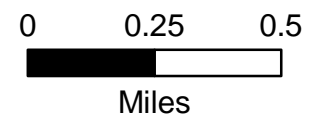
122°21'0"W 122°20'30"W 122°20'0"W 122°19'30"W 122°19'0"W 122°18'30"W 122°18'0"W 122°17'30"W 122°17'0"W 122°16'30"W 122°16'0"W 122°15'30"W 122°15'0"W

Blanket Creek High Cascades Cplx IAP

September 4, 2017

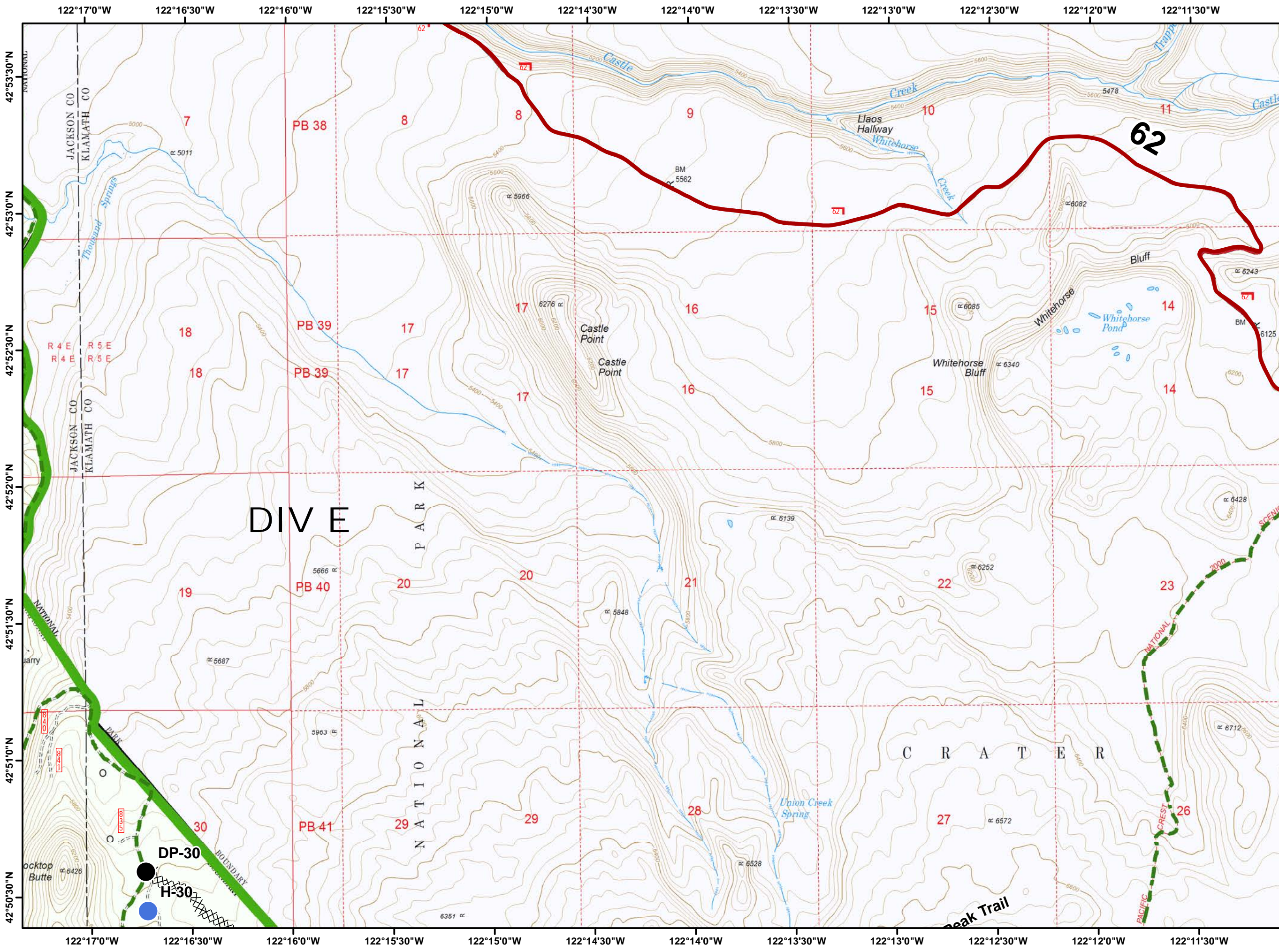


-  Drop Point
-  Helispot
-  Completed Dozer Line
-  Crater Lake National Park
-  USFS
-  Trails

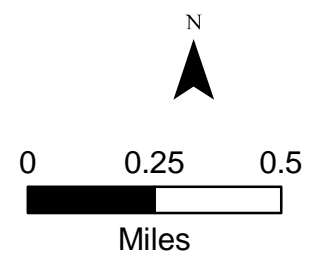


Blanket Creek High Cascades Cplx IAP

September 4, 2017

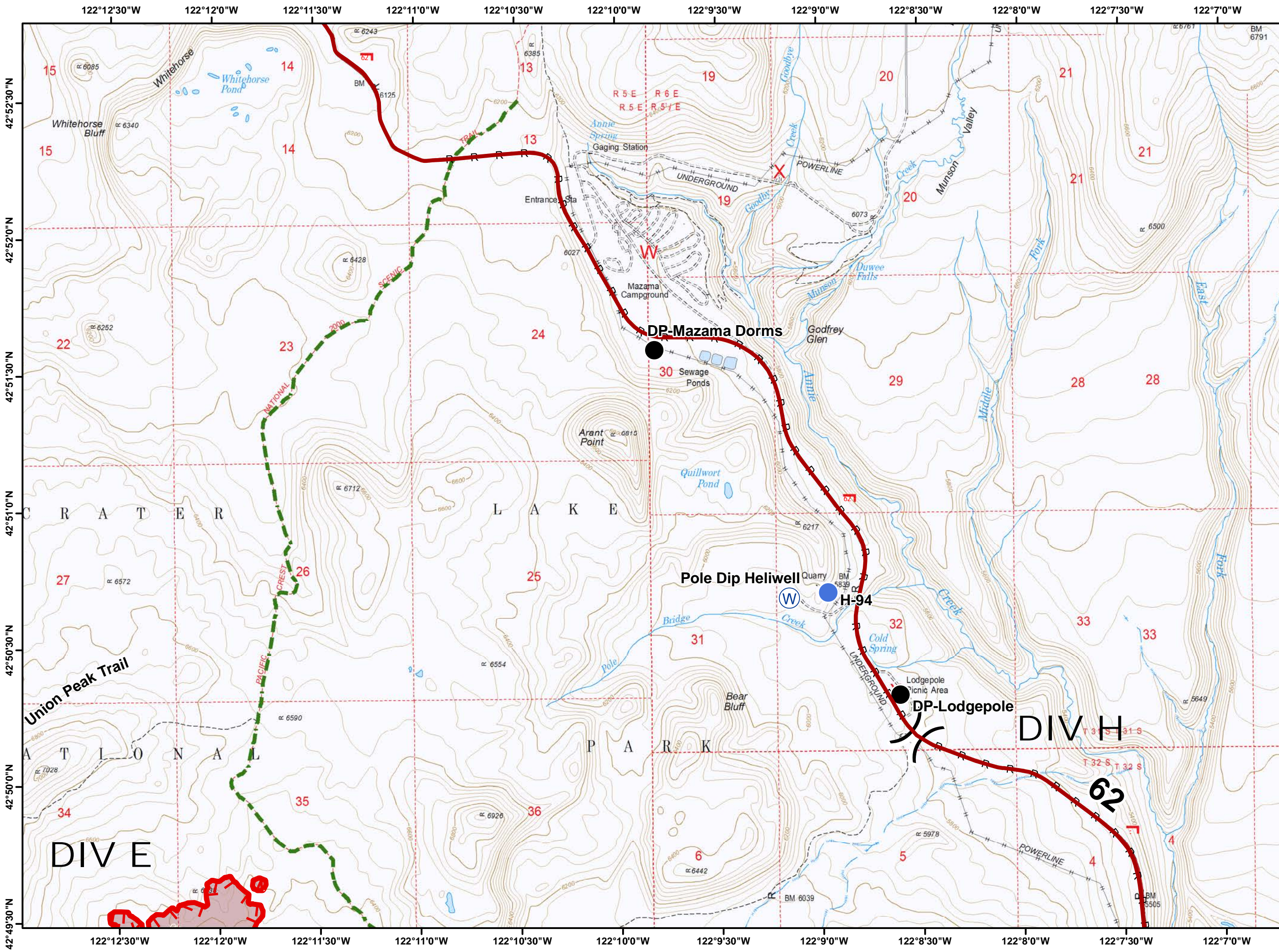


- highways
- Drop Point
- Helispot
- Completed Dozer Line
- Crater Lake National Park
- USFS
- Trails

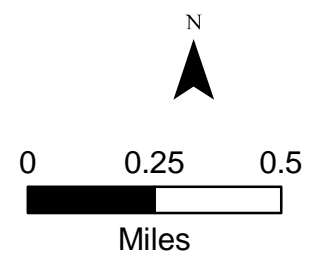


Blanket Creek High Cascades Cplx IAP

September 4, 2017



- highways
- Drop Point
- Helispot
- Water Source
- Uncontrolled Fire Edge
- R - R - Road as Completed Line
- Crater Lake National Park
- Trails
- Fire Area

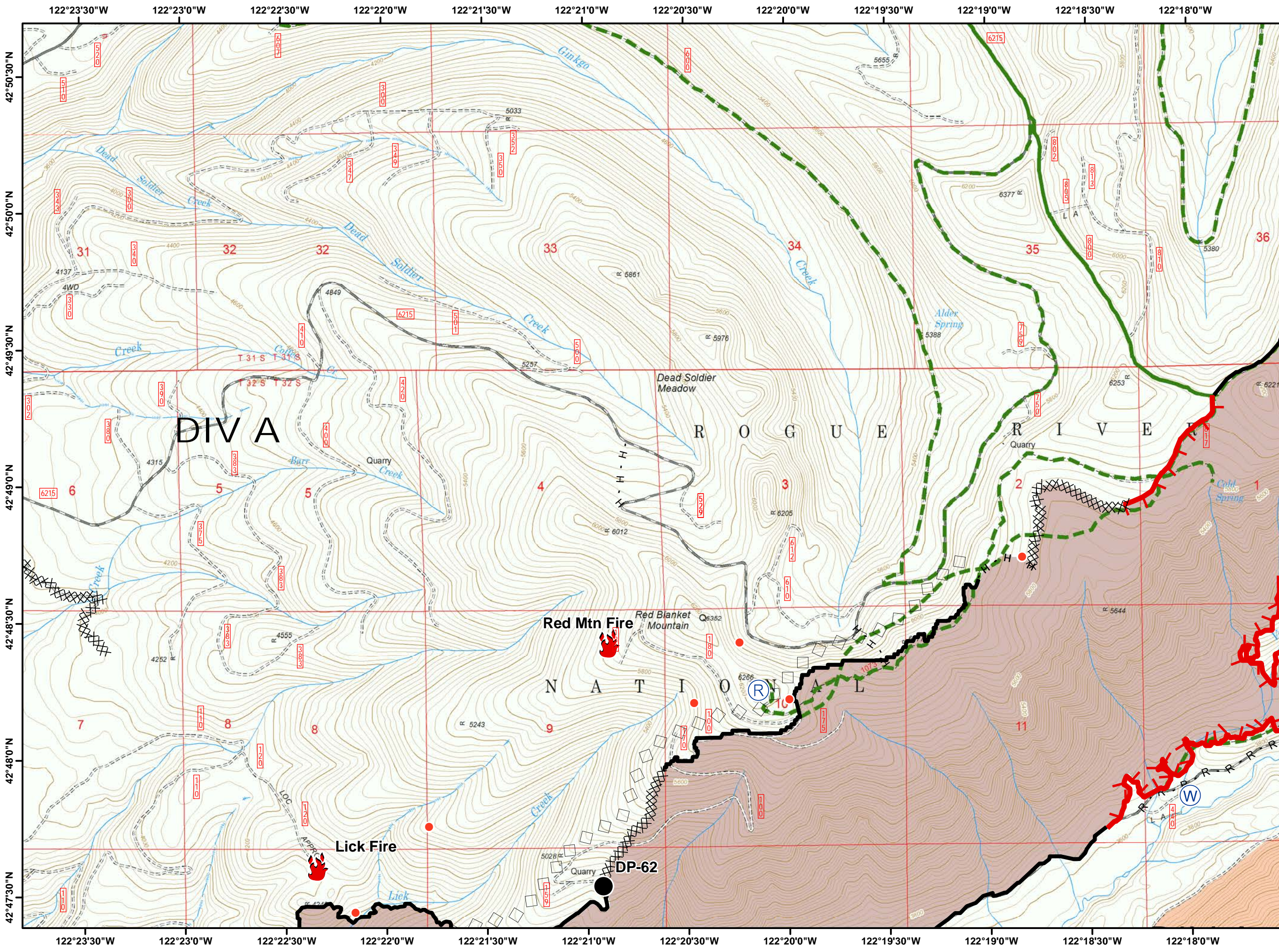
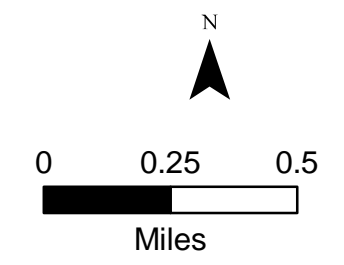


Blanket Creek High Cascades Cplx IAP

September 4, 2017



- Drop Point
- Fire Location
- Helispot
- Hot Spot
- Repeater
- Water Source
- Uncontrolled Fire Edge
- Completed Dozer Line
- Completed Line
- H - H - Hand Line
- R - R - Road as Completed Line
- Aerial Retardant Drop
- USFS Trails
- Fire Area
- Historic Fire Perimeters
- Historic Fire Perimeters

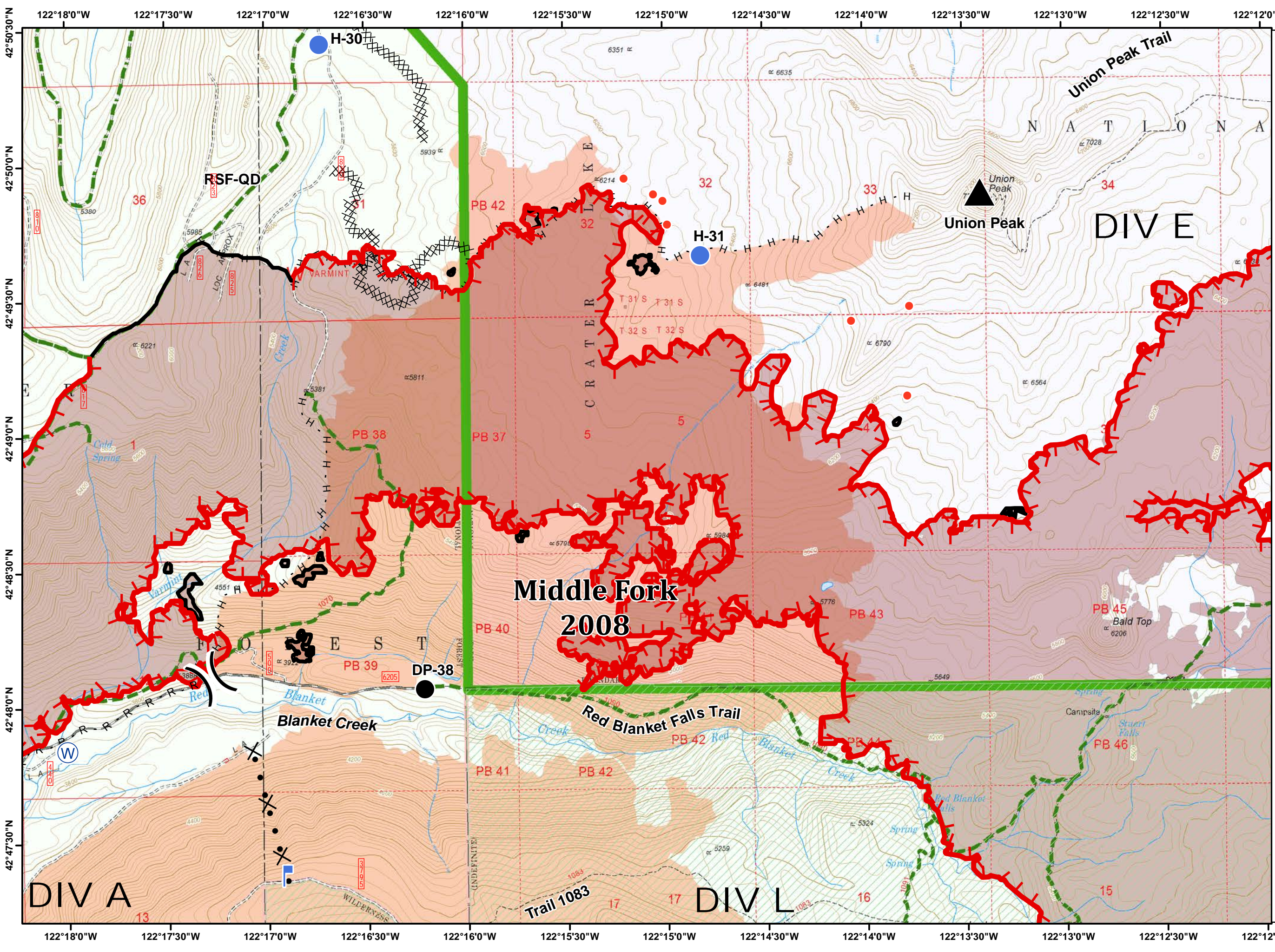
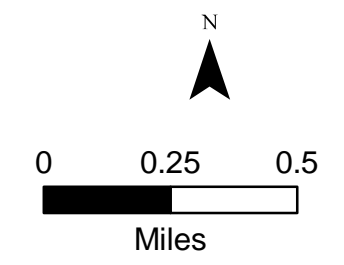


Blanket Creek High Cascades Cplx IAP

September 4, 2017

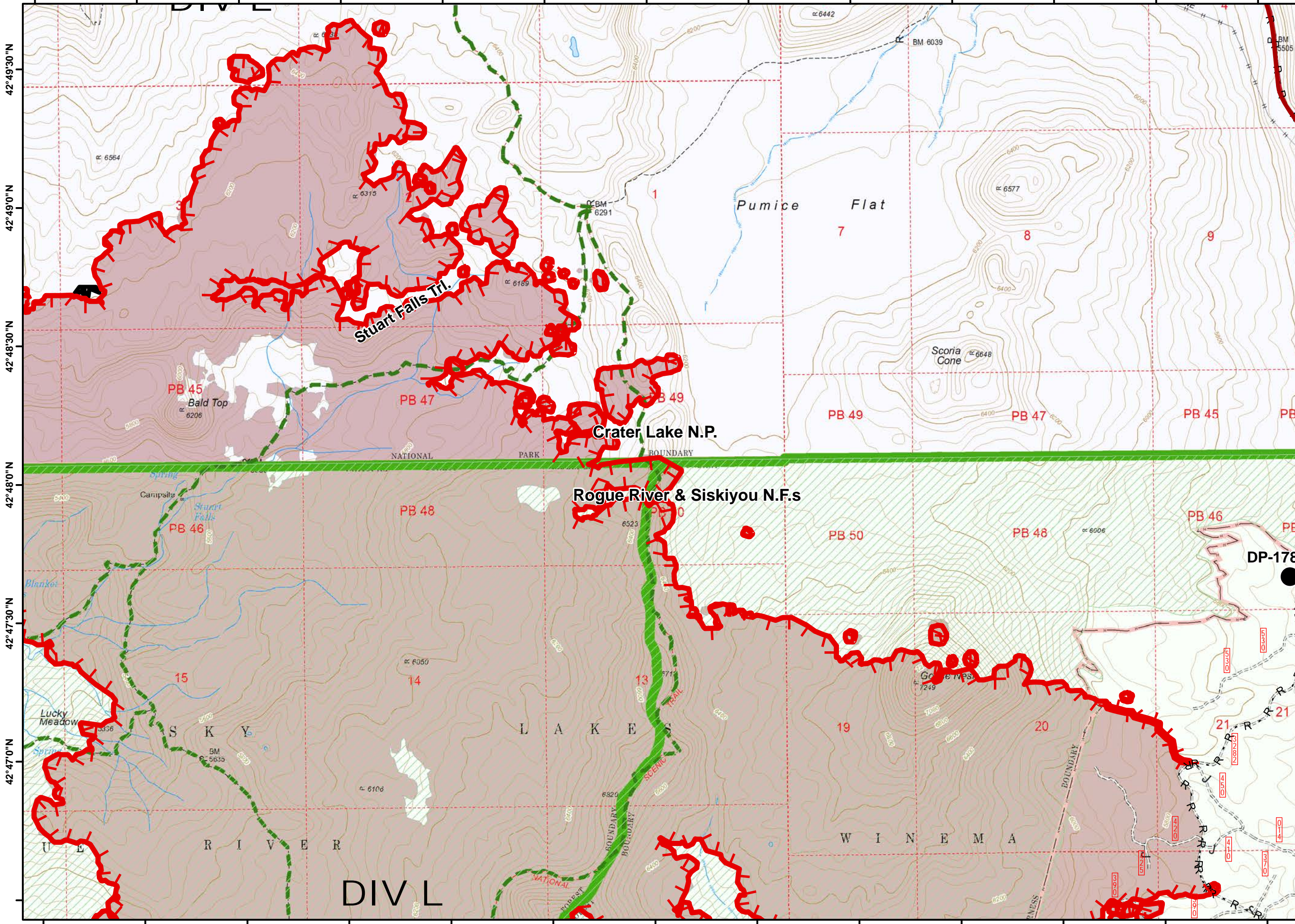


- Drop Point
- Helispot
- Hot Spot
- Lookout
- Water Source
- Uncontrolled Fire Edge
- Completed Dozer Line
- Completed Line
- Hand Line
- Road as Completed Line
- Proposed Dozer Line
- Crater Lake National Park
- USFS
- Wilderness
- Trails
- Fire Area
- Historic Fire Perimeters
- Historic Fire Perimeters



Middle Fork 2008

122°13'30"W 122°13'0"W 122°12'30"W 122°12'0"W 122°11'30"W 122°11'0"W 122°10'30"W 122°10'0"W 122°9'30"W 122°9'0"W 122°8'30"W 122°8'0"W 122°7'30"W



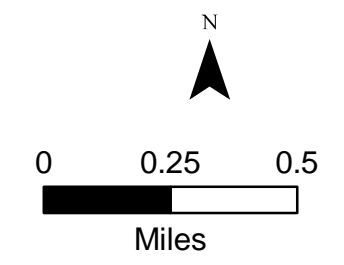
122°13'30"W 122°13'0"W 122°12'30"W 122°12'0"W 122°11'30"W 122°11'0"W 122°10'30"W 122°10'0"W 122°9'30"W 122°9'0"W 122°8'30"W 122°8'0"W 122°7'30"W

Blanket Creek High Cascades Cplx IAP

September 4, 2017

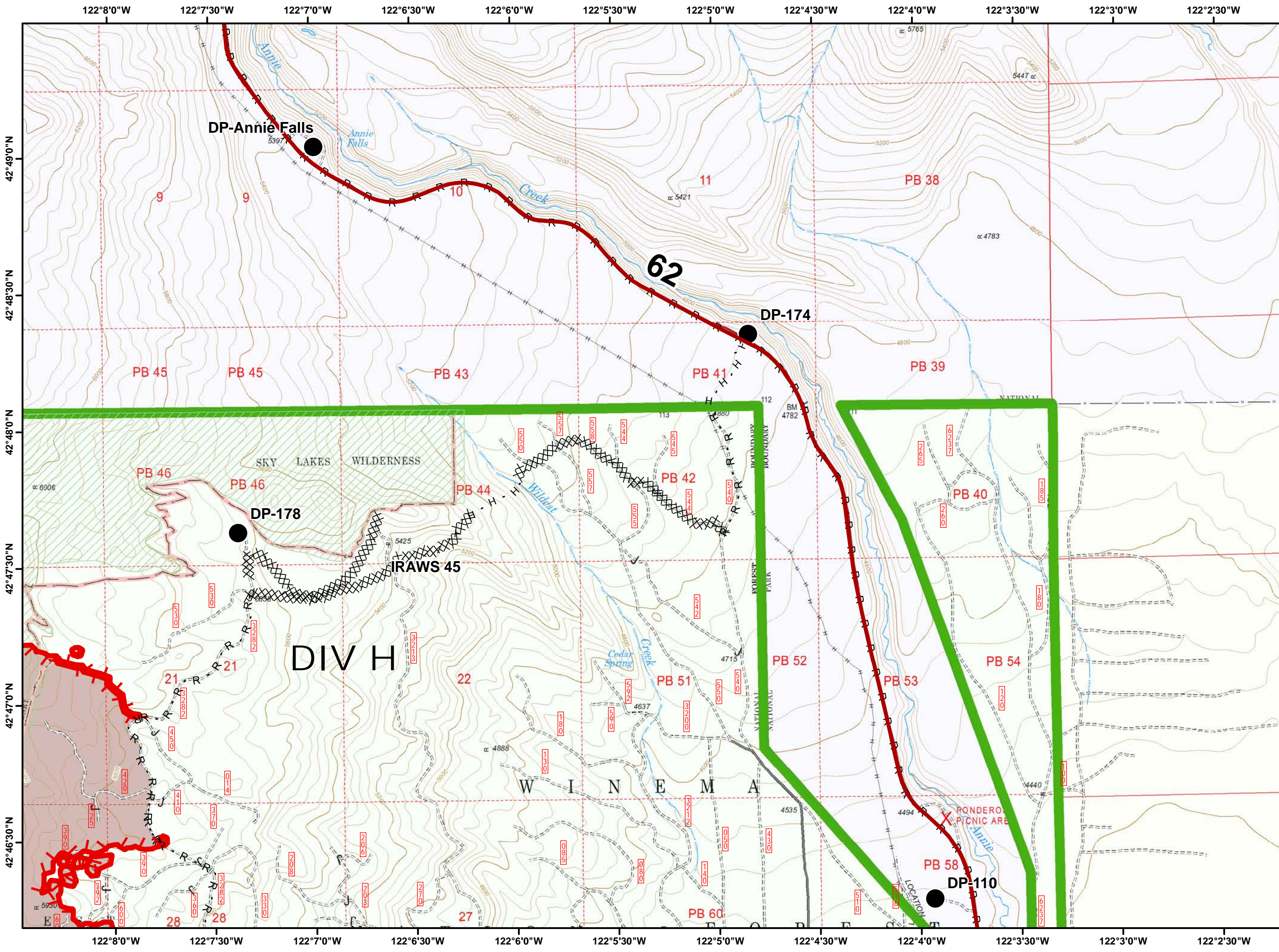


- highways
- Drop Point
- Uncontrolled Fire Edge
- Completed Dozer Line
- Completed Line
- R - R - Road as Completed Line
- Crater Lake National Park
- USFS
- Wilderness
- Trails
- Fire Area

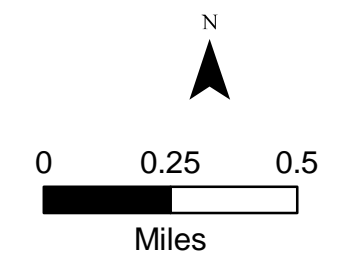


Blanket Creek High Cascades Cplx IAP

September 4, 2017

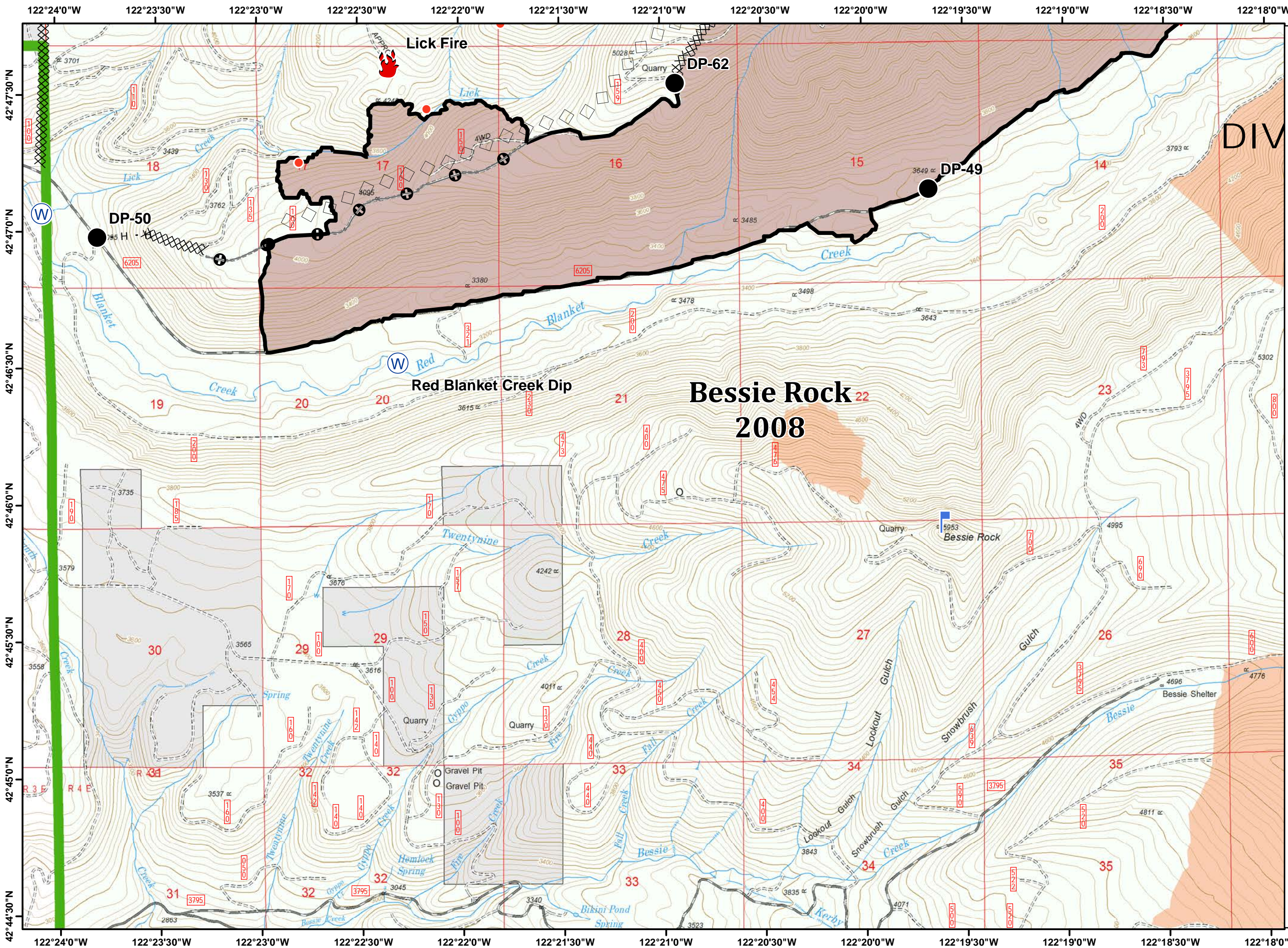


- highways
- Drop Point
- Uncontrolled Fire Edge
- Completed Dozer Line
- Hand Line
- Road as Completed Line
- Crater Lake National Park
- State Forests
- USFS
- Wilderness
- Trails
- Fire Area

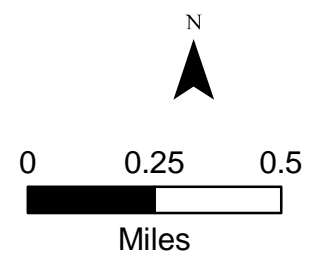


Blanket Creek High Cascades Cplx IAP

September 4, 2017

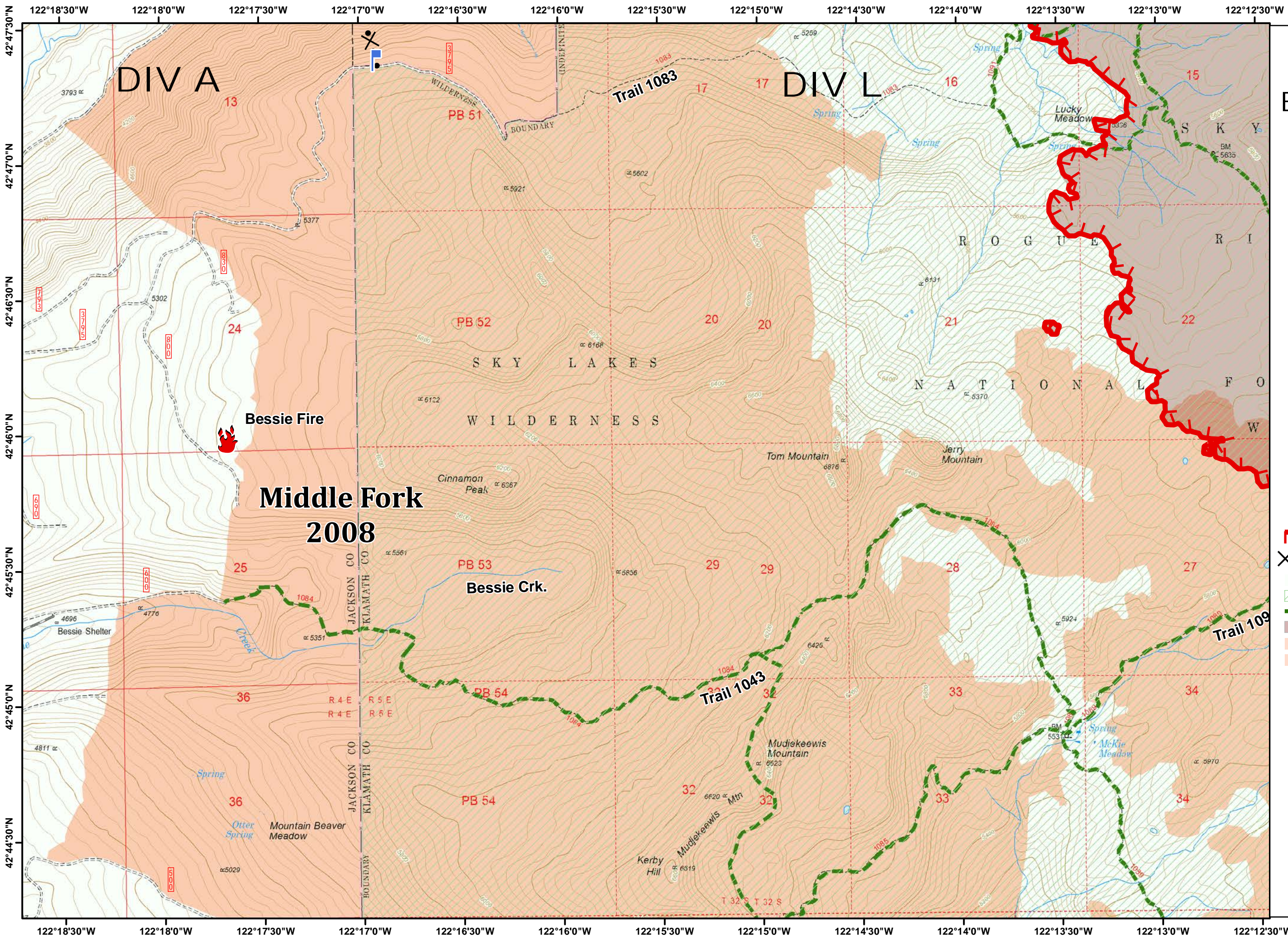


- Drop Point
- Fire Location
- Hot Spot
- Lookout
- Water Source
- Completed Dozer Line
- Completed Line
- Hand Line
- Aerial Retardant Drop
- Other
- USFS
- Private
- Trails
- Fire Area
- Historic Fire Perimeters
- Historic Fire Perimeters

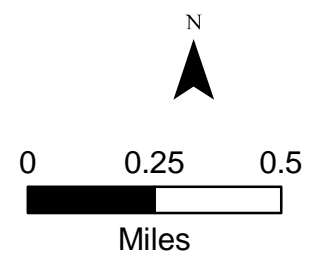


Blanket Creek High Cascades Cplx IAP

September 4, 2017

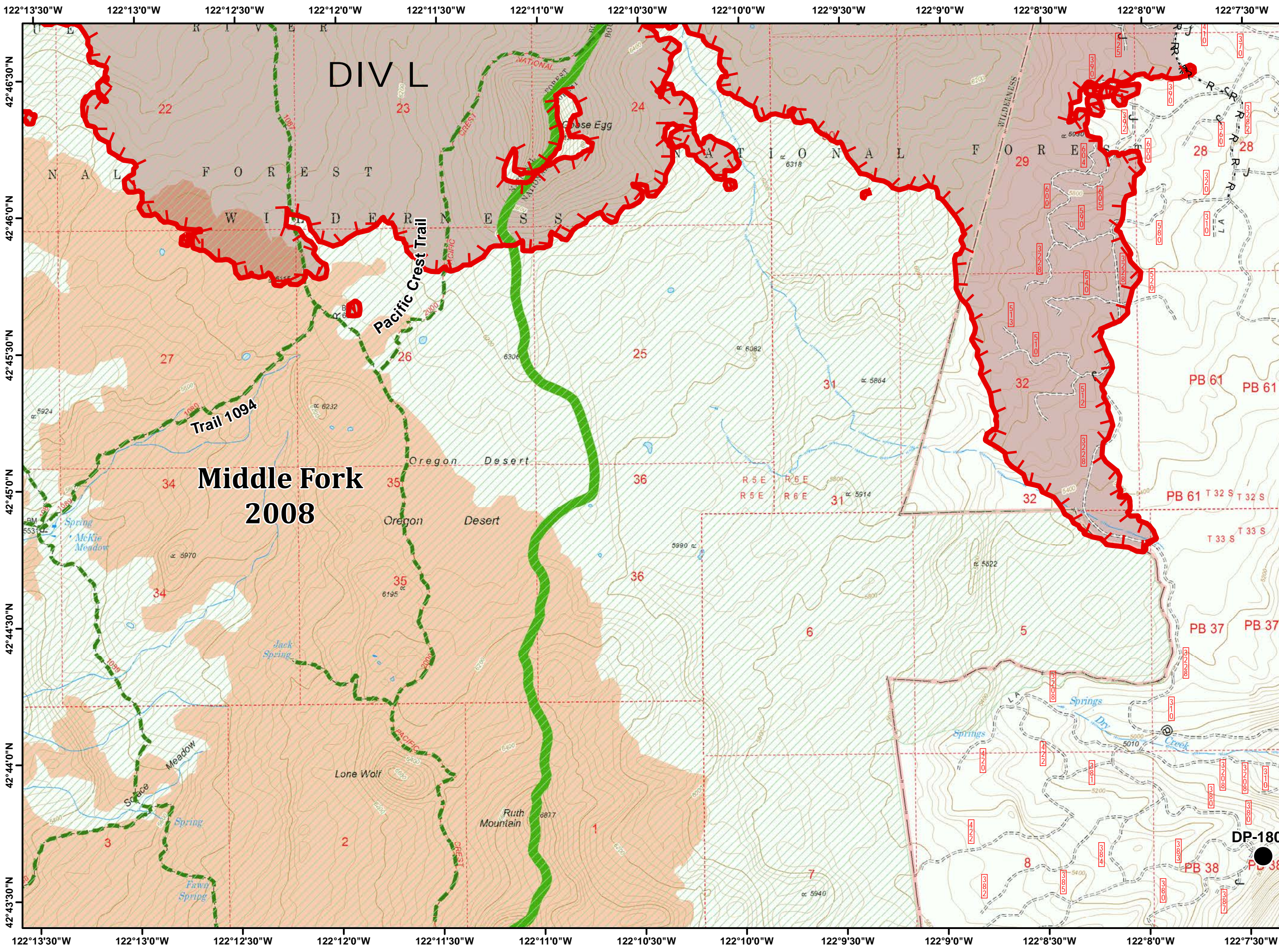


- Fire Location
- Lookout
- Uncontrolled Fire Edge
- Proposed Dozer Line
- USFS
- Wilderness
- Trails
- Fire Area
- Historic Fire Perimeters
- Historic Fire Perimeters



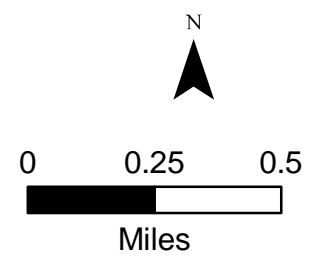
Blanket Creek High Cascades Cplx IAP

September 4, 2017

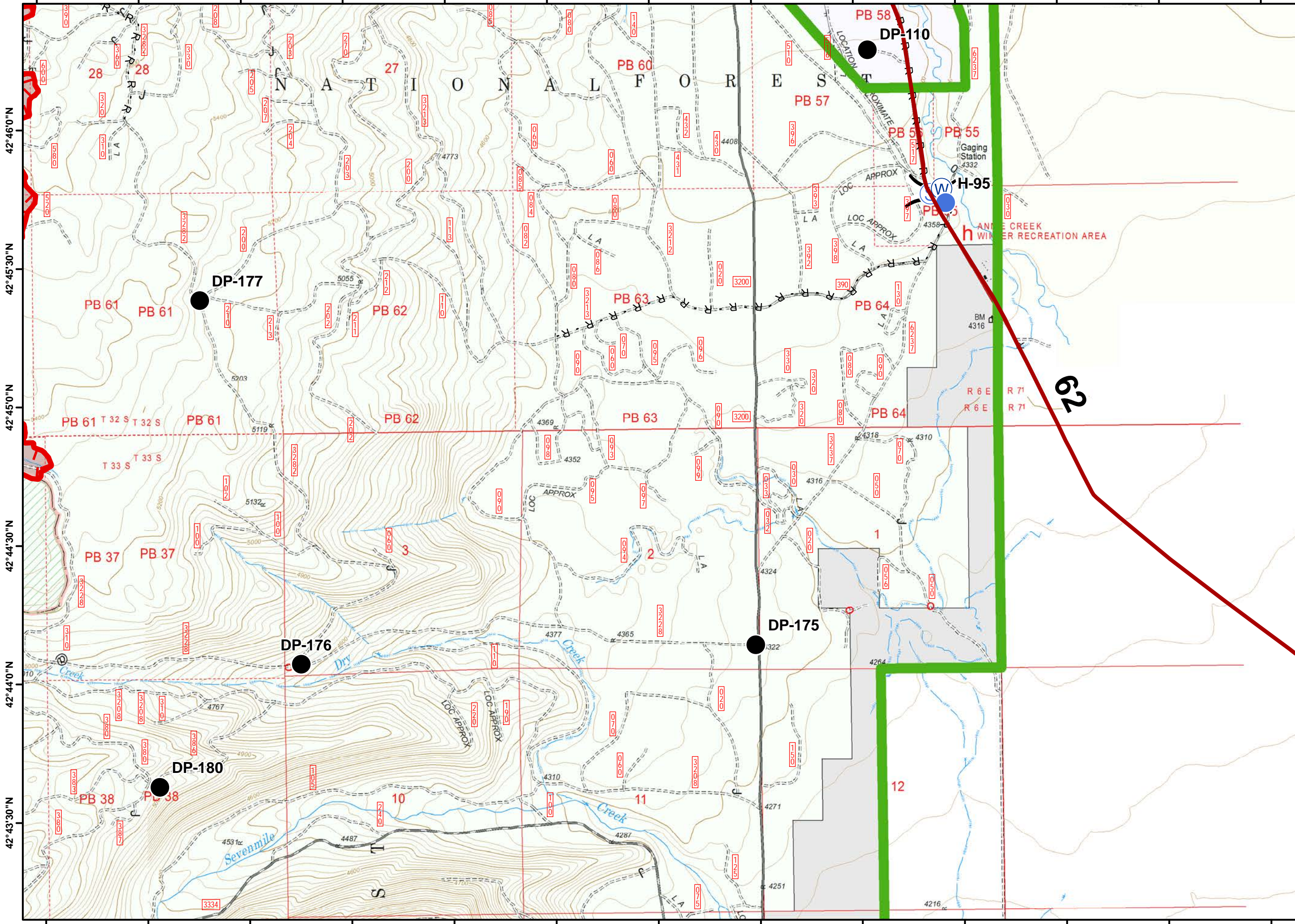


Middle Fork 2008

- Drop Point
- Uncontrolled Fire Edge
- R - R - Road as Completed Line
- USFS Wilderness
- Trails
- Fire Area
- Historic Fire Perimeters
- Historic Fire Perimeters



122°8'0"W 122°7'30"W 122°7'0"W 122°6'30"W 122°6'0"W 122°5'30"W 122°5'0"W 122°4'30"W 122°4'0"W 122°3'30"W 122°3'0"W 122°2'30"W 122°2'0"W



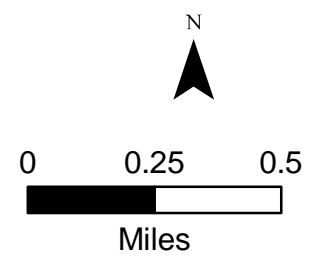
122°8'0"W 122°7'30"W 122°7'0"W 122°6'30"W 122°6'0"W 122°5'30"W 122°5'0"W 122°4'30"W 122°4'0"W 122°3'30"W 122°3'0"W 122°2'30"W 122°2'0"W

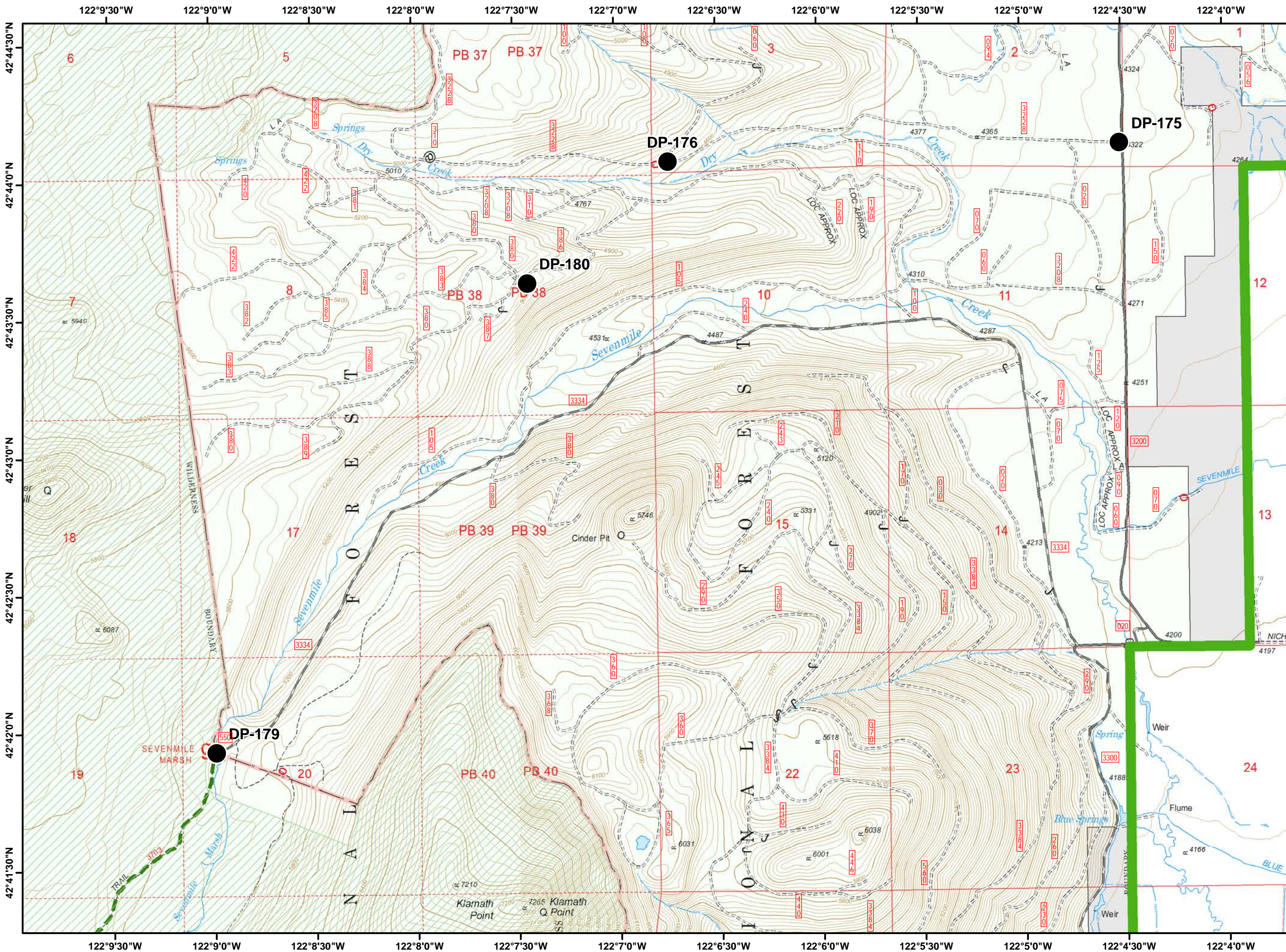
Page : 12B
Blanket Creek
High Cascades Cplx
IAP

September 4, 2017



- highways
- Drop Point
- Helispot
- Staging Area
- Water Source
- Uncontrolled Fire Edge
- R - R - Road as Completed Line
- Crater Lake National Park
- State Forests
- USFS
- Private
- Wilderness
- Trails
- Fire Area

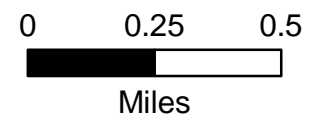




September 4, 2017



- Drop Point
- USFS
- Private
- Wilderness
- Trails



High Cascades Complex OR-RSF-000636

Transportation Map

September 4, 2017

Legend

- ★ Towns
- Helispot
- Drop Point
- Ⓜ Helibase
- ▣ Incident Command Post
- Ⓢ Camp
- ▣ Lookout
- Ⓡ Repeater
- ⚠ Safety Zone
- Ⓢ Staging Area
- Ⓜ Water Source
- ▬ Highways
- ▬ Roads
- 🔴 Fires

