

**High Cascades Cmplx
Blanket Creek
IAP Index**

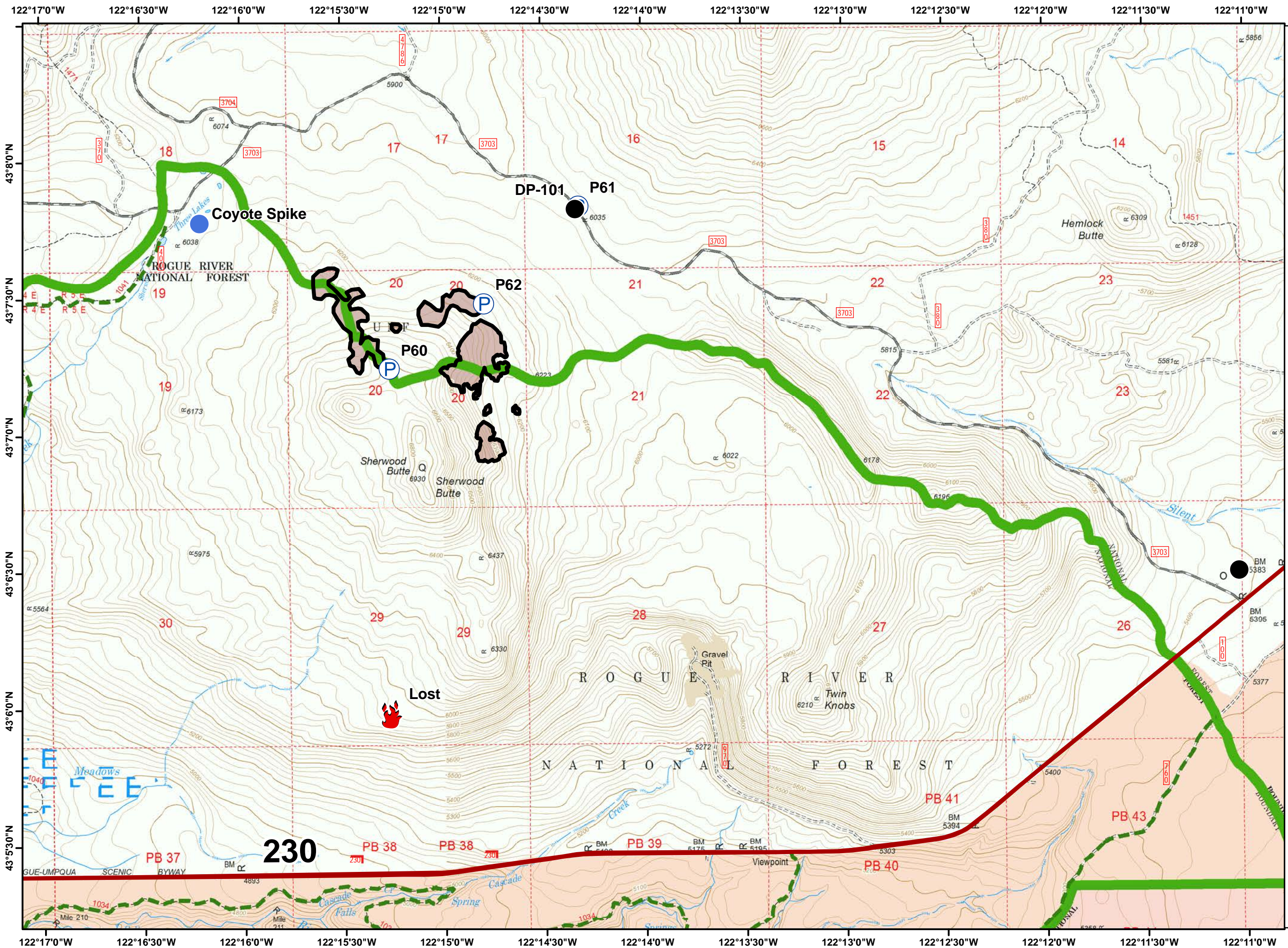
September 5, 2017



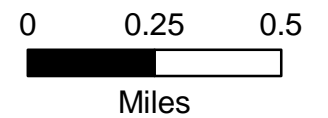
Index

Sherwood High Cascades Cplx IAP

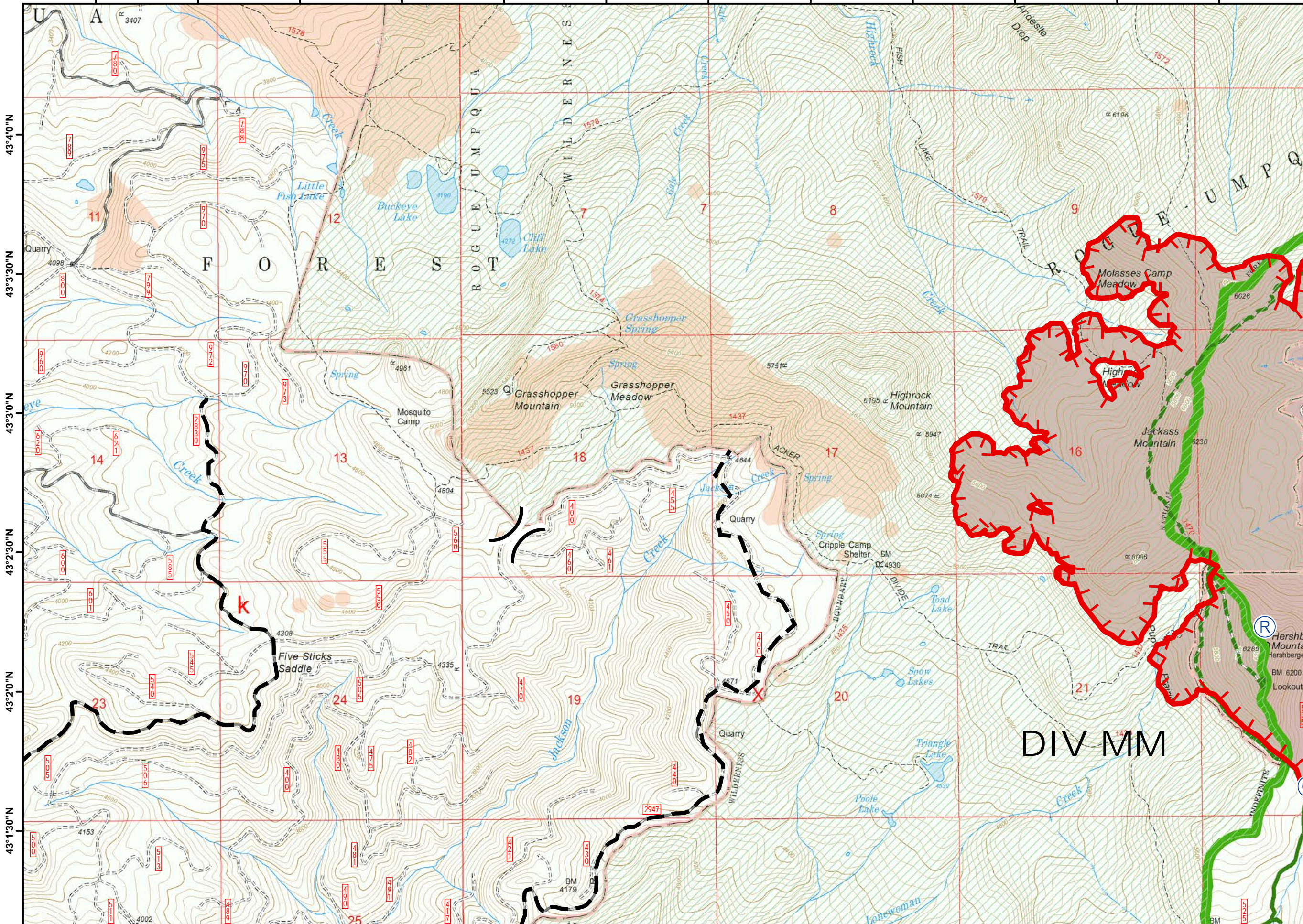
September 5, 2017



- highways
- Drop Point
- Fire Location
- Helispot
- Pump
- Completed Line
- Crater Lake National Park
- USFS
- Trails
- Fire Area
- Historic Fire Perimeters



122°33'0"W 122°32'30"W 122°32'0"W 122°31'30"W 122°31'0"W 122°30'30"W 122°30'0"W 122°29'30"W 122°29'0"W 122°28'30"W 122°28'0"W 122°27'30"W












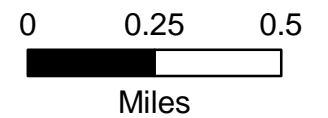
Page : 1W

Branch II
High Cascades Cplx
IAP

September 5, 2017



-  Camp
-  Repeater
-  Uncontrolled Fire Edge
-  Planned Fire Line
-  USFS
-  Wilderness
-  Trails
-  Fire Area
-  Historic Fire Perimeters



DIV MM

122°33'0"W 122°32'30"W 122°32'0"W 122°31'30"W 122°31'0"W 122°30'30"W 122°30'0"W 122°29'30"W 122°29'0"W 122°28'30"W 122°28'0"W 122°27'30"W



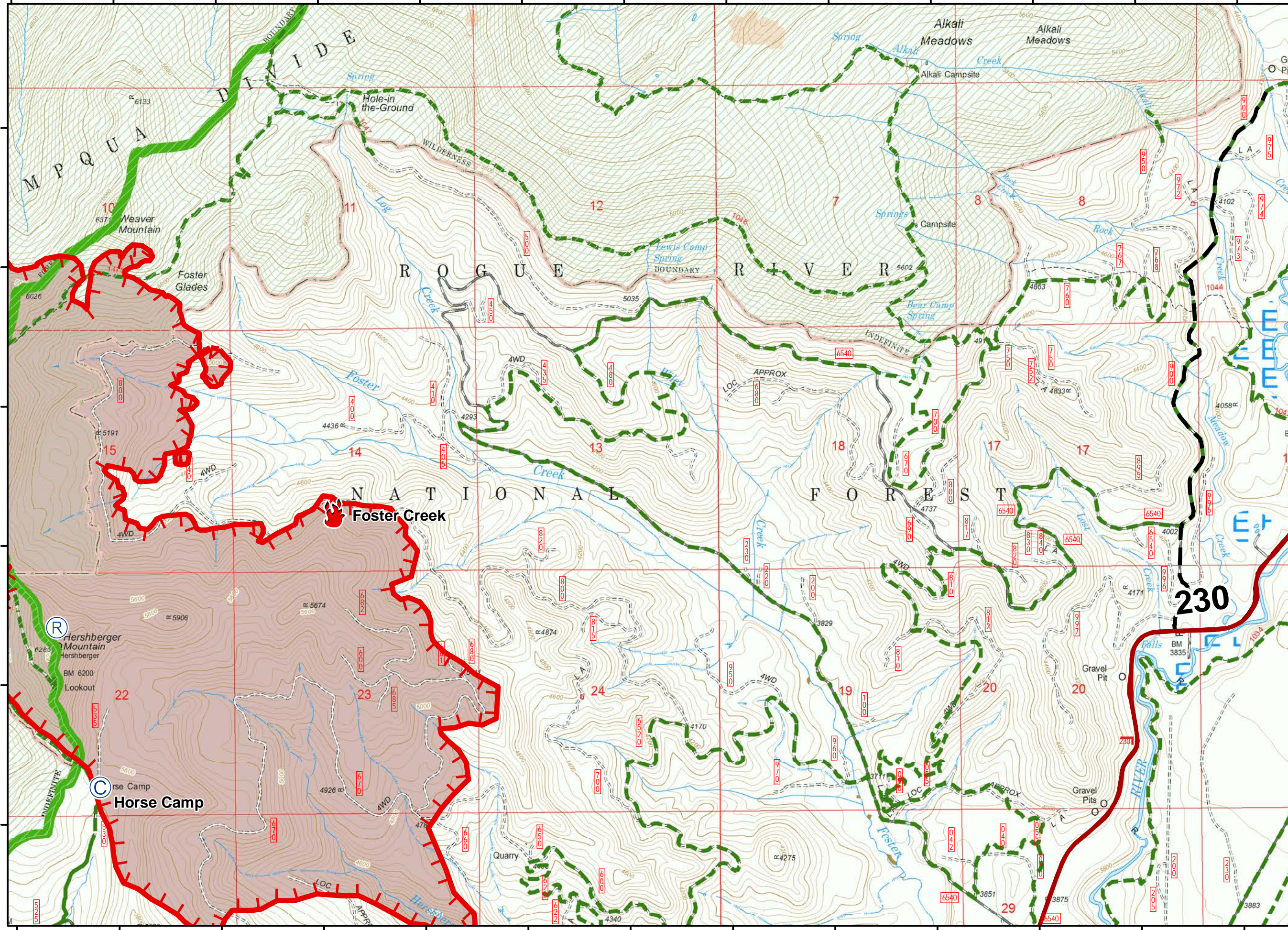
122°27'30"W 122°27'0"W 122°26'30"W 122°26'0"W 122°25'30"W 122°25'0"W 122°24'30"W 122°24'0"W 122°23'30"W 122°23'0"W 122°22'30"W 122°22'0"W 122°21'30"W

43°40"N
43°30"N
43°30"N
43°23'0"N
43°20"N
43°13'0"N

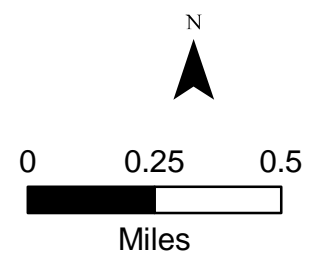
122°27'30"W 122°27'0"W 122°26'30"W 122°26'0"W 122°25'30"W 122°25'0"W 122°24'30"W 122°24'0"W 122°23'30"W 122°23'0"W 122°22'30"W 122°22'0"W 122°21'30"W

Branch II
High Cascades Cplx
IAP

September 5, 2017



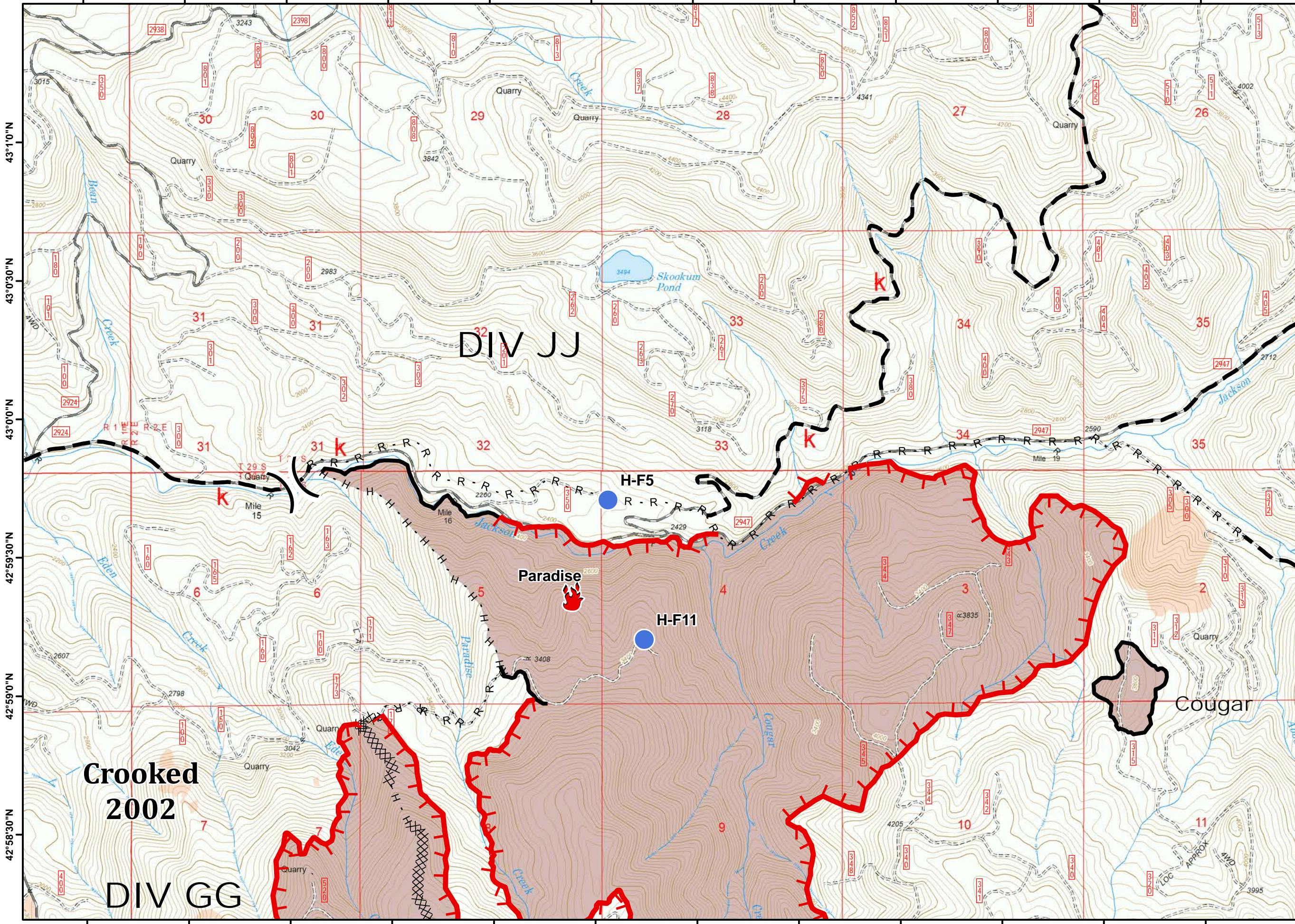
- highways
- Camp
- Fire Location
- Repeater
- Uncontrolled Fire Edge
- Planned Fire Line
- USFS Wilderness
- Trails
- Fire Area
- Historic Fire Perimeters















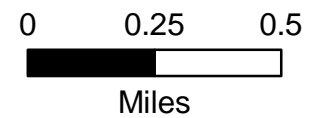
122°38'30"W 122°38'0"W 122°37'30"W 122°37'0"W 122°36'30"W 122°36'0"W 122°35'30"W 122°35'0"W 122°34'30"W 122°34'0"W 122°33'30"W 122°33'0"W

Branch II
High Cascades Cplx
IAP

September 5, 2017



-  Fire Location
-  Helispot
-  Uncontrolled Fire Edge
-  Completed Dozer Line
-  Completed Line
-  H - H - Hand Line
-  R - R - Road as Completed Line
-  Planned Fire Line
-  USFS
-  Trails
-  Fire Area
-  Historic Fire Perimeters



Crooked
2002

DIV GG

DIV JJ

Paradise

H-F11

H-F5

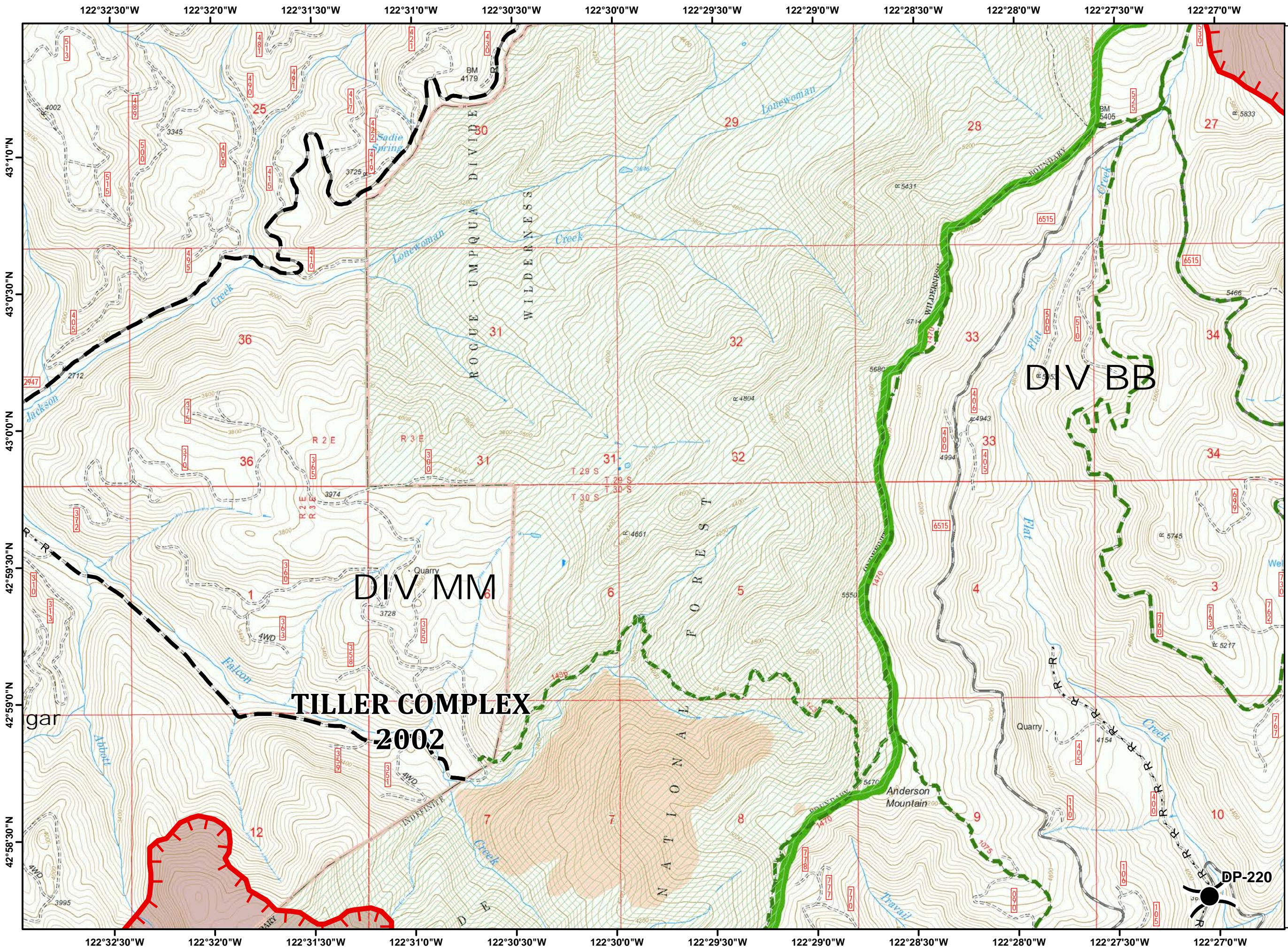
Cougar

122°38'30"W 122°38'0"W 122°37'30"W 122°37'0"W 122°36'30"W 122°36'0"W 122°35'30"W 122°35'0"W 122°34'30"W 122°34'0"W 122°33'30"W 122°33'0"W

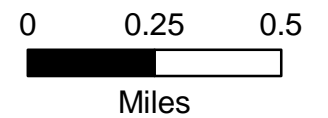


Branch II
High Cascades Cplx
IAP

September 5, 2017



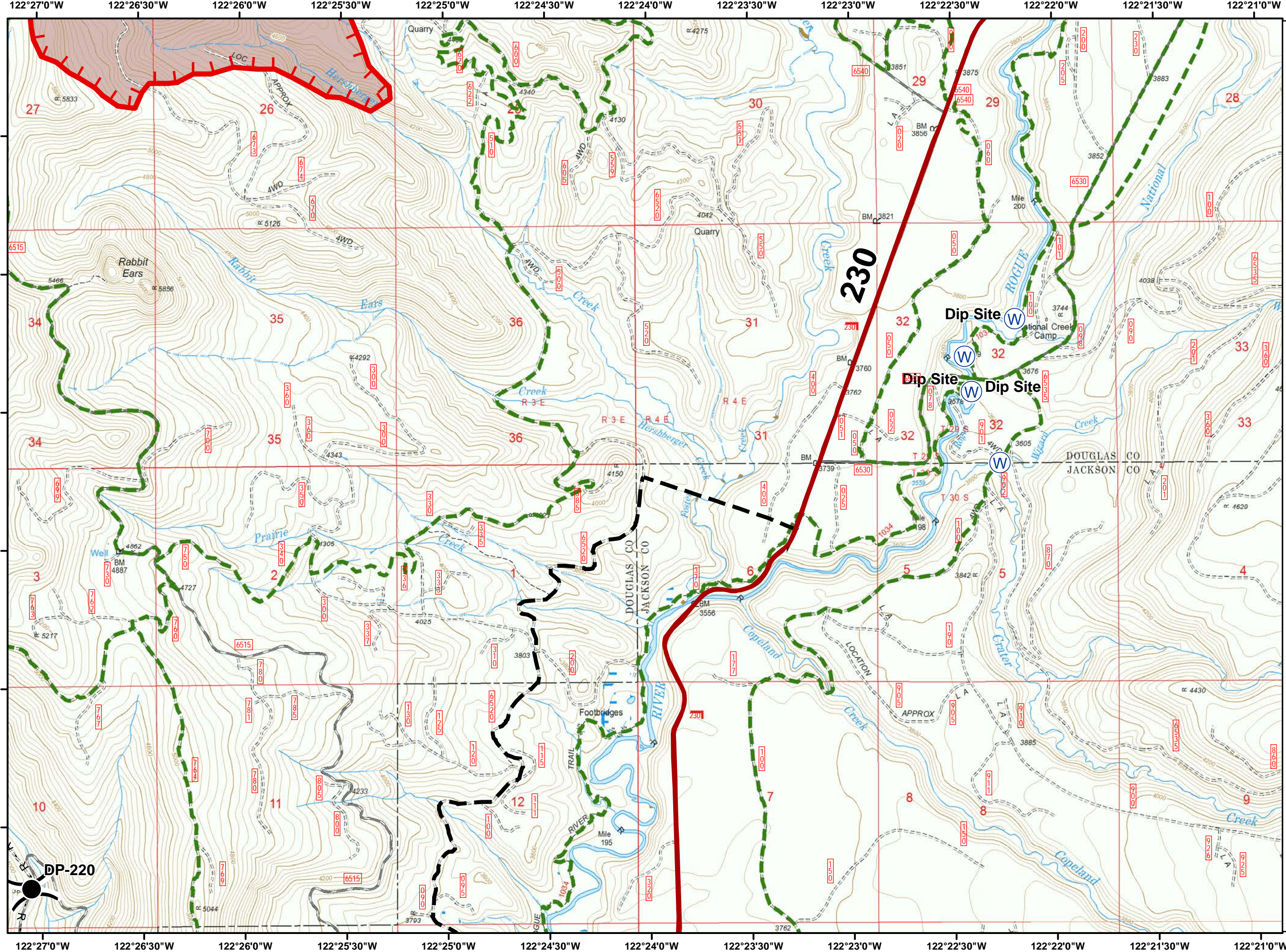
- Drop Point
- Uncontrolled Fire Edge
- R - R - Road as Completed Line
- Planned Fire Line
- USFS
- Wilderness
- Trails
- Fire Area
- Historic Fire Perimeters



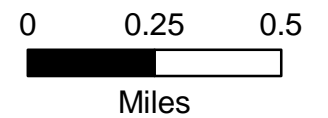
DP-220

Branch II
High Cascades Cplx
IAP

September 5, 2017



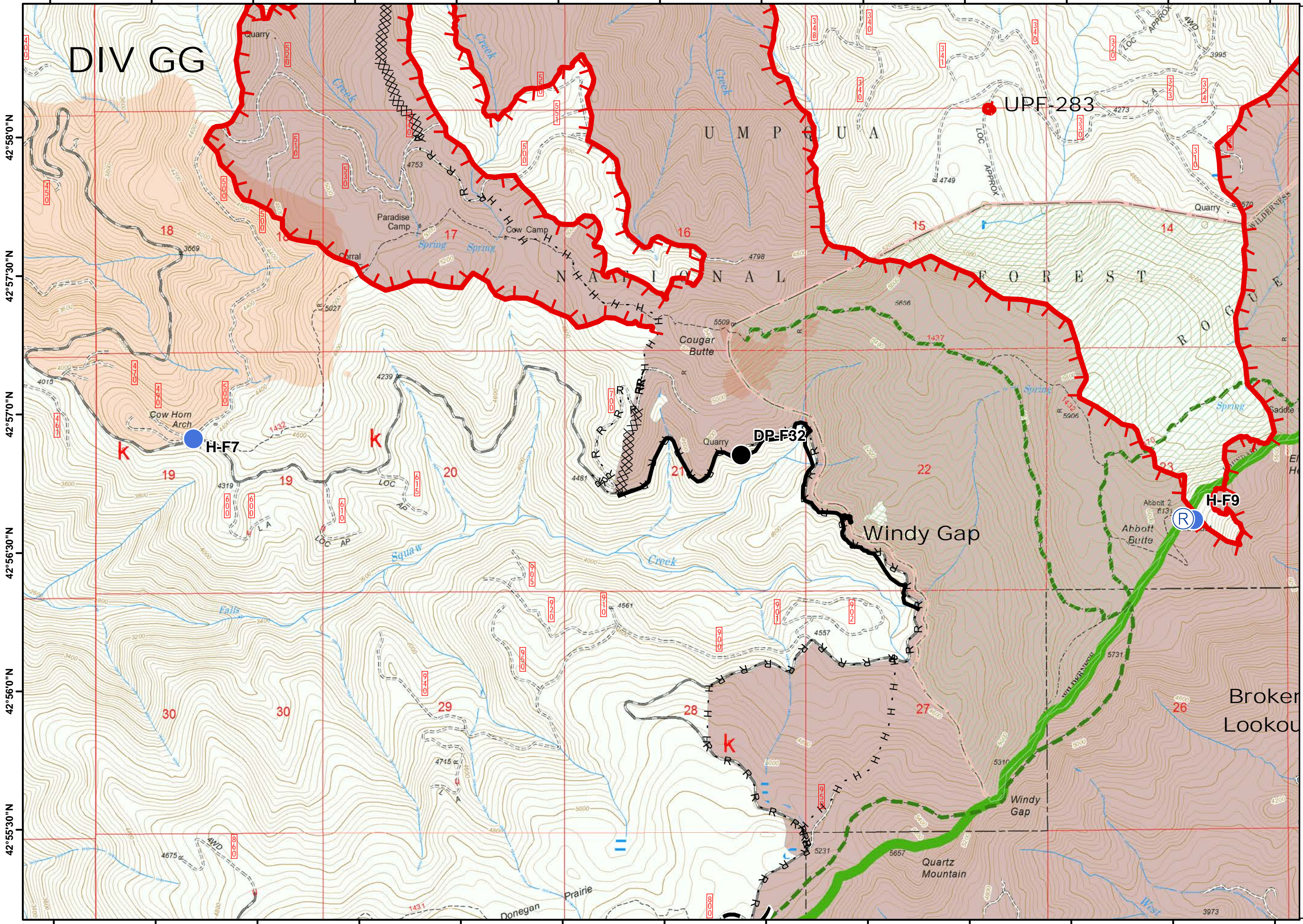
- highways
- Drop Point
- Water Source
- Uncontrolled Fire Edge
- R - R - Road as Completed Line
- Planned Fire Line
- USFS
- Trails
- Fire Area



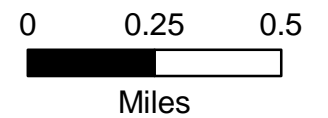
122°38'30"W 122°38'0"W 122°37'30"W 122°37'0"W 122°36'30"W 122°36'0"W 122°35'30"W 122°35'0"W 122°34'30"W 122°34'0"W 122°33'30"W 122°33'0"W 122°32'30"W

Branch II
High Cascades Cplx
IAP

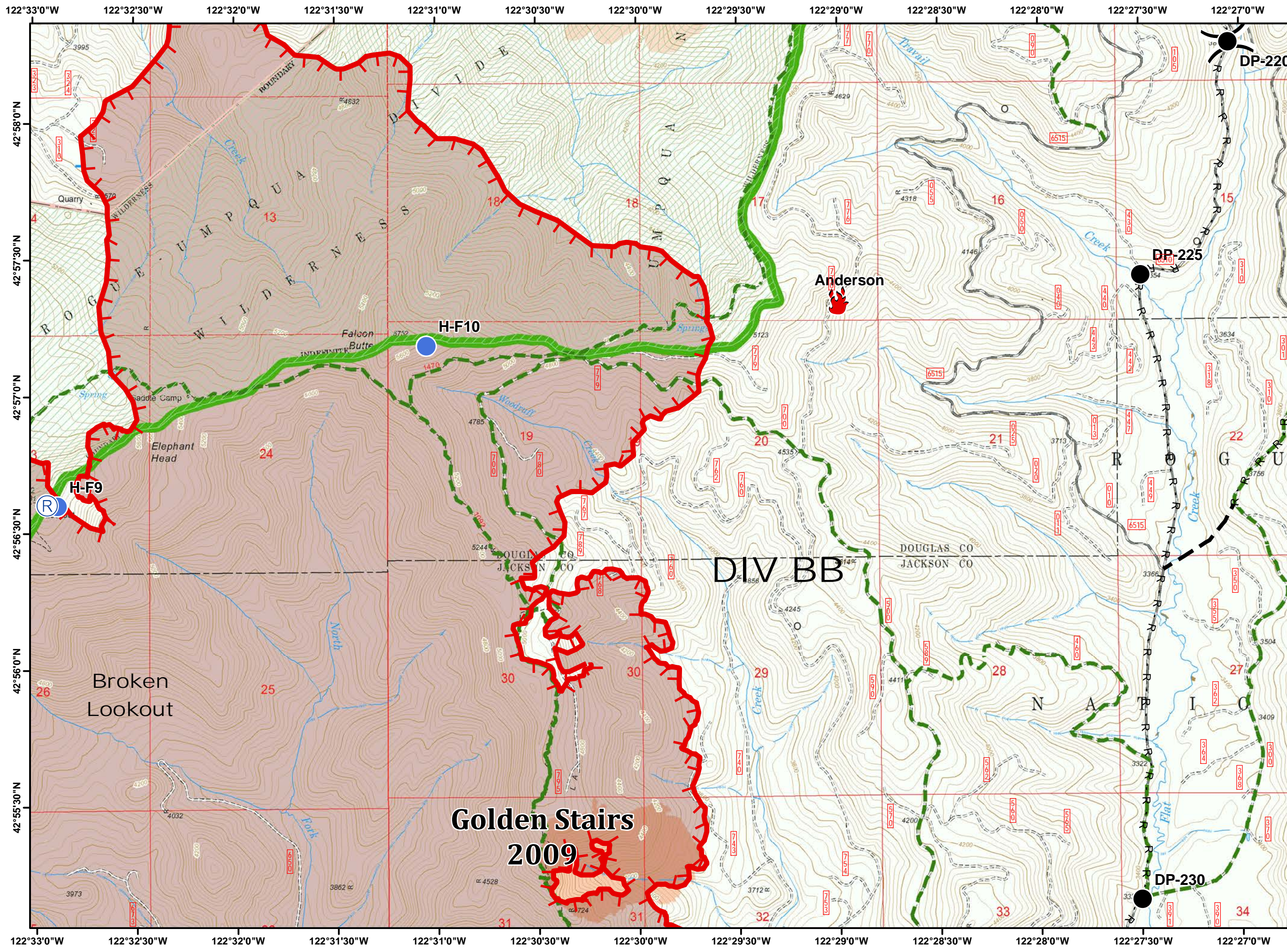
September 5, 2017



- Drop Point
- Helispot
- Repeater
- Uncontrolled Fire Edge
- Completed Dozer Line
- Completed Line
- Hand Line
- Road as Completed Line
- Planned Fire Line
- USFS
- Wilderness
- Trails
- Fire Area
- Historic Fire Perimeters















122°38'30"W 122°38'0"W 122°37'30"W 122°37'0"W 122°36'30"W 122°36'0"W 122°35'30"W 122°35'0"W 122°34'30"W 122°34'0"W 122°33'30"W 122°33'0"W 122°32'30"W

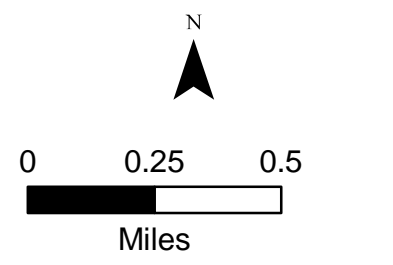


Branch II
High Cascades Cplx
IAP

September 5, 2017

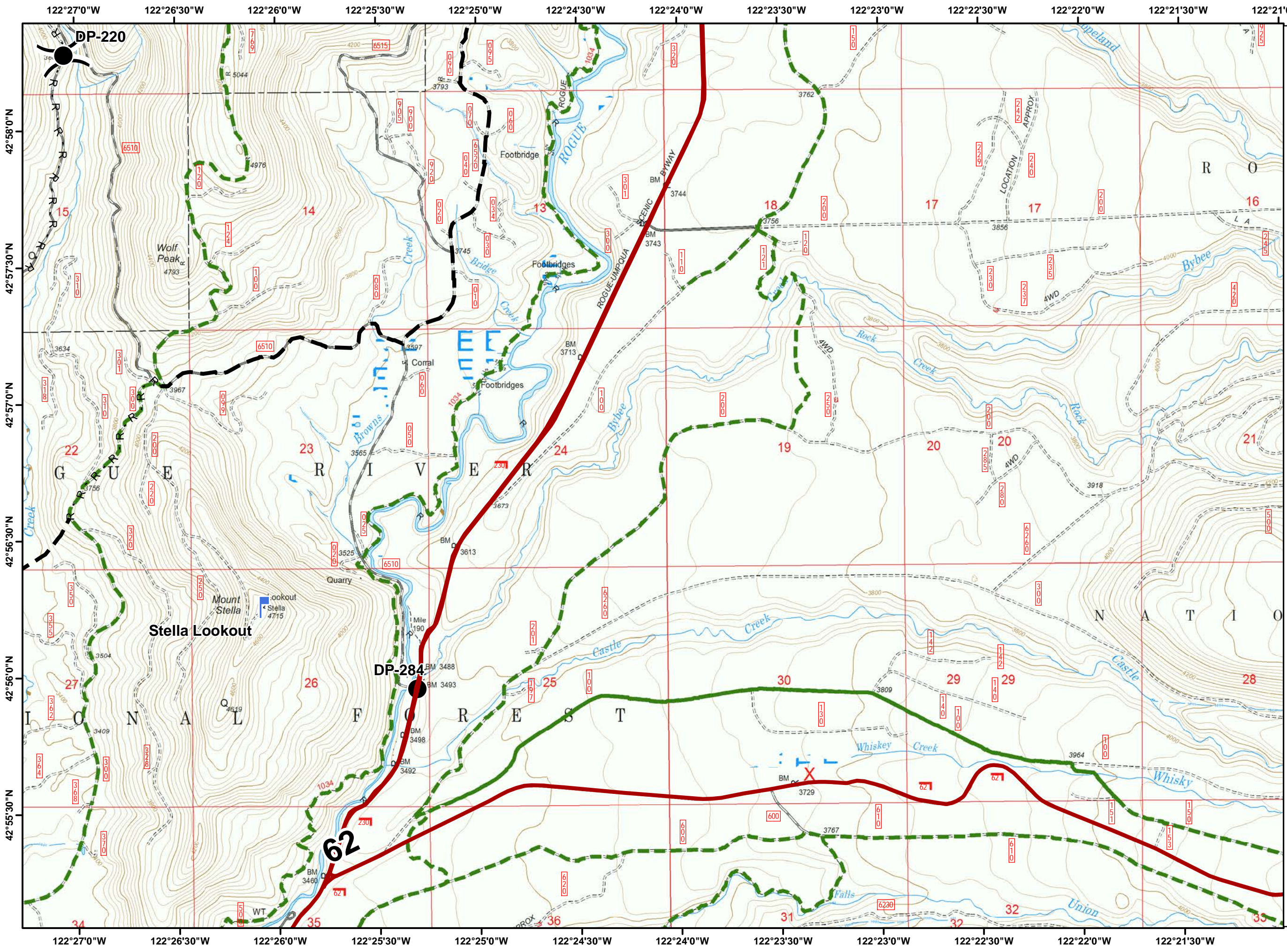






-  Drop Point
-  Fire Location
-  Helispot
-  Repeater
-  Uncontrolled Fire Edge
-  R - R - Road as Completed Line
-  Planned Fire Line
-  USFS Wilderness
-  Trails
-  Fire Area
-  Historic Fire Perimeters
-  Historic Fire Perimeters

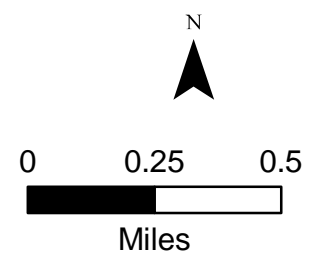


Branch II
High Cascades Cplx
IAP

September 5, 2017

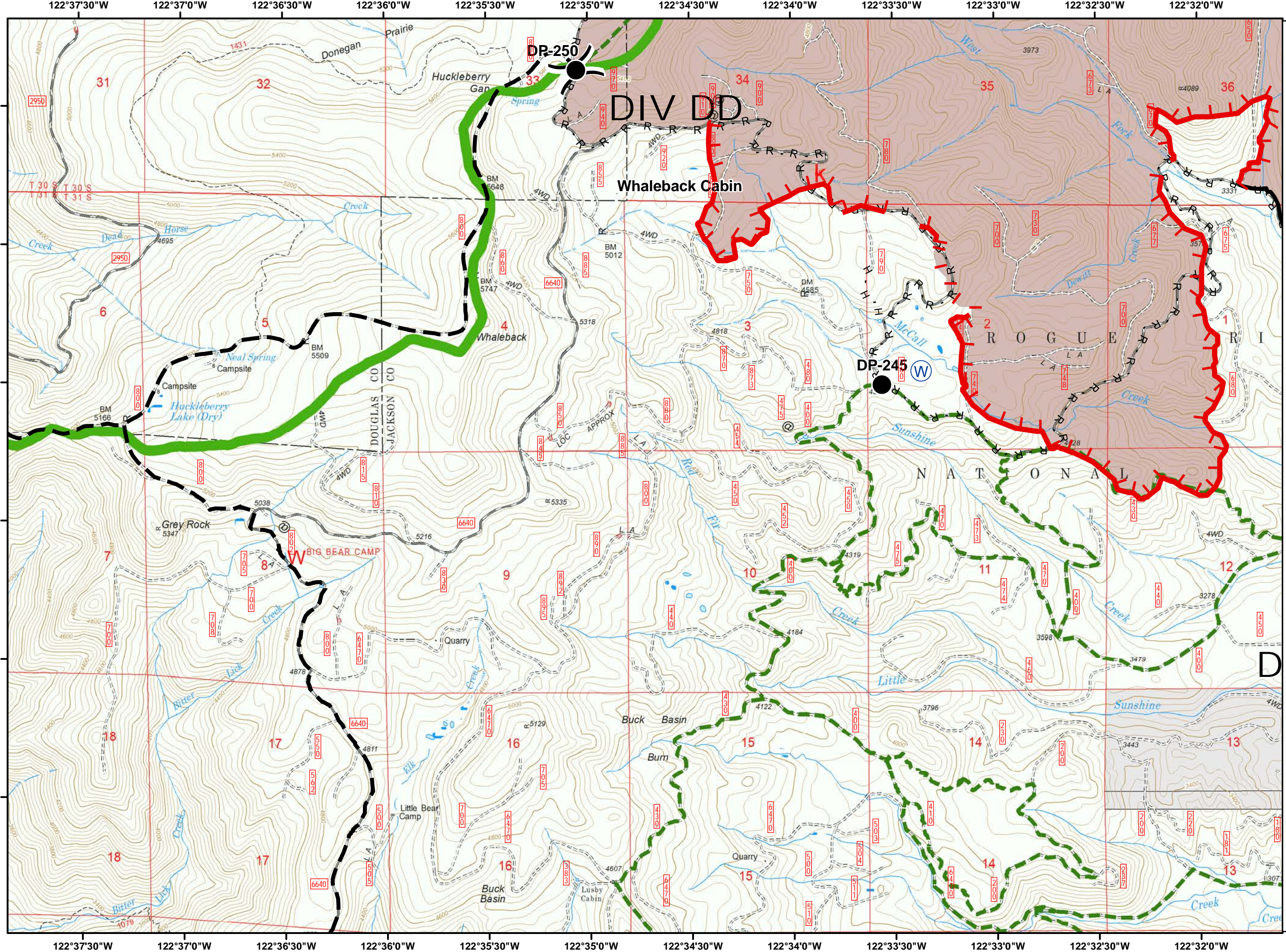


-  highways
-  Drop Point
-  Lookout
- R - R - Road as Completed Line
-  Planned Fire Line
-  USFS
-  Trails

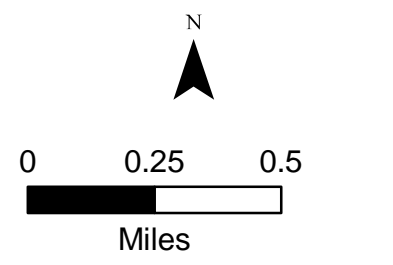


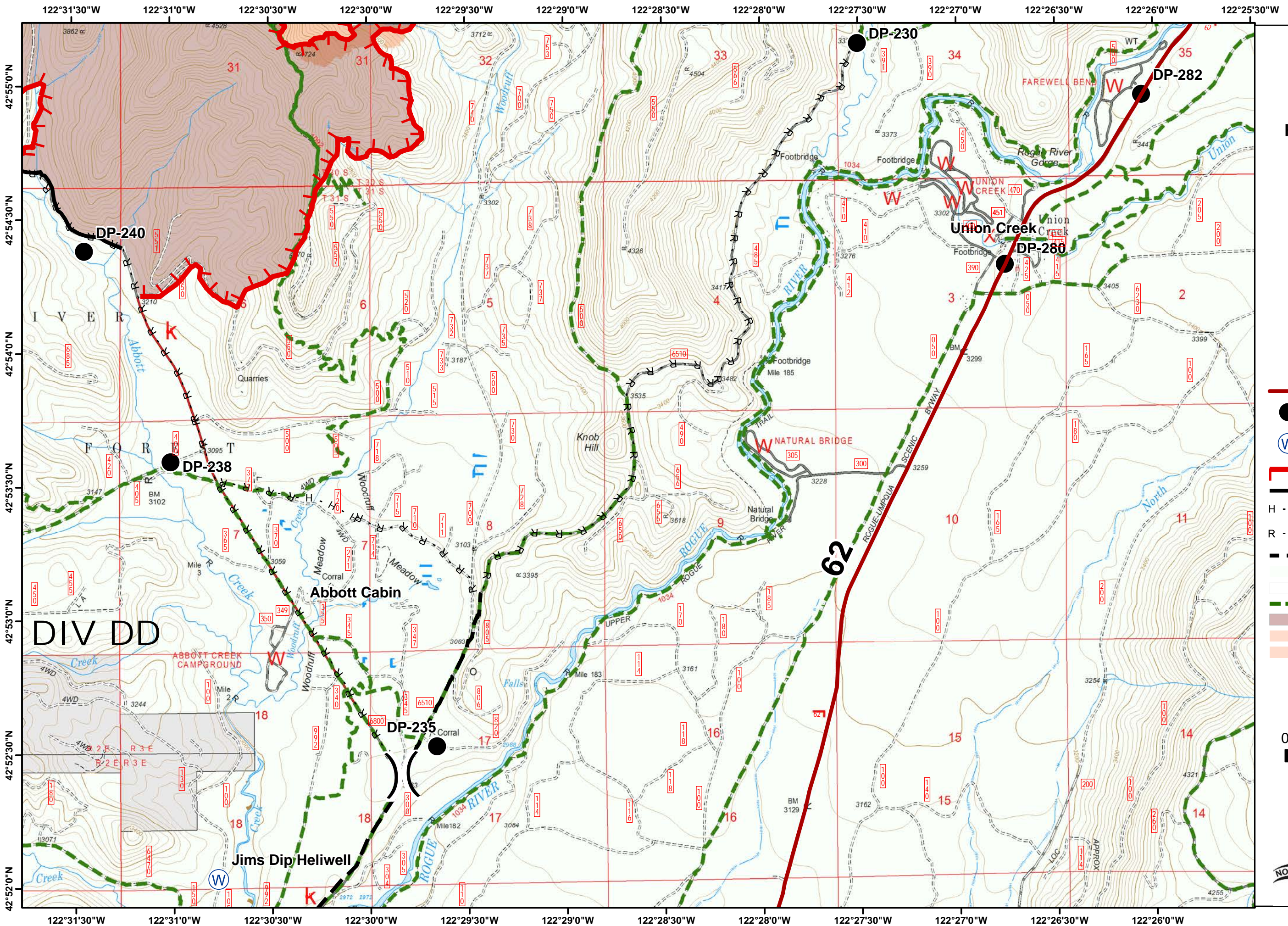
Branch II
High Cascades Cplx
IAP

September 5, 2017



- Drop Point
- Water Source
- Uncontrolled Fire Edge
- Completed Line
- H - H - Hand Line
- R - R - Road as Completed Line
- Planned Fire Line
- USFS
- Private
- Trails
- Fire Area



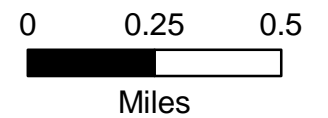


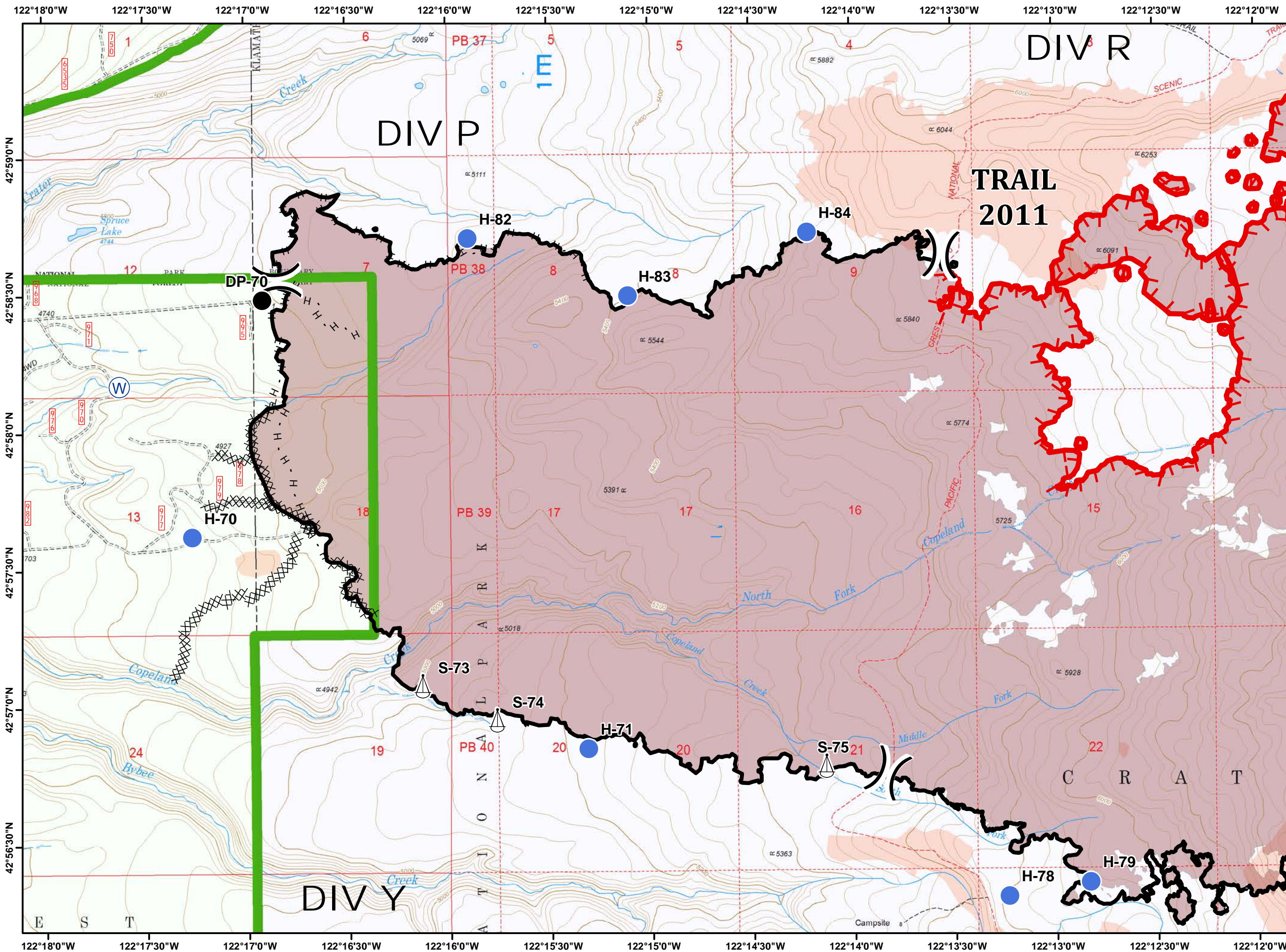
Branch II
High Cascades Cplx
IAP

September 5, 2017



- highways
- Drop Point
- Water Source
- Uncontrolled Fire Edge
- Completed Line
- H - H - Hand Line
- R - R - Road as Completed Line
- Planned Fire Line
- USFS
- Private
- Trails
- Fire Area
- Historic Fire Perimeters
- Historic Fire Perimeters



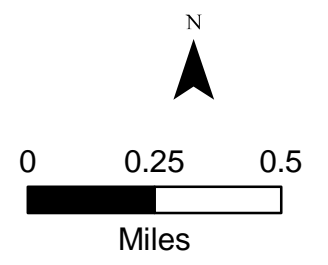


Spruce Lake
High Cascades Cplx
IAP

September 5, 2017

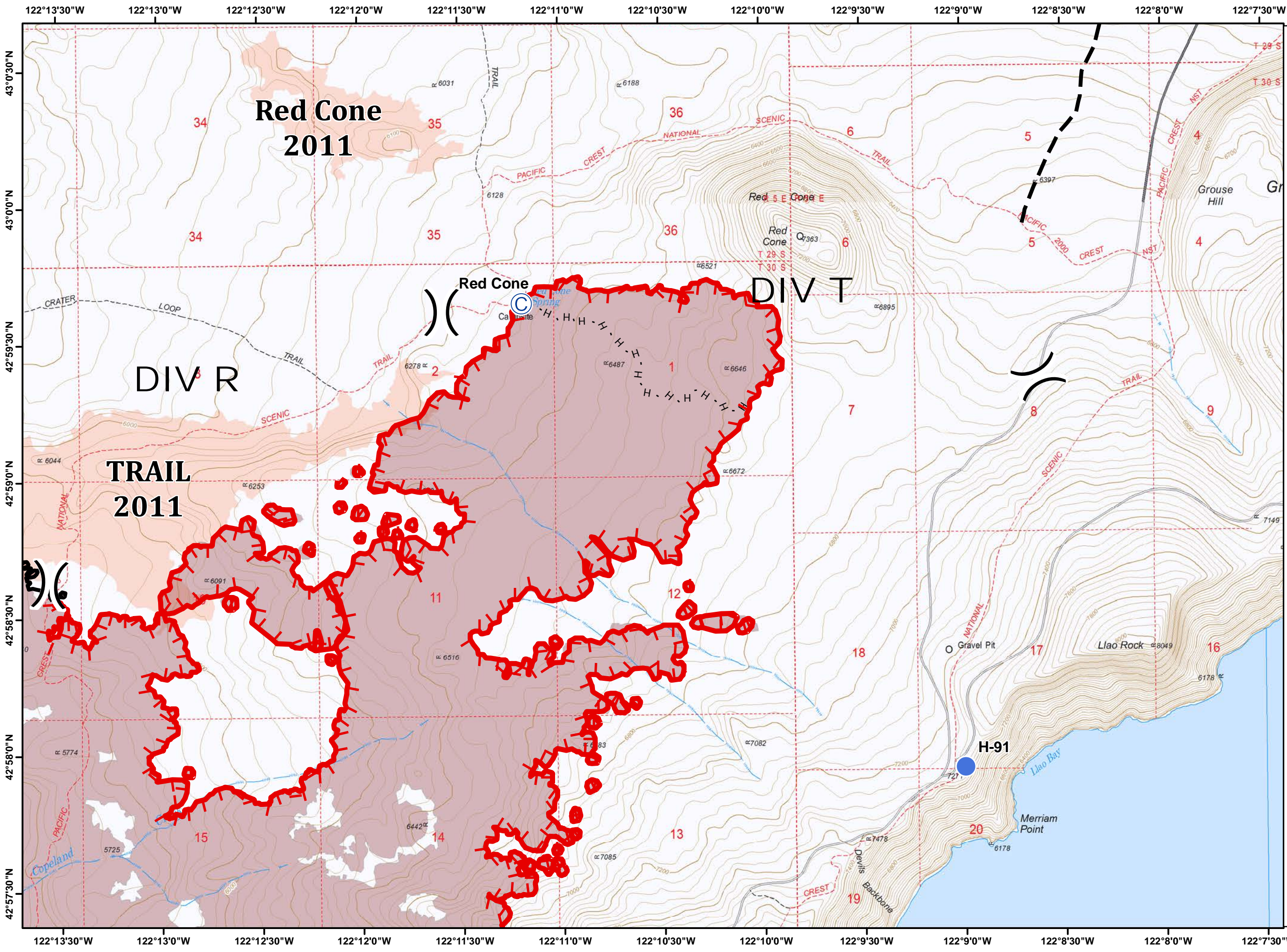


- Drop Point
- Helispot
- Sling Site
- Water Source
- Uncontrolled Fire Edge
- Completed Dozer Line
- Completed Line
- Hand Line
- Crater Lake National Park
- USFS
- Trails
- Fire Area
- Historic Fire Perimeters
- Historic Fire Perimeters

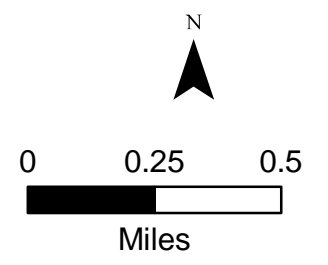


Spruce Lake High Cascades Cplx IAP

September 5, 2017

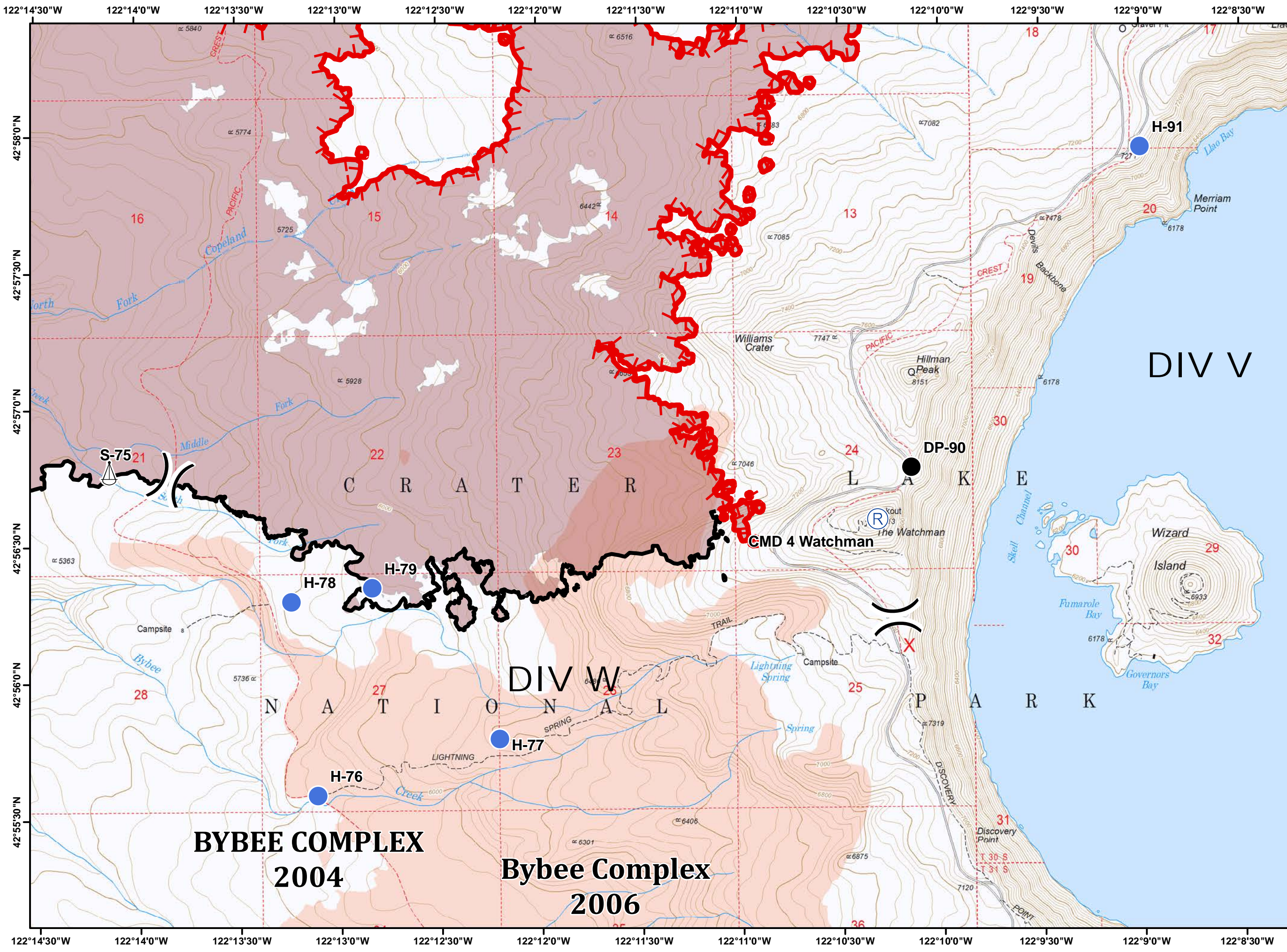


- Camp
- Helispot
- Uncontrolled Fire Edge
- Completed Line
- Hand Line
- Planned Fire Line
- Crater Lake National Park
- Trails
- Fire Area
- Historic Fire Perimeters

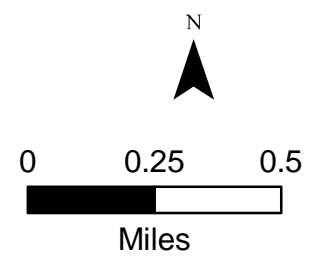


Spruce Lake High Cascades Cplx IAP

September 5, 2017



- Drop Point
- Helispot
- Repeater
- Sling Site
- Uncontrolled Fire Edge
- Completed Line
- Crater Lake National Park
- Trails
- Fire Area
- Historic Fire Perimeters



BYBEE COMPLEX 2004

Bybee Complex 2006



122°21'0"W 122°20'30"W 122°20'0"W 122°19'30"W 122°19'0"W 122°18'30"W 122°18'0"W 122°17'30"W 122°17'0"W 122°16'30"W 122°16'0"W 122°15'30"W 122°15'0"W

42°55'30"N

42°55'0"N

42°54'30"N

42°54'0"N

42°53'30"N

42°53'0"N

42°53'0"N

42°53'0"N

42°53'0"N

122°21'0"W 122°20'30"W 122°20'0"W 122°19'30"W 122°19'0"W 122°18'30"W 122°18'0"W 122°17'30"W 122°17'0"W 122°16'30"W 122°16'0"W 122°15'30"W 122°15'0"W

Blanket Creek High Cascades Cplx IAP

September 5, 2017



62

Springs

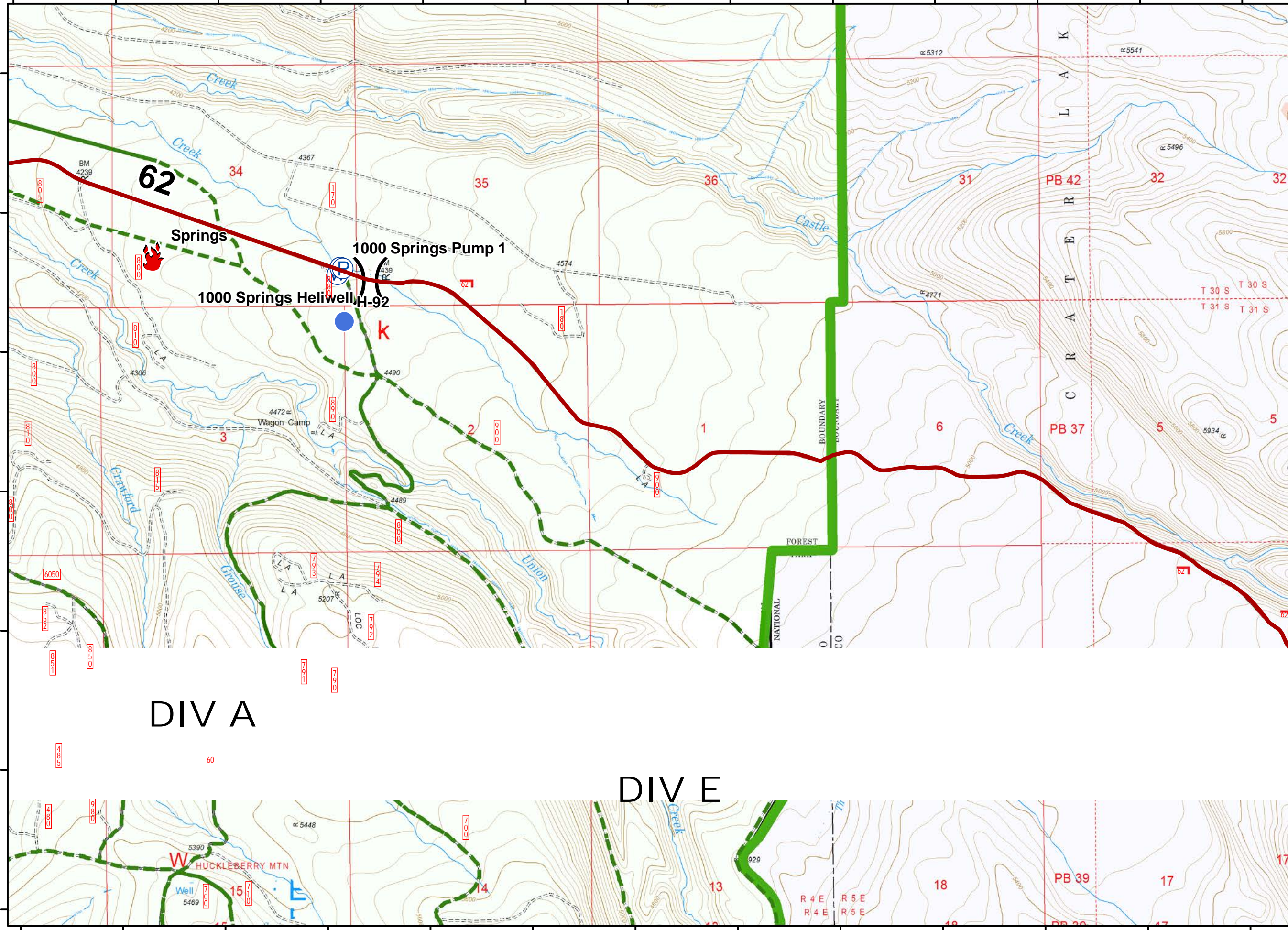
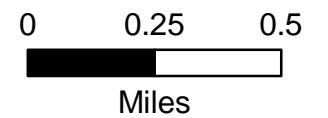
1000 Springs Pump 1

1000 Springs Heliwell H-92

DIV A

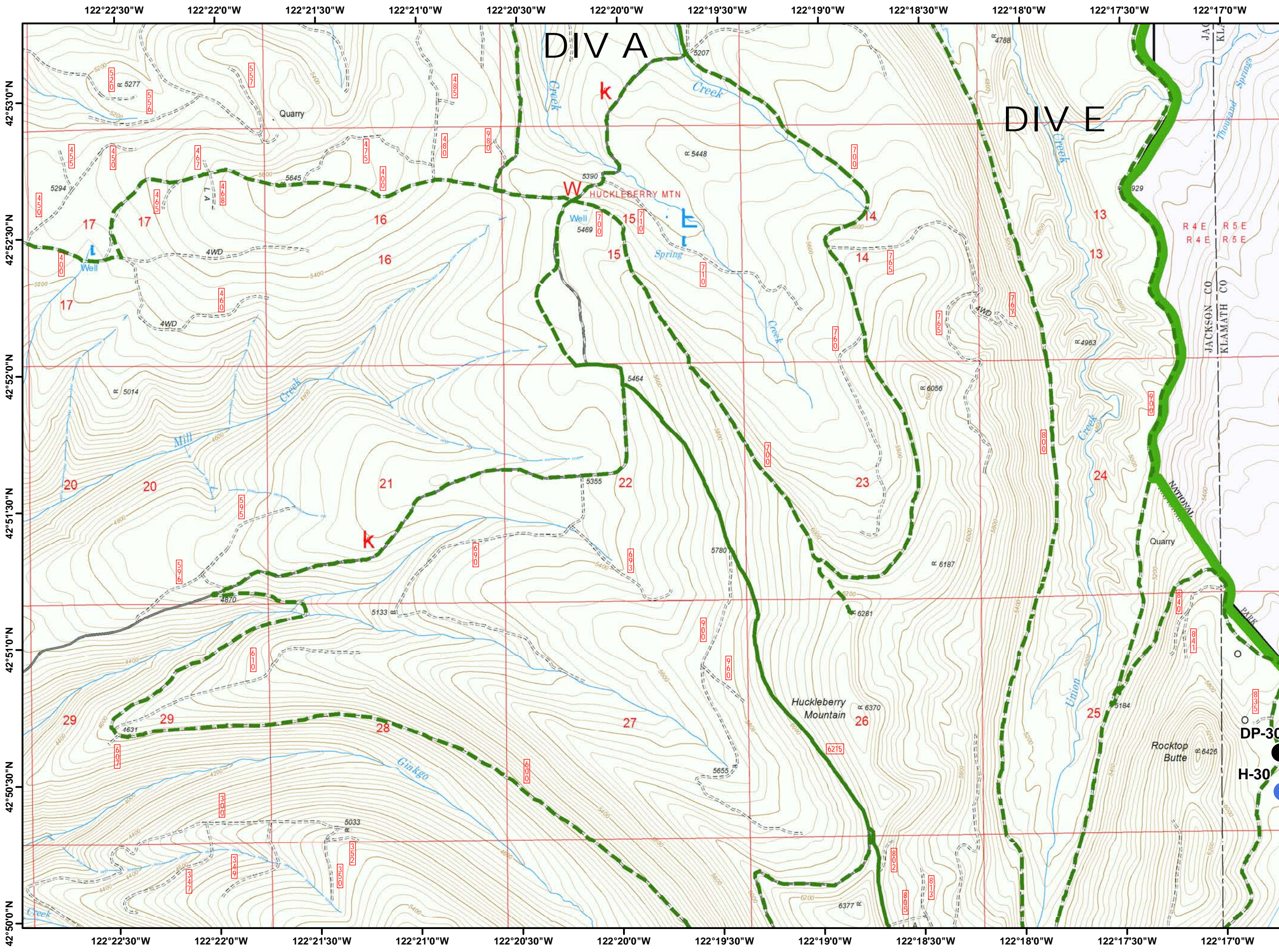
DIV E

- highways
- Fire Location
- Helispot
- Pump
- Water Source
- Crater Lake National Park
- USFS
- Trails
- Historic Fire Perimeters



Page : 2B
Blanket Creek
High Cascades Cplx
IAP

September 5, 2017



- Drop Point
- Helispot
- XXXXX Completed Dozer Line
- Crater Lake National Park
- USFS
- Trails

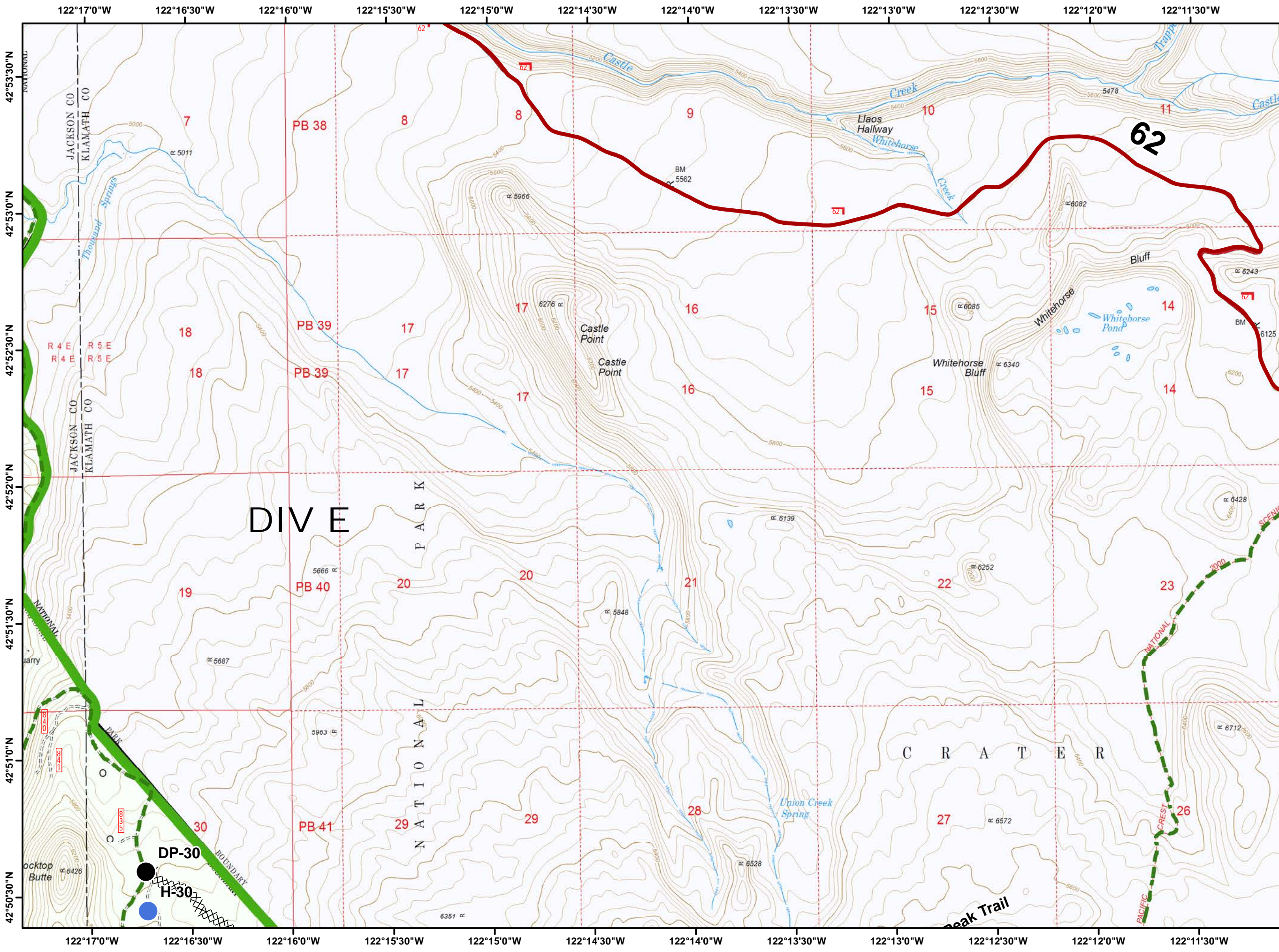
N

0 0.25 0.5
Miles

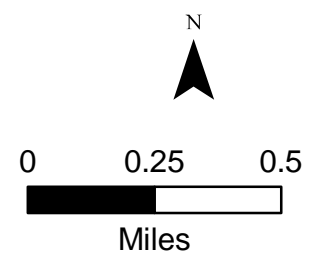


Blanket Creek High Cascades Cplx IAP

September 5, 2017

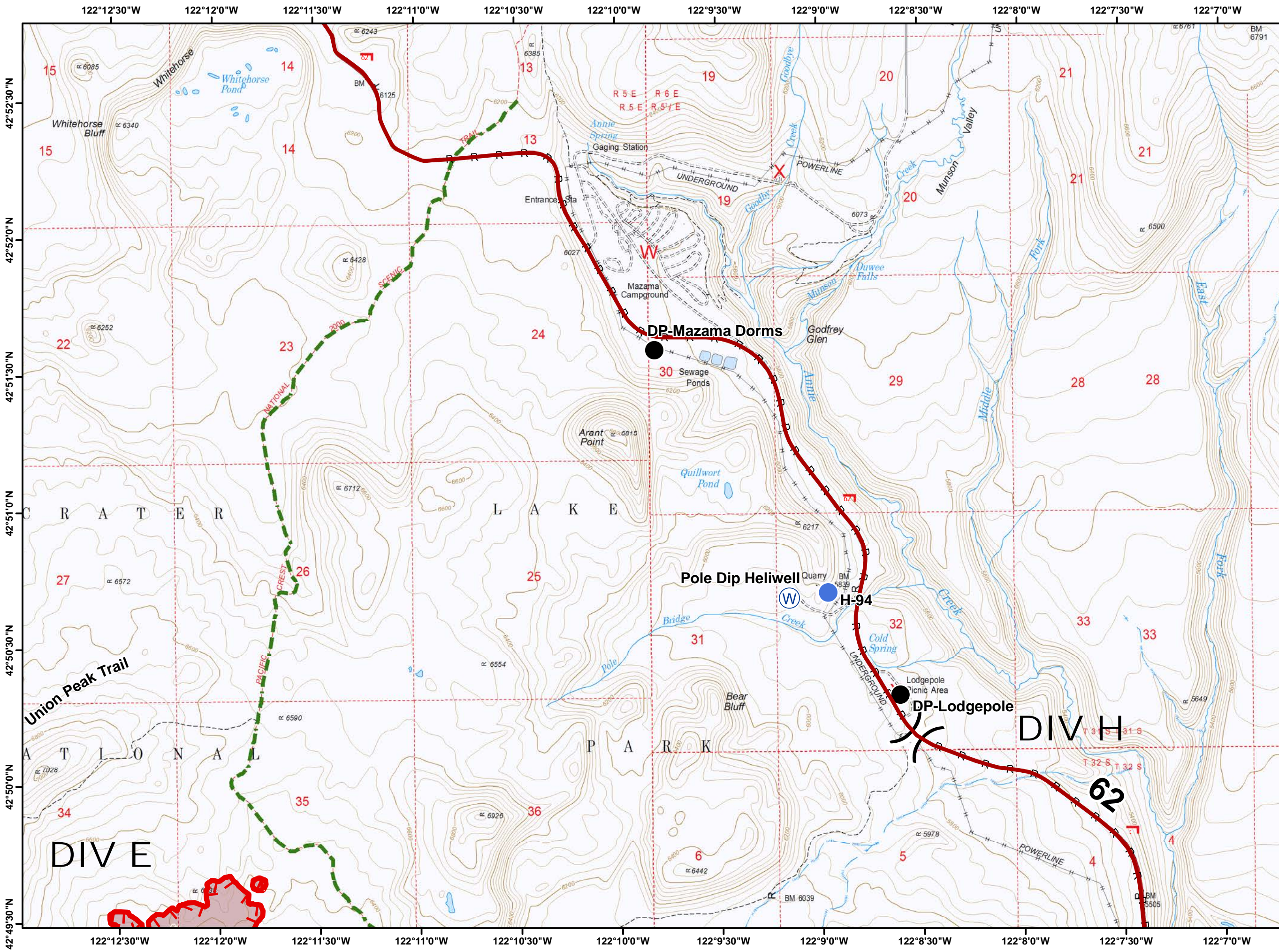


- highways
- Drop Point
- Helispot
- Completed Dozer Line
- Crater Lake National Park
- USFS
- Trails

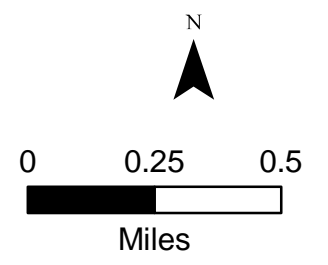


Blanket Creek High Cascades Cplx IAP

September 5, 2017



- highways
- Drop Point
- Helispot
- Water Source
- Uncontrolled Fire Edge
- R - R - Road as Completed Line
- Crater Lake National Park
- Trails
- Fire Area



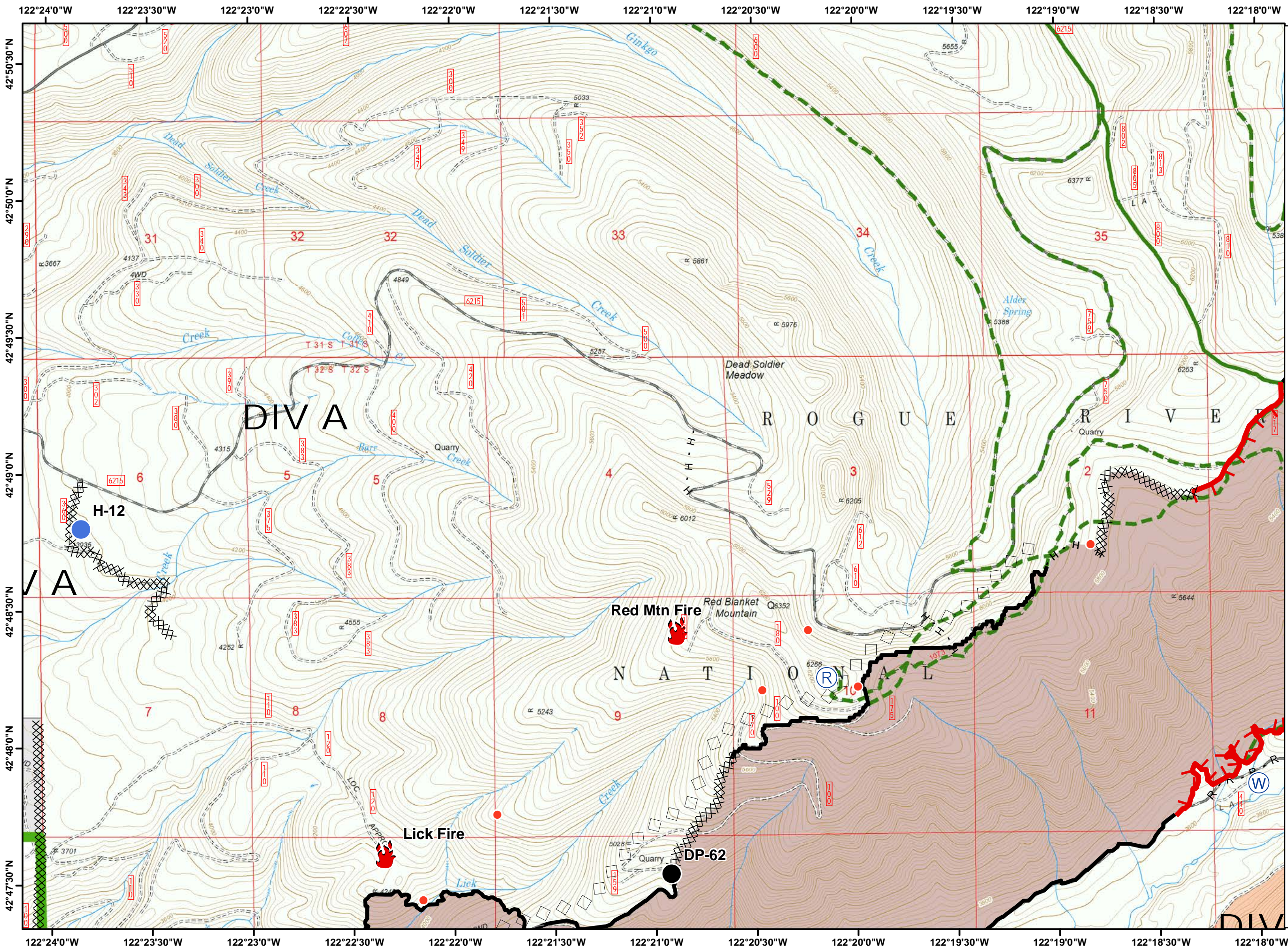
DIV E

DIV H

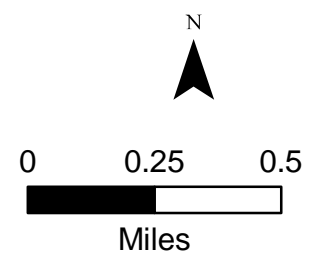
62

Blanket Creek High Cascades Cplx IAP

September 5, 2017



- Drop Point
- Fire Location
- Helispot
- Hot Spot
- Repeater
- Water Source
- Uncontrolled Fire Edge
- Completed Dozer Line
- Completed Line
- H - H - Hand Line
- R - R - Road as Completed Line
- Aerial Retardant Drop
- Other
- USFS
- Private
- Trails
- Fire Area
- Historic Fire Perimeters
- Historic Fire Perimeters

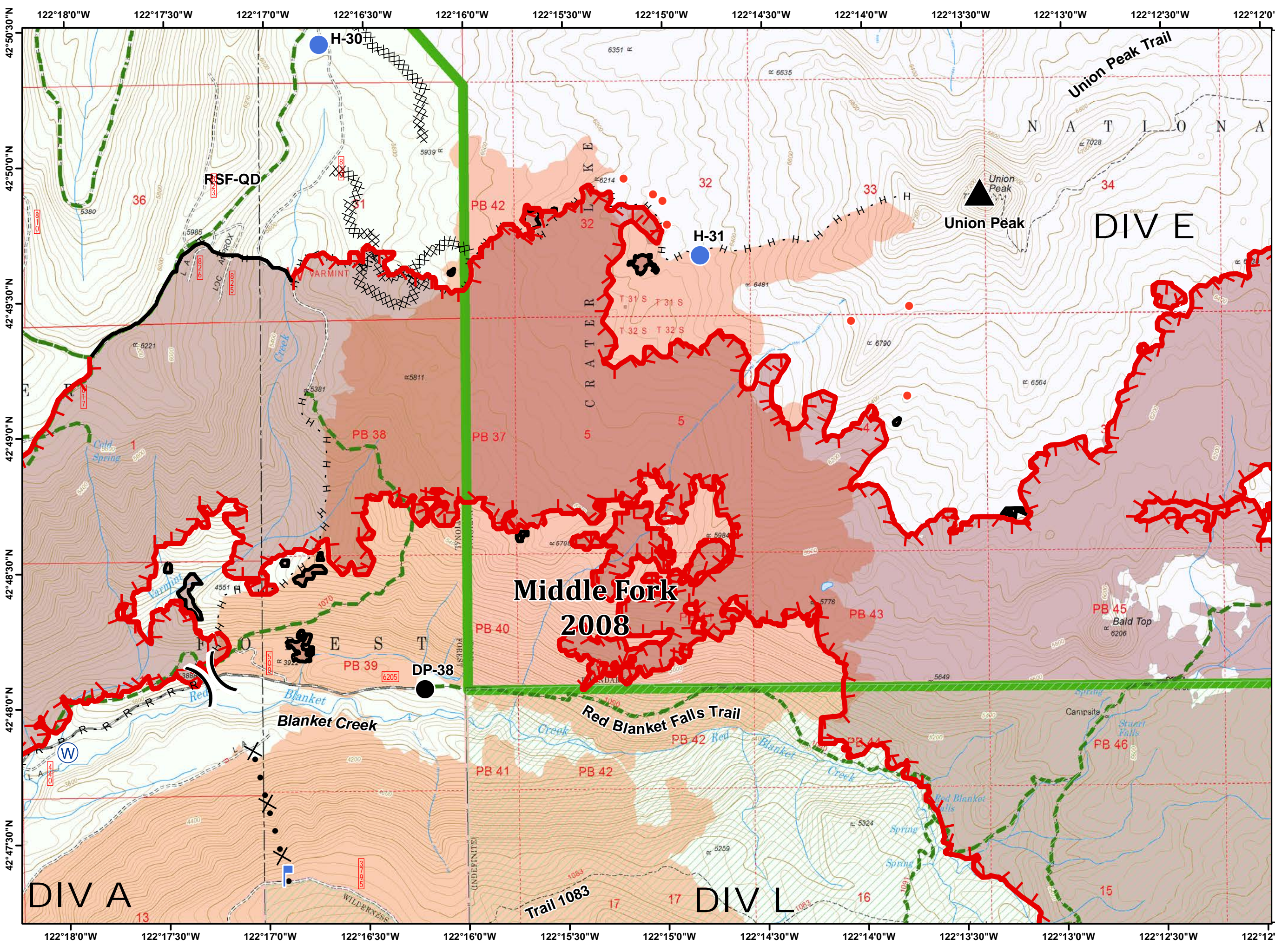
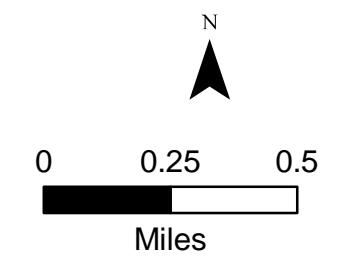


Blanket Creek High Cascades Cplx IAP

September 5, 2017

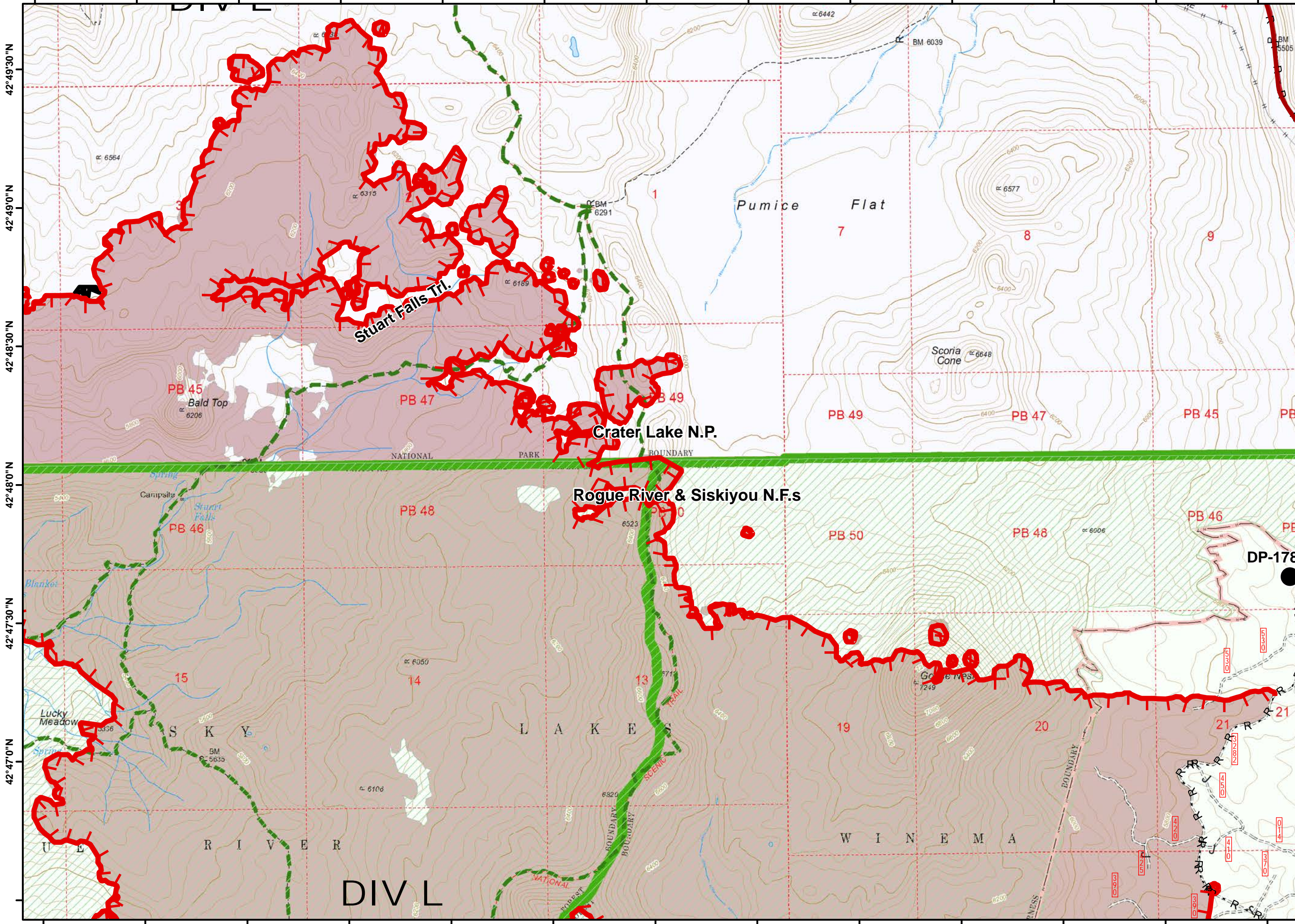


- Drop Point
- Helispot
- Hot Spot
- Lookout
- Water Source
- Uncontrolled Fire Edge
- Completed Dozer Line
- Completed Line
- Hand Line
- Road as Completed Line
- Proposed Dozer Line
- Crater Lake National Park
- USFS
- Wilderness
- Trails
- Fire Area
- Historic Fire Perimeters
- Historic Fire Perimeters



Middle Fork 2008

122°13'30"W 122°13'0"W 122°12'30"W 122°12'0"W 122°11'30"W 122°11'0"W 122°10'30"W 122°10'0"W 122°9'30"W 122°9'0"W 122°8'30"W 122°8'0"W 122°7'30"W



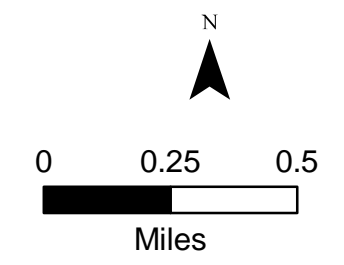
122°13'30"W 122°13'0"W 122°12'30"W 122°12'0"W 122°11'30"W 122°11'0"W 122°10'30"W 122°10'0"W 122°9'30"W 122°9'0"W 122°8'30"W 122°8'0"W 122°7'30"W

Blanket Creek High Cascades Cplx IAP

September 5, 2017

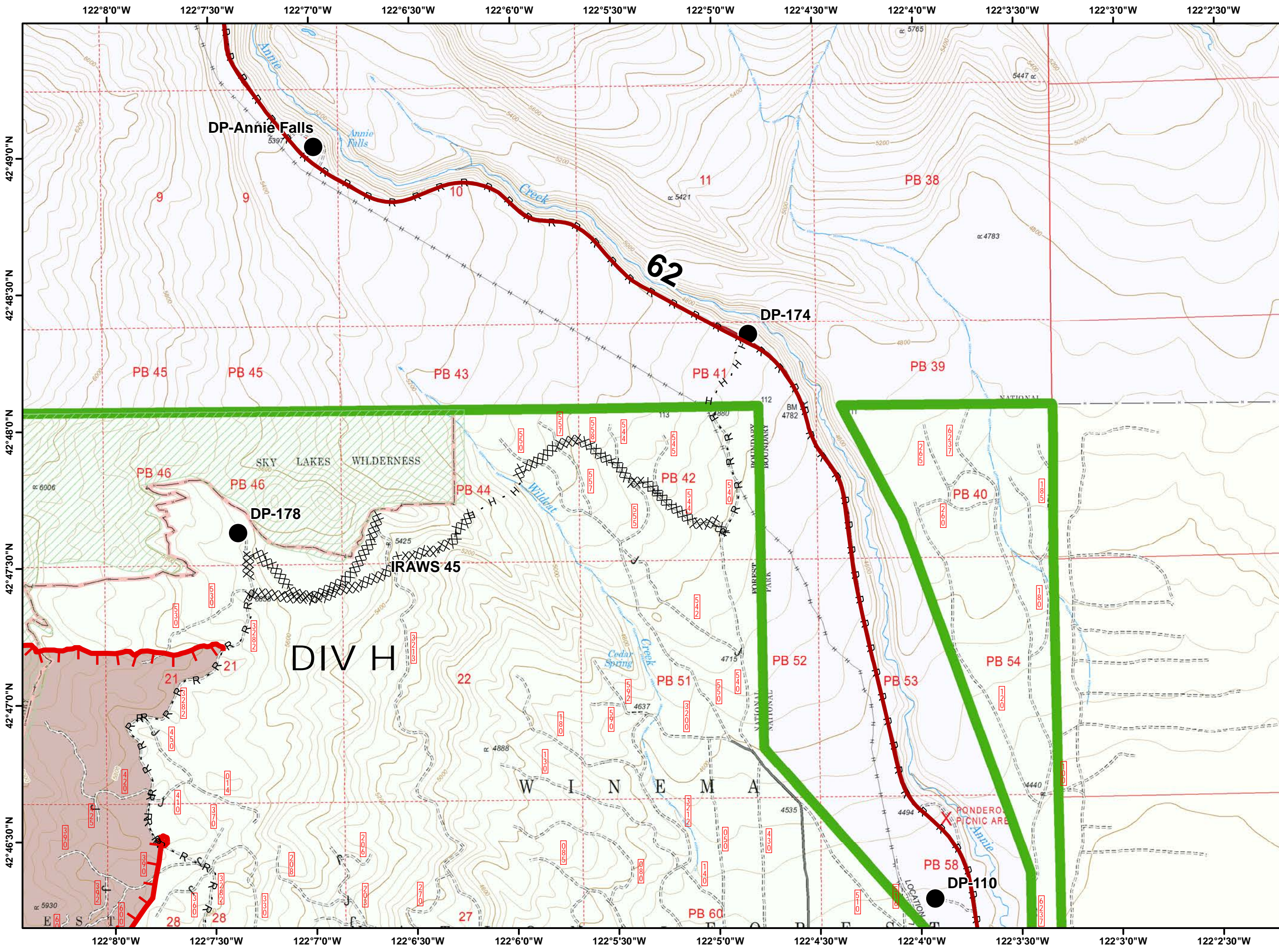


- highways
- Drop Point
- Uncontrolled Fire Edge
- Completed Dozer Line
- Completed Line
- R - R - Road as Completed Line
- Crater Lake National Park
- USFS
- Wilderness
- Trails
- Fire Area

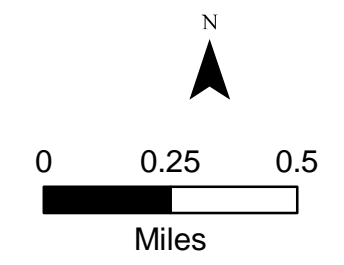


Blanket Creek High Cascades Cplx IAP

September 5, 2017

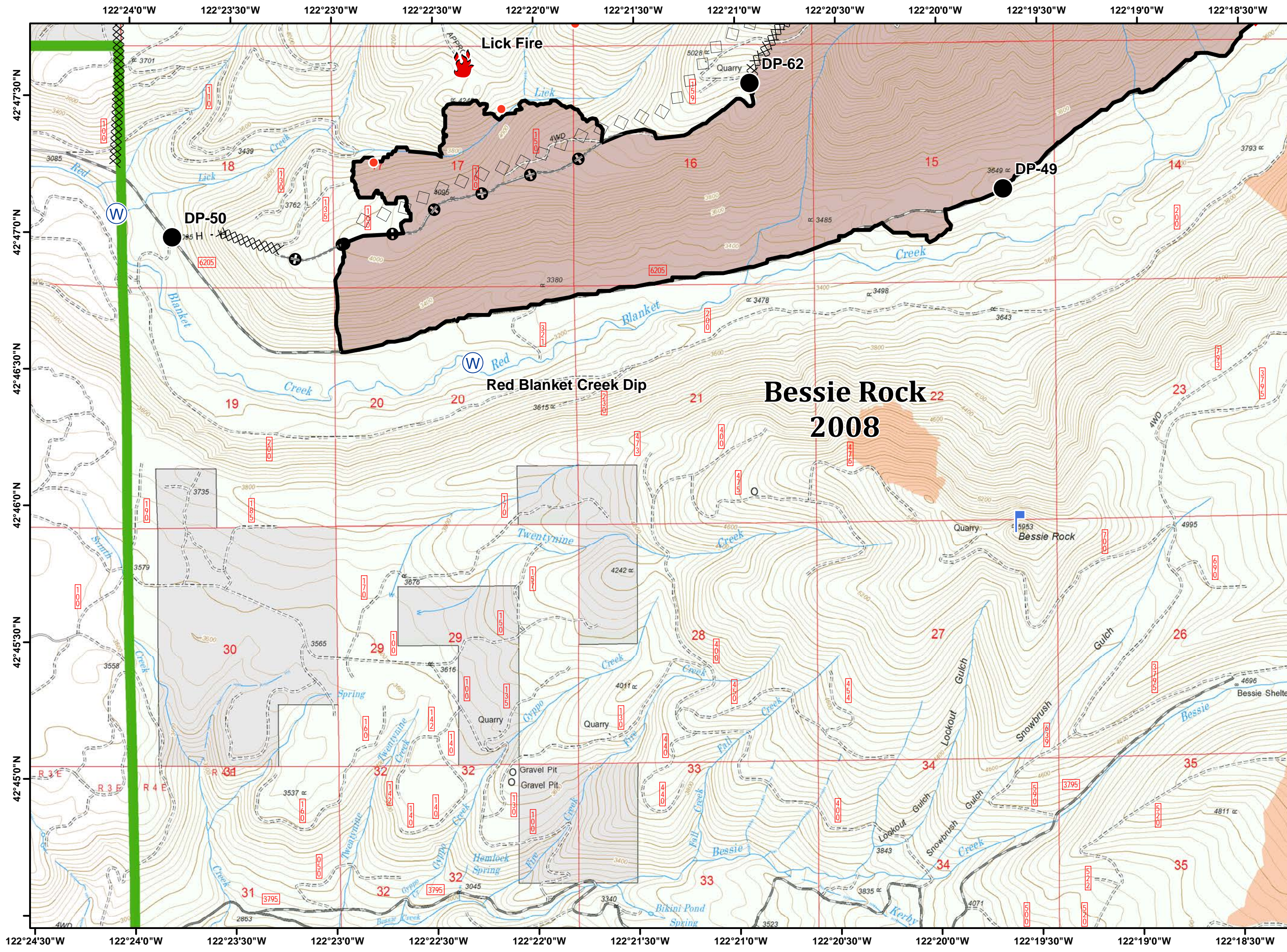


- highways
- Drop Point
- Uncontrolled Fire Edge
- Completed Dozer Line
- Hand Line
- Road as Completed Line
- Crater Lake National Park
- State Forests
- USFS
- Wilderness
- Trails
- Fire Area

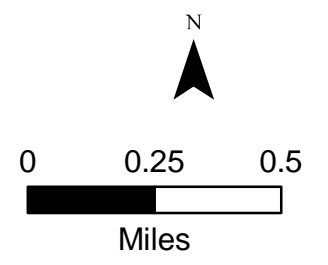


Blanket Creek High Cascades Cplx IAP

September 5, 2017

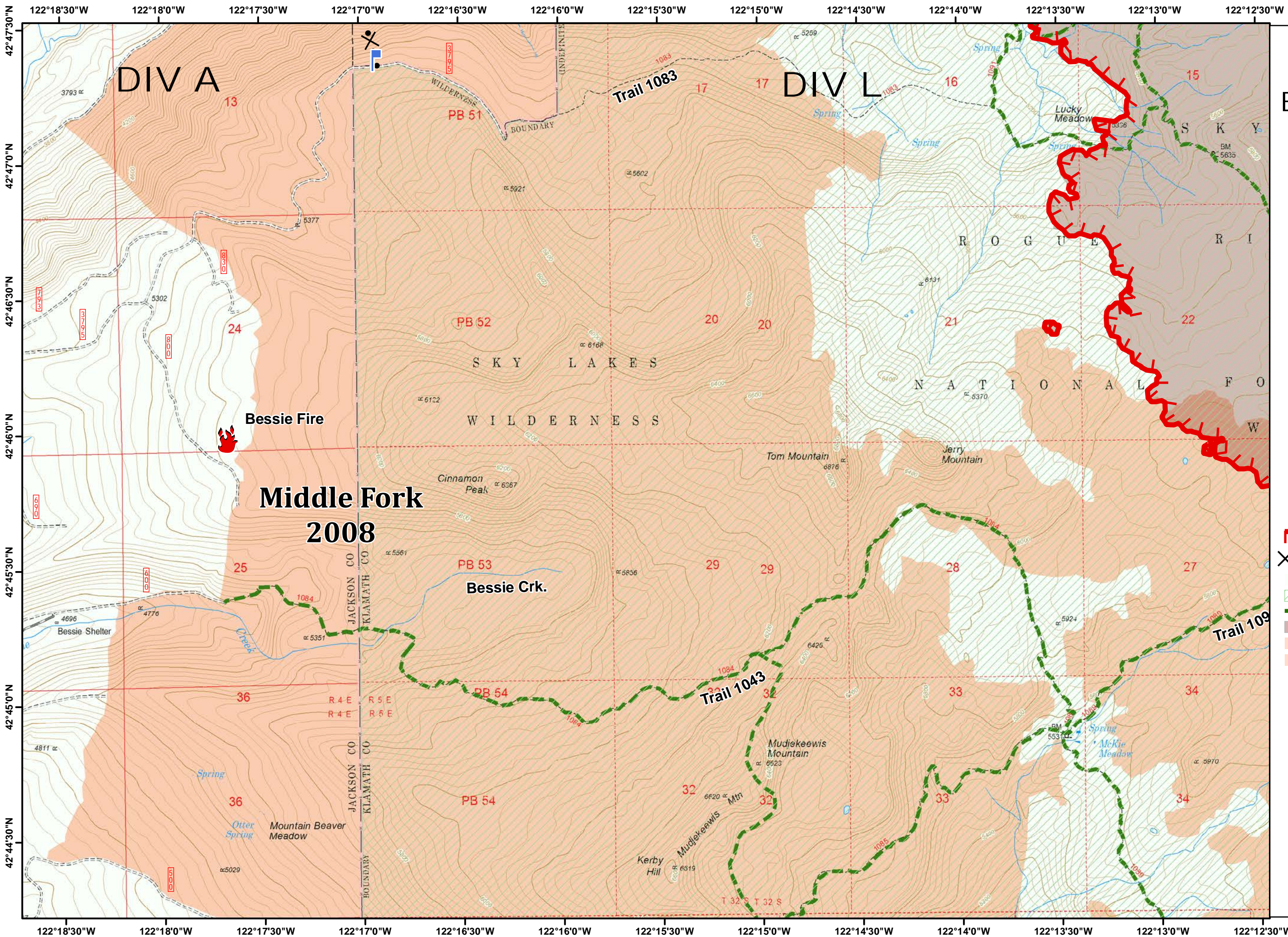


- Drop Point
- Fire Location
- Hot Spot
- Lookout
- Water Source
- Completed Dozer Line
- Completed Line
- Hand Line
- Aerial Retardant Drop
- Other
- USFS
- Private
- Trails
- Fire Area
- Historic Fire Perimeters
- Historic Fire Perimeters

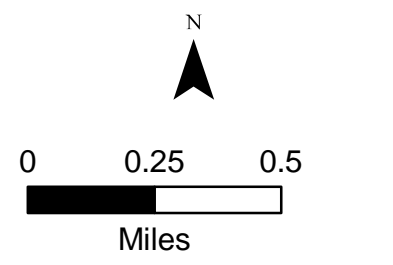


Blanket Creek High Cascades Cplx IAP

September 5, 2017

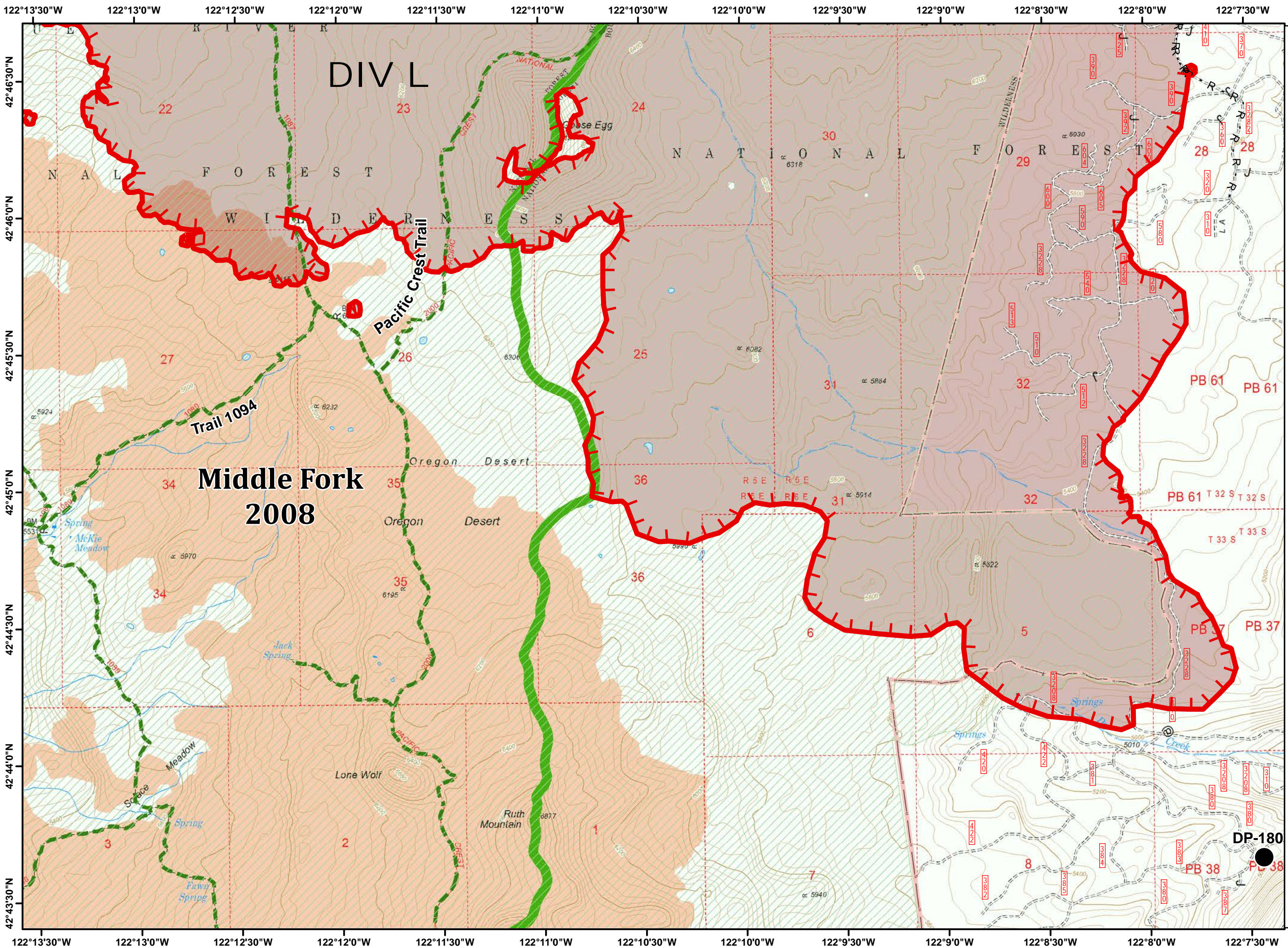


- Fire Location
- Lookout
- Uncontrolled Fire Edge
- Proposed Dozer Line
- USFS Wilderness
- Trails
- Fire Area
- Historic Fire Perimeters
- Historic Fire Perimeters

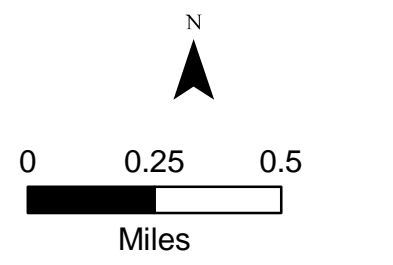


Blanket Creek High Cascades Cplx IAP

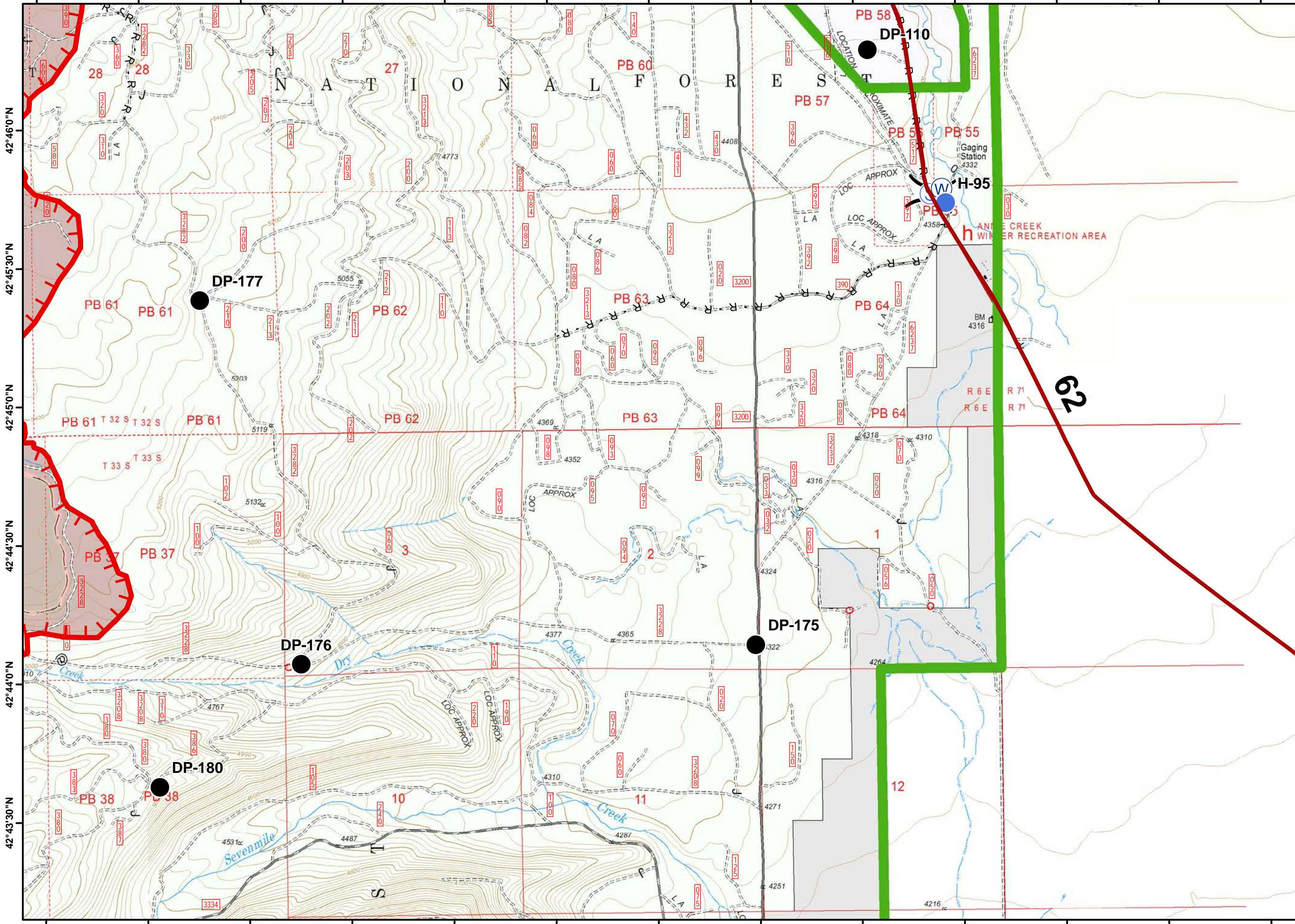
September 5, 2017



- Drop Point
- Uncontrolled Fire Edge
- R - R - Road as Completed Line
- USFS Wilderness
- Trails
- Fire Area
- Historic Fire Perimeters
- Historic Fire Perimeters



122°8'0"W 122°7'30"W 122°7'0"W 122°6'30"W 122°6'0"W 122°5'30"W 122°5'0"W 122°4'30"W 122°4'0"W 122°3'30"W 122°3'0"W 122°2'30"W 122°2'0"W



122°8'0"W 122°7'30"W 122°7'0"W 122°6'30"W 122°6'0"W 122°5'30"W 122°5'0"W 122°4'30"W 122°4'0"W 122°3'30"W 122°3'0"W 122°2'30"W 122°2'0"W

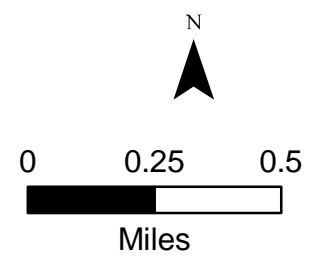
Page : 12B

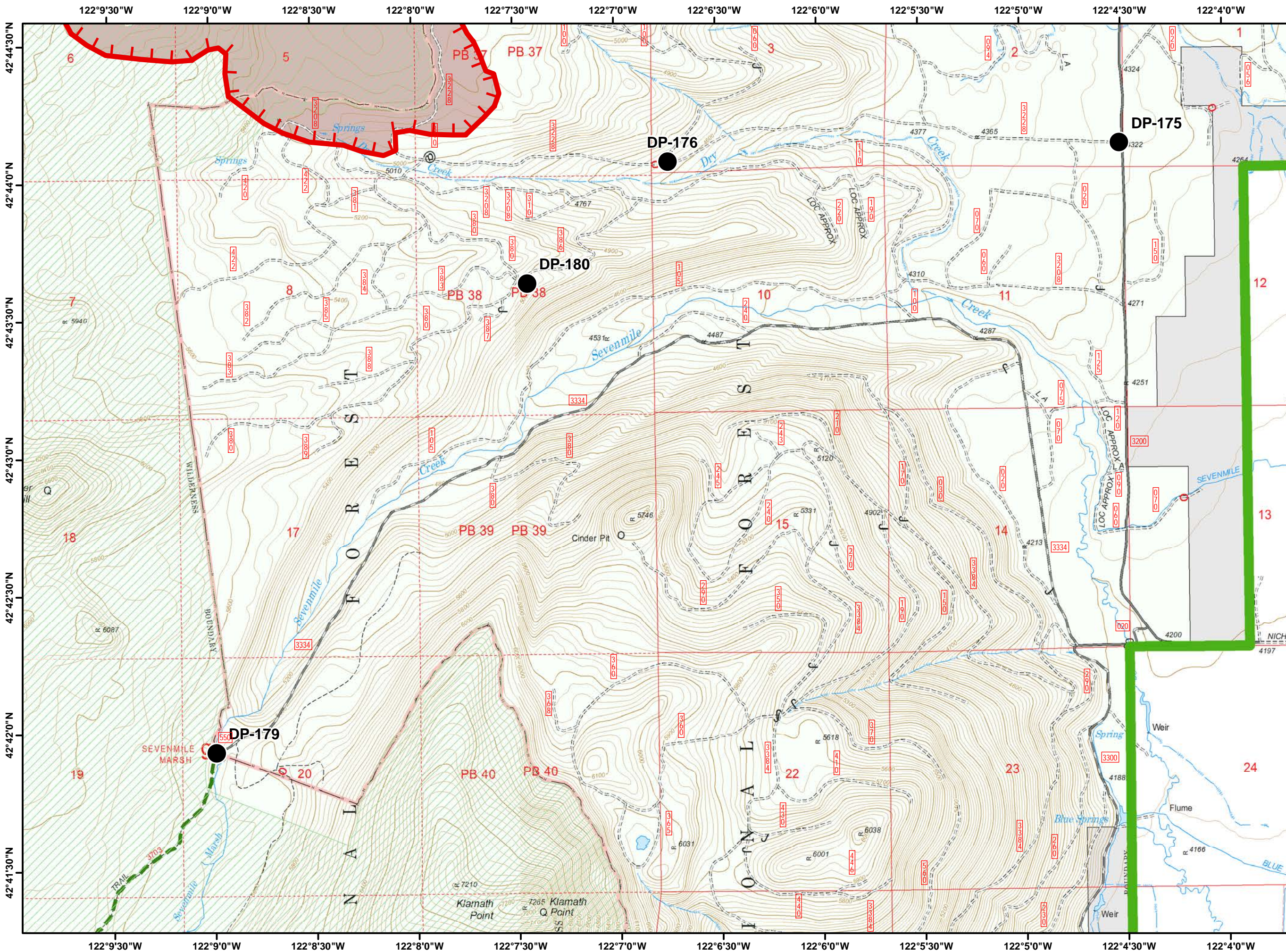
Blanket Creek High Cascades Cplx IAP

September 5, 2017










- highways
- Drop Point
- Helispot
- Staging Area
- Water Source
- Uncontrolled Fire Edge
- R - R - Road as Completed Line
- Crater Lake National Park
- State Forests
- USFS
- Private
- Wilderness
- Trails
- Fire Area

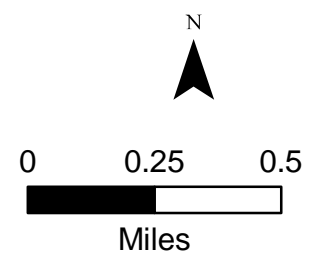




September 5, 2017



-  Drop Point
-  Uncontrolled Fire Edge
-  USFS
-  Private
-  Wilderness
-  Trails
-  Fire Area




High Cascades Complex OR-RSF-000636

Transportation Map

September 5, 2017

Legend

- ★ Towns
- Helispot
- Drop Point
- Ⓜ Helibase
- ▣ Incident Command Post
- Ⓢ Camp
- ▣ Lookout
- Ⓡ Repeater
- ⚠ Safety Zone
- Ⓢ Staging Area
- Ⓜ Water Source
- ▬ Highways
- ▬ Roads
- 🔴 Fires



0 2.5 5 Miles

