

High Cascades Cmplx
Blanket Creek
IAP Index

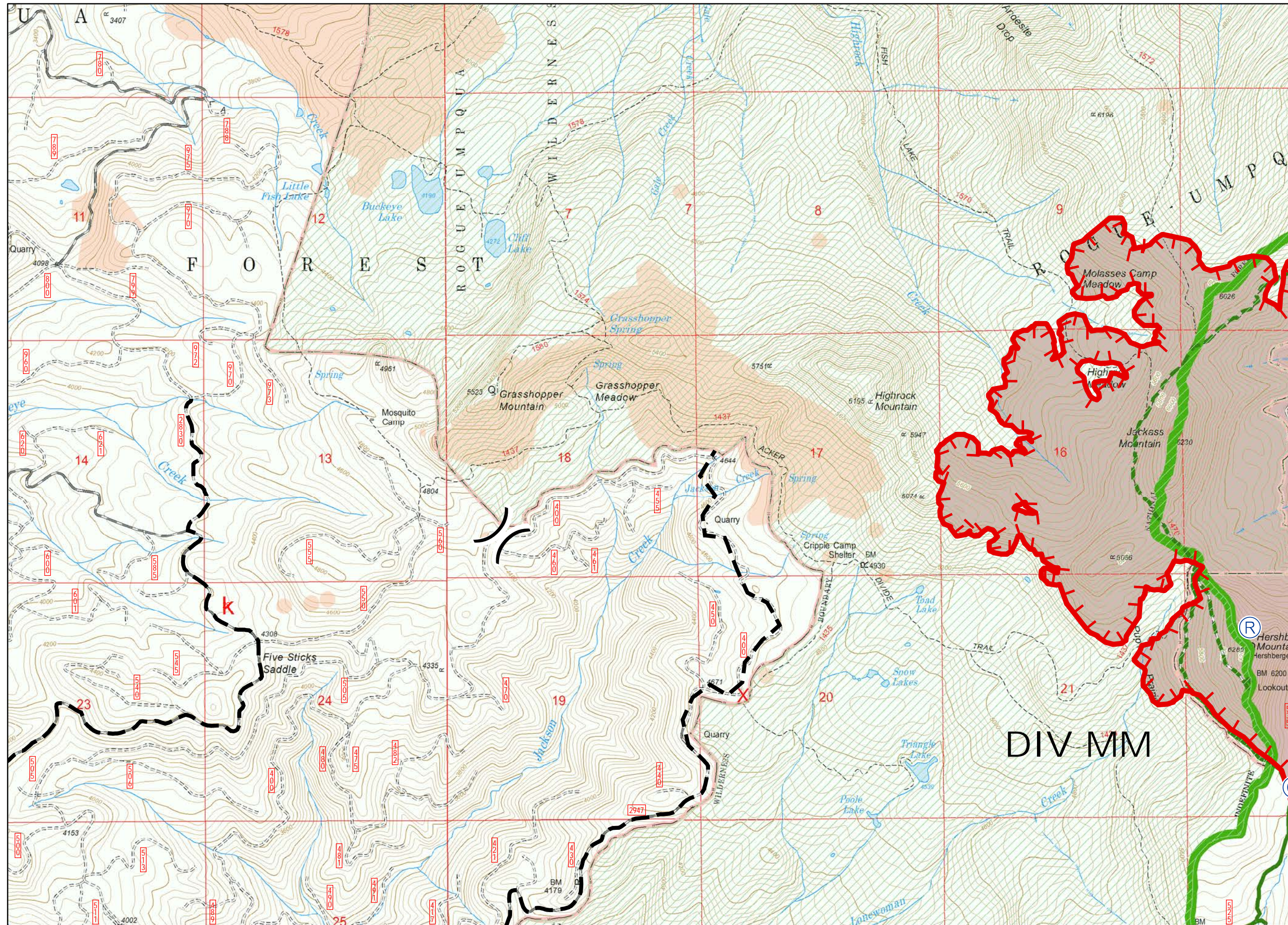
September 7, 2017



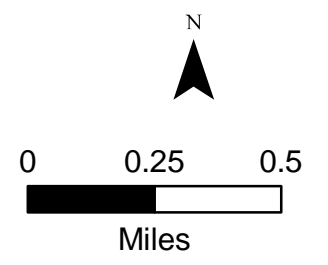
Index

Branch II
High Cascades Cplx
IAP

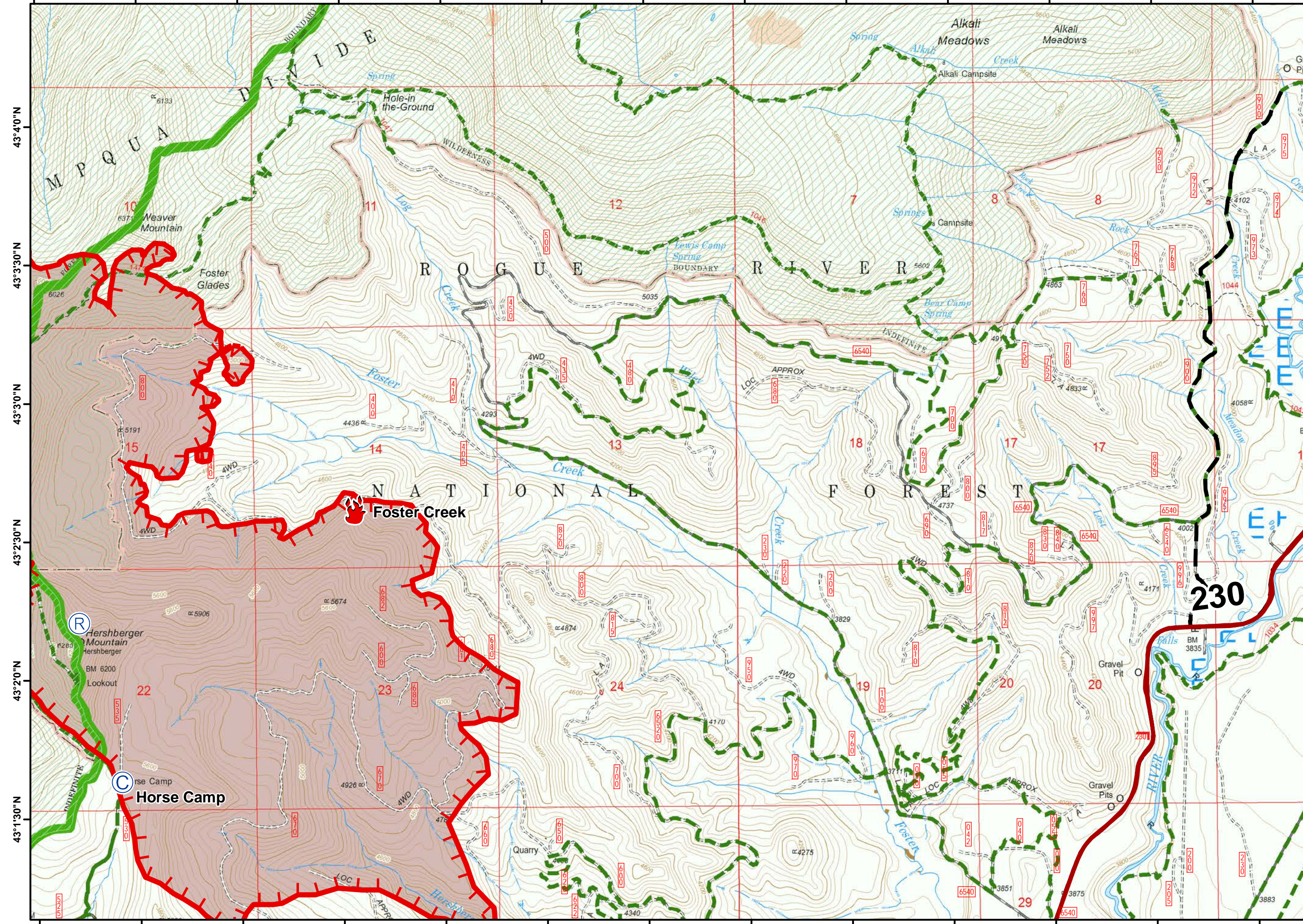
September 7, 2017



- Camp
- Repeater
- Uncontrolled Fire Edge
- Planned Fire Line
- USFS
- Wilderness
- Trails
- Fire Area
- Historic Fire Perimeters



122°27'30"W 122°27'0"W 122°26'30"W 122°26'0"W 122°25'30"W 122°25'0"W 122°24'30"W 122°24'0"W 122°23'30"W 122°23'0"W 122°22'30"W 122°22'0"W 122°21'30"W













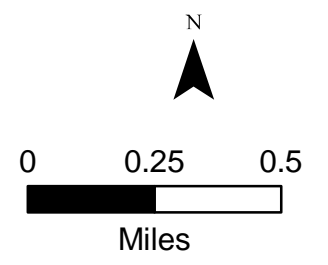
122°27'30"W 122°27'0"W 122°26'30"W 122°26'0"W 122°25'30"W 122°25'0"W 122°24'30"W 122°24'0"W 122°23'30"W 122°23'0"W 122°22'30"W 122°22'0"W 122°21'30"W

Branch II
High Cascades Cplx
IAP

September 7, 2017

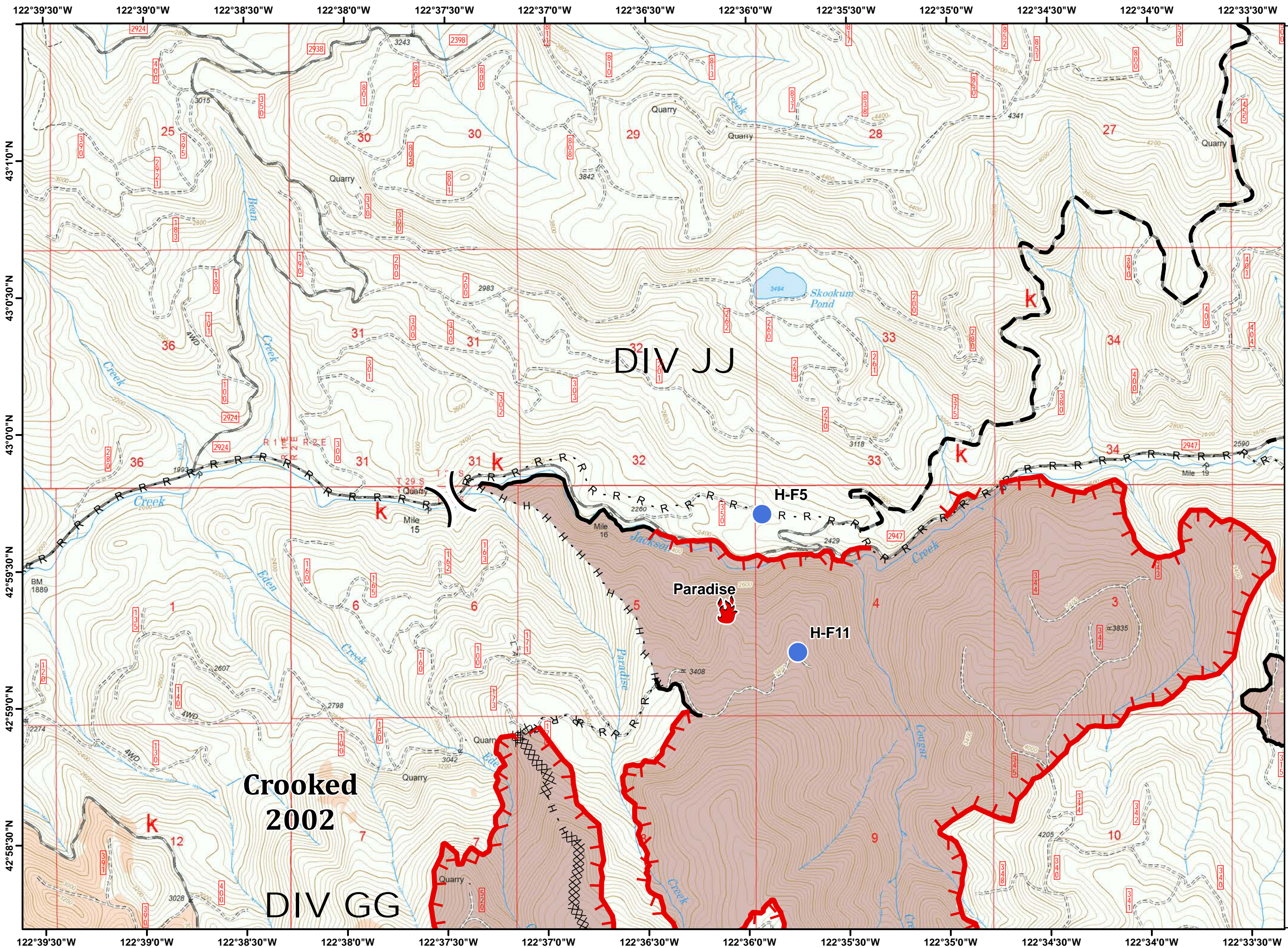














-  highways
-  Camp
-  Fire Location
-  Repeater
-  Uncontrolled Fire Edge
-  Planned Fire Line
-  USFS Wilderness
-  Trails
-  Fire Area
-  Historic Fire Perimeters

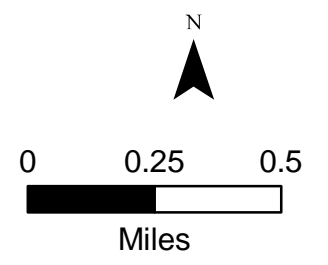


Branch II
High Cascades Cplx
IAP

September 7, 2017

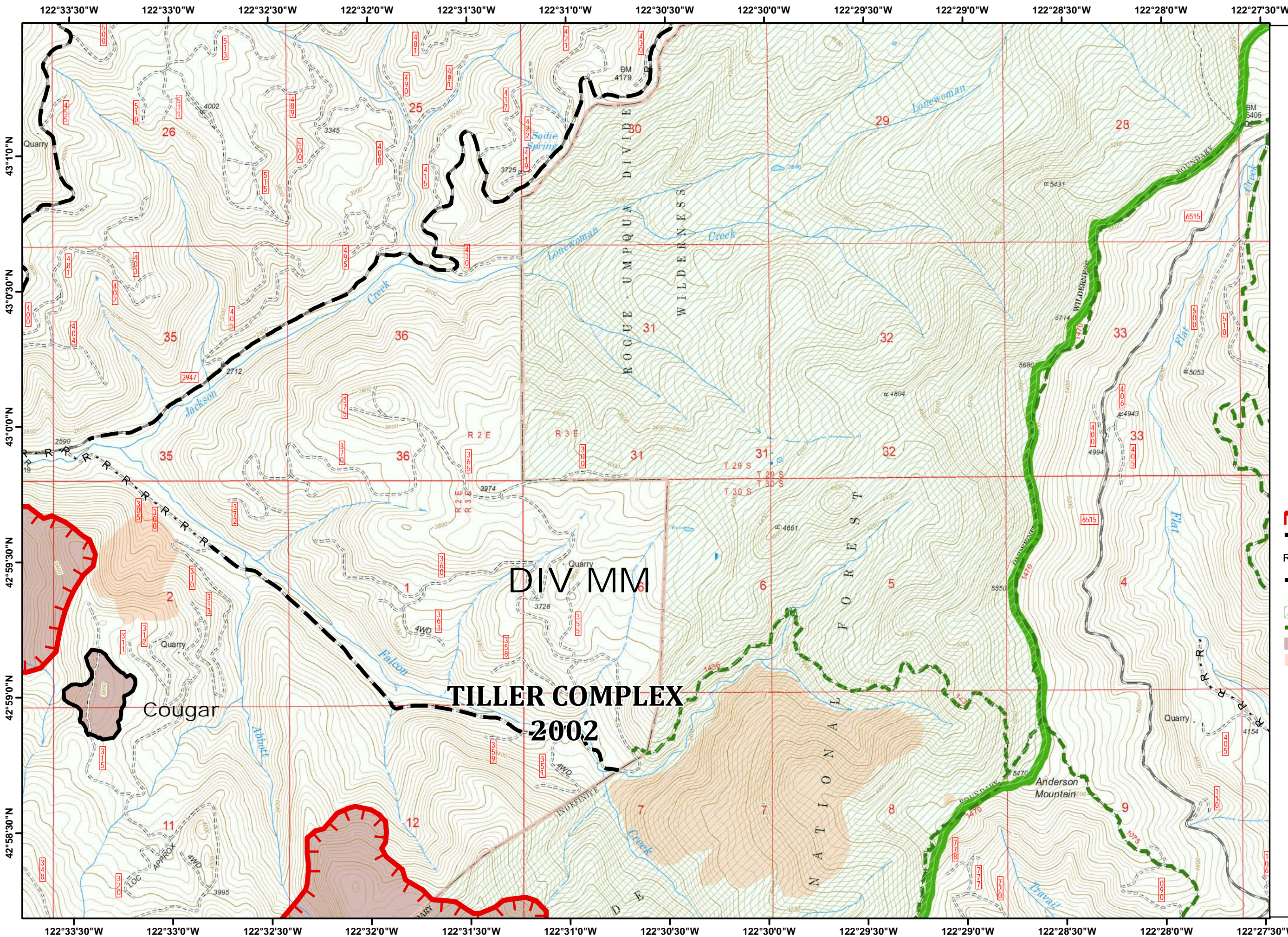










-  Fire Location
-  Helispot
-  Uncontrolled Fire Edge
-  Completed Dozer Line
-  Completed Line
-  H - H - Hand Line
-  R - R - Road as Completed Line
-  Planned Fire Line
-  USFS
-  Trails
-  Fire Area
-  Historic Fire Perimeters

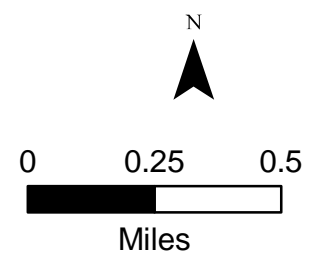


Branch II
High Cascades Cplx
IAP

September 7, 2017

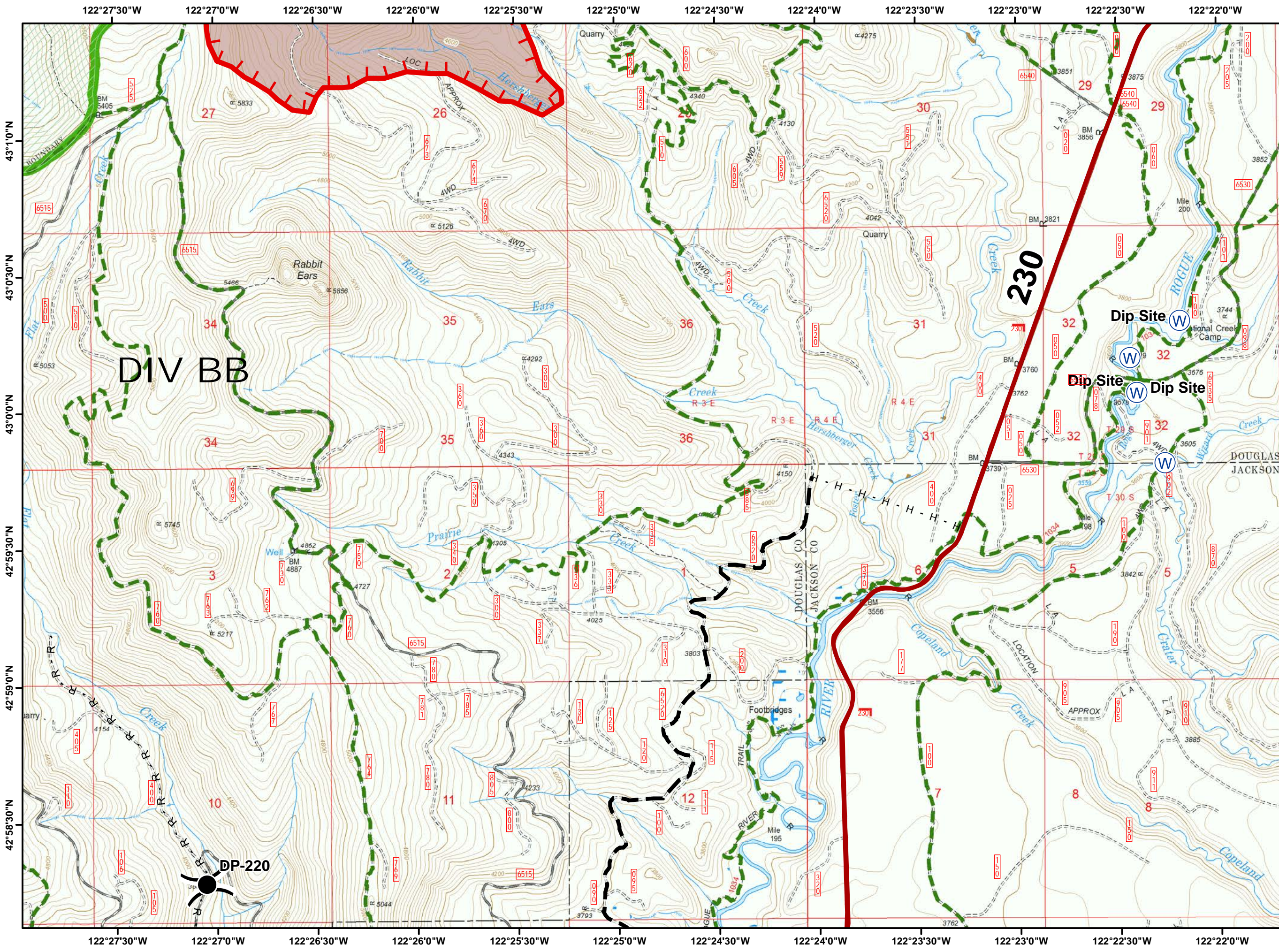


-  Uncontrolled Fire Edge
-  Completed Line
-  R - R - Road as Completed Line
-  Planned Fire Line
-  USFS Wilderness
-  Trails
-  Fire Area
-  Historic Fire Perimeters

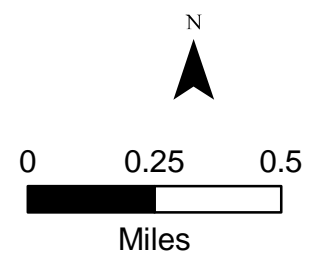


Branch II
High Cascades Cplx
IAP

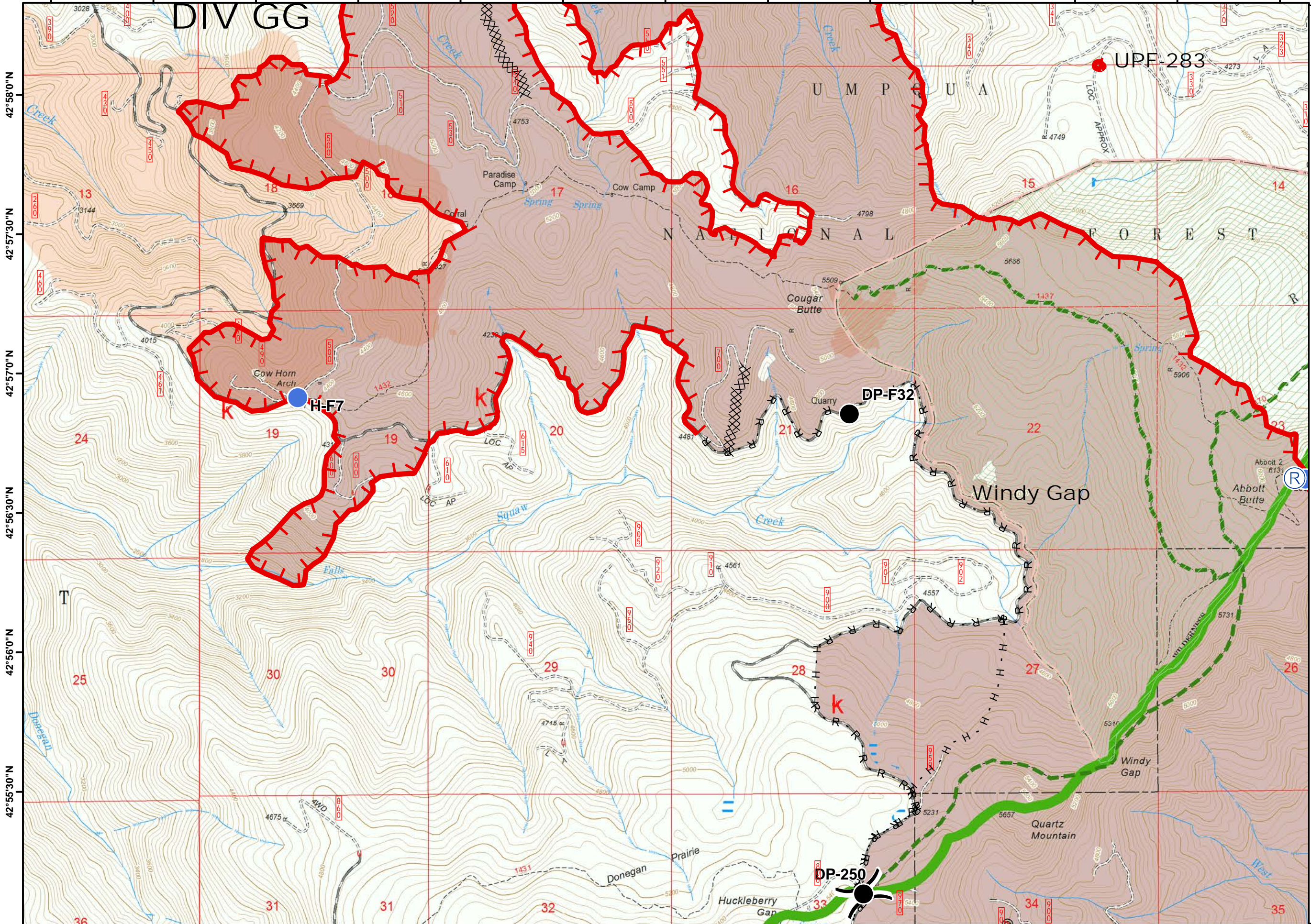
September 7, 2017



- highways
- Drop Point
- Water Source
- Uncontrolled Fire Edge
- H - H - Hand Line
- R - R - Road as Completed Line
- Planned Fire Line
- USFS Wilderness
- Trails
- Fire Area



122°39'0"W 122°38'30"W 122°38'0"W 122°37'30"W 122°37'0"W 122°36'30"W 122°36'0"W 122°35'30"W 122°35'0"W 122°34'30"W 122°34'0"W 122°33'30"W 122°33'0"W



42°58'0"N

42°57'30"N

42°57'0"N

42°56'30"N

42°56'0"N

42°55'30"N

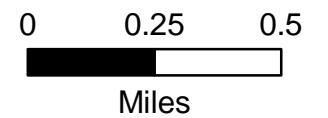
122°39'0"W 122°38'30"W 122°38'0"W 122°37'30"W 122°37'0"W 122°36'30"W 122°36'0"W 122°35'30"W 122°35'0"W 122°34'30"W 122°34'0"W 122°33'30"W 122°33'0"W

Branch II
High Cascades Cplx
IAP

September 7, 2017

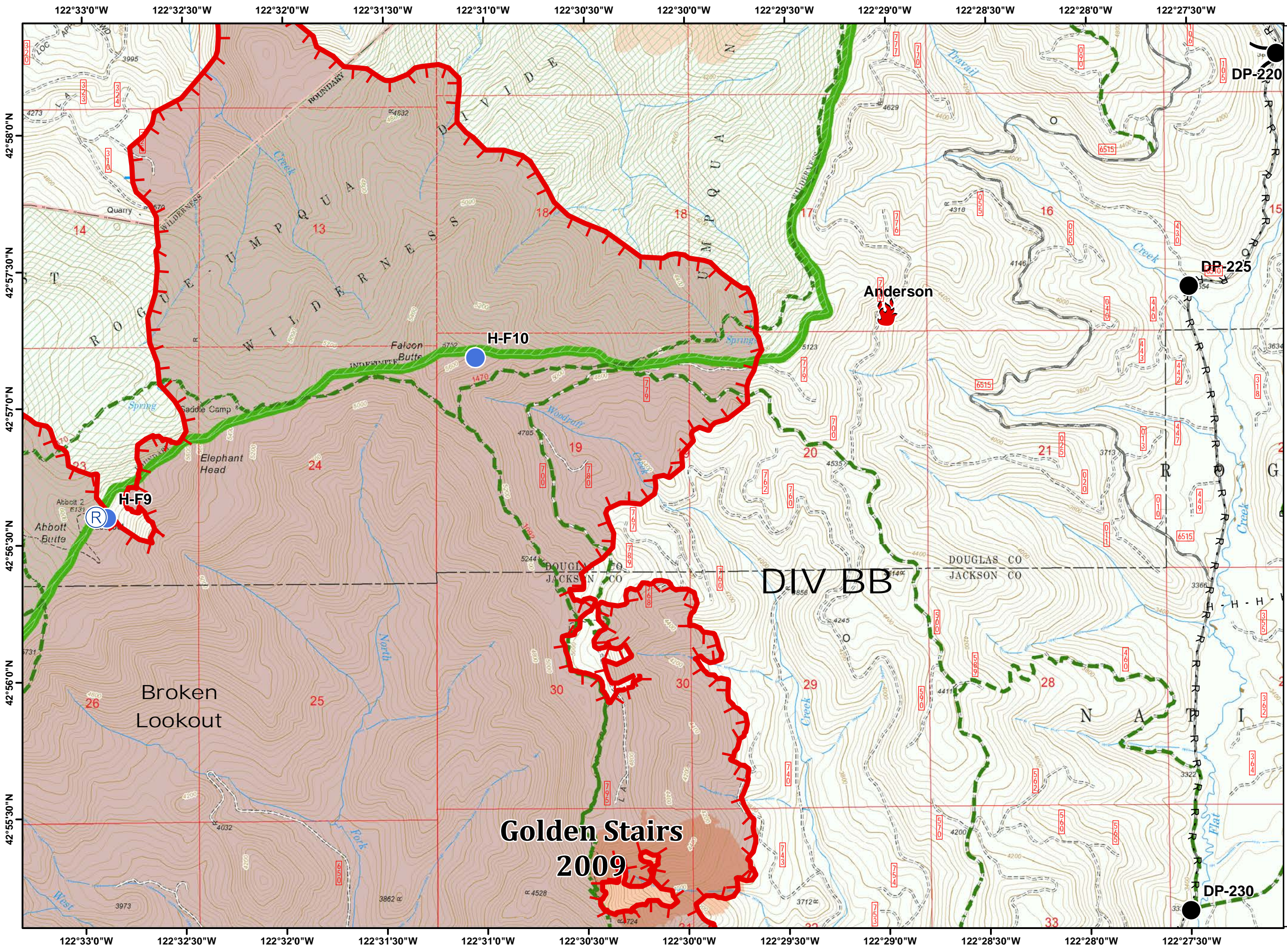


- Drop Point
- Helispot
- Repeater
- Uncontrolled Fire Edge
- Completed Dozer Line
- H - H - Hand Line
- R - R - Road as Completed Line
- USFS
- Wilderness
- Trails
- Fire Area
- Historic Fire Perimeters

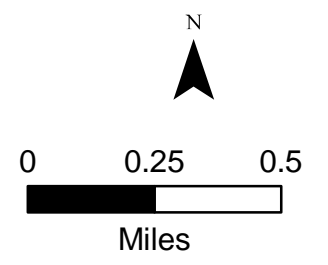


Branch II
High Cascades Cplx
IAP

September 7, 2017



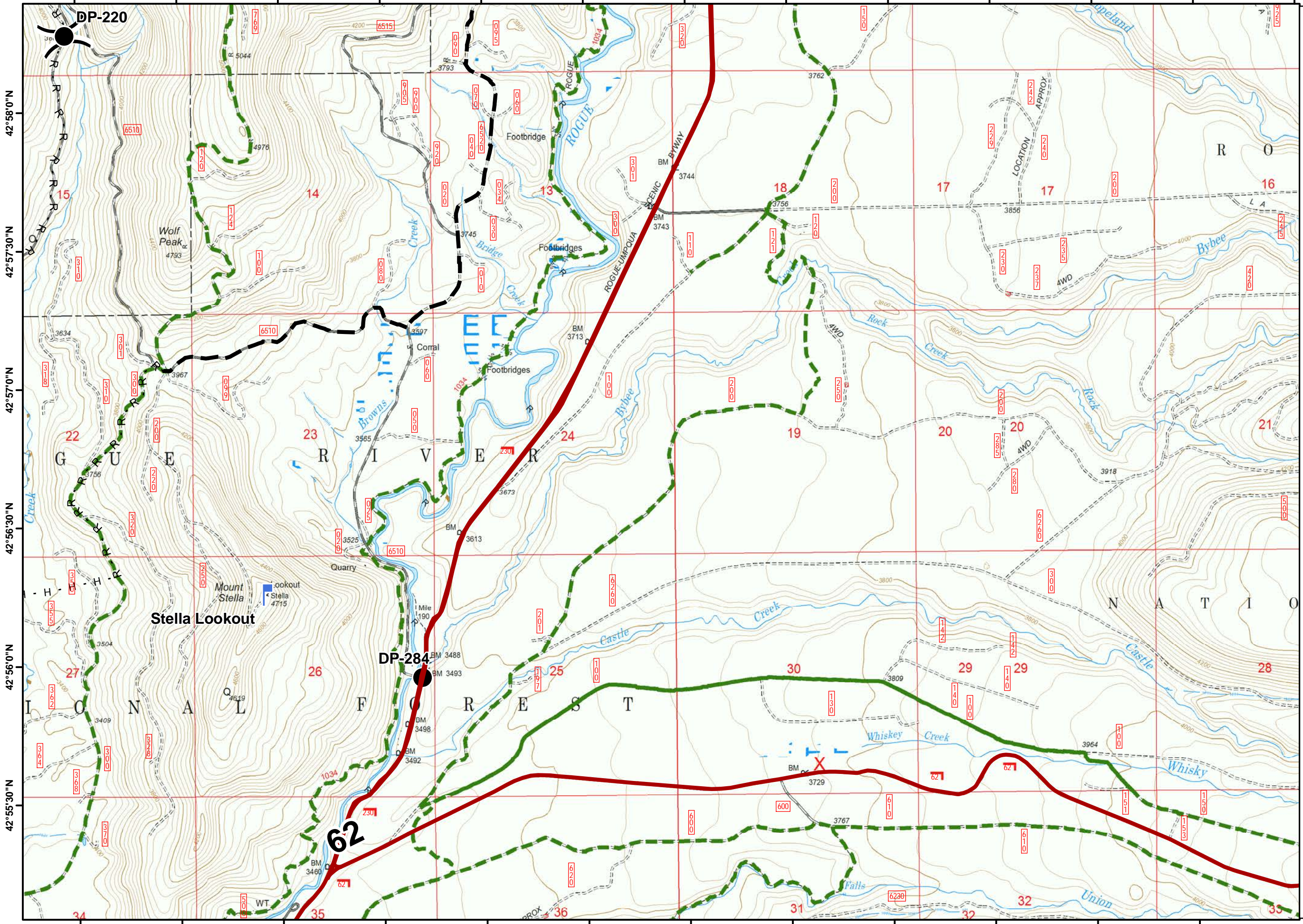
- Drop Point
- Fire Location
- Helispot
- Repeater
- Uncontrolled Fire Edge
- H - H - Hand Line
- R - R - Road as Completed Line
- USFS
- Wilderness
- Trails
- Fire Area
- Historic Fire Perimeters
- Historic Fire Perimeters



122°27'0"W 122°26'30"W 122°26'0"W 122°25'30"W 122°25'0"W 122°24'30"W 122°24'0"W 122°23'30"W 122°23'0"W 122°22'30"W 122°22'0"W 122°21'30"W 122°21'0"W

Branch II
High Cascades Cplx
IAP

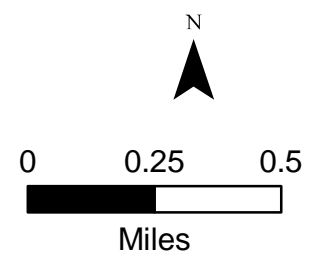
September 7, 2017



42°58'0"N
42°57'30"N
42°57'0"N
42°56'30"N
42°56'0"N
42°55'30"N

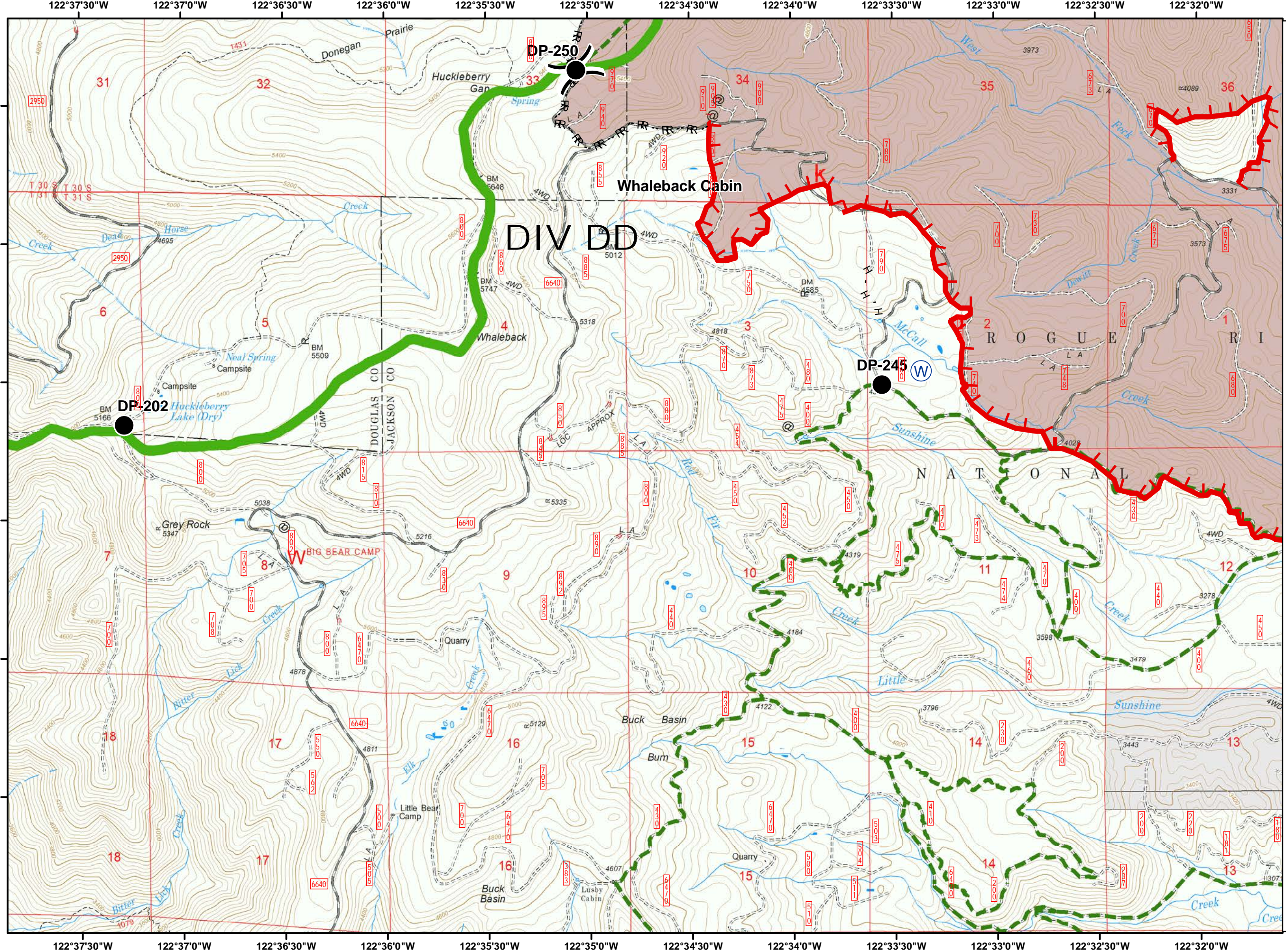
122°27'0"W 122°26'30"W 122°26'0"W 122°25'30"W 122°25'0"W 122°24'30"W 122°24'0"W 122°23'30"W 122°23'0"W 122°22'30"W 122°22'0"W 122°21'30"W

- highways
- Drop Point
- Lookout
- H - H - Hand Line
- R - R - Road as Completed Line
- Planned Fire Line
- USFS
- Trails

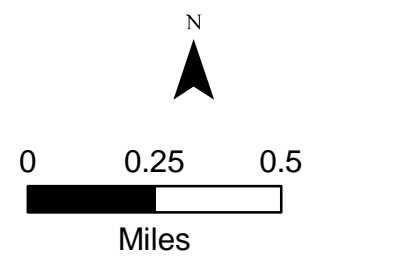


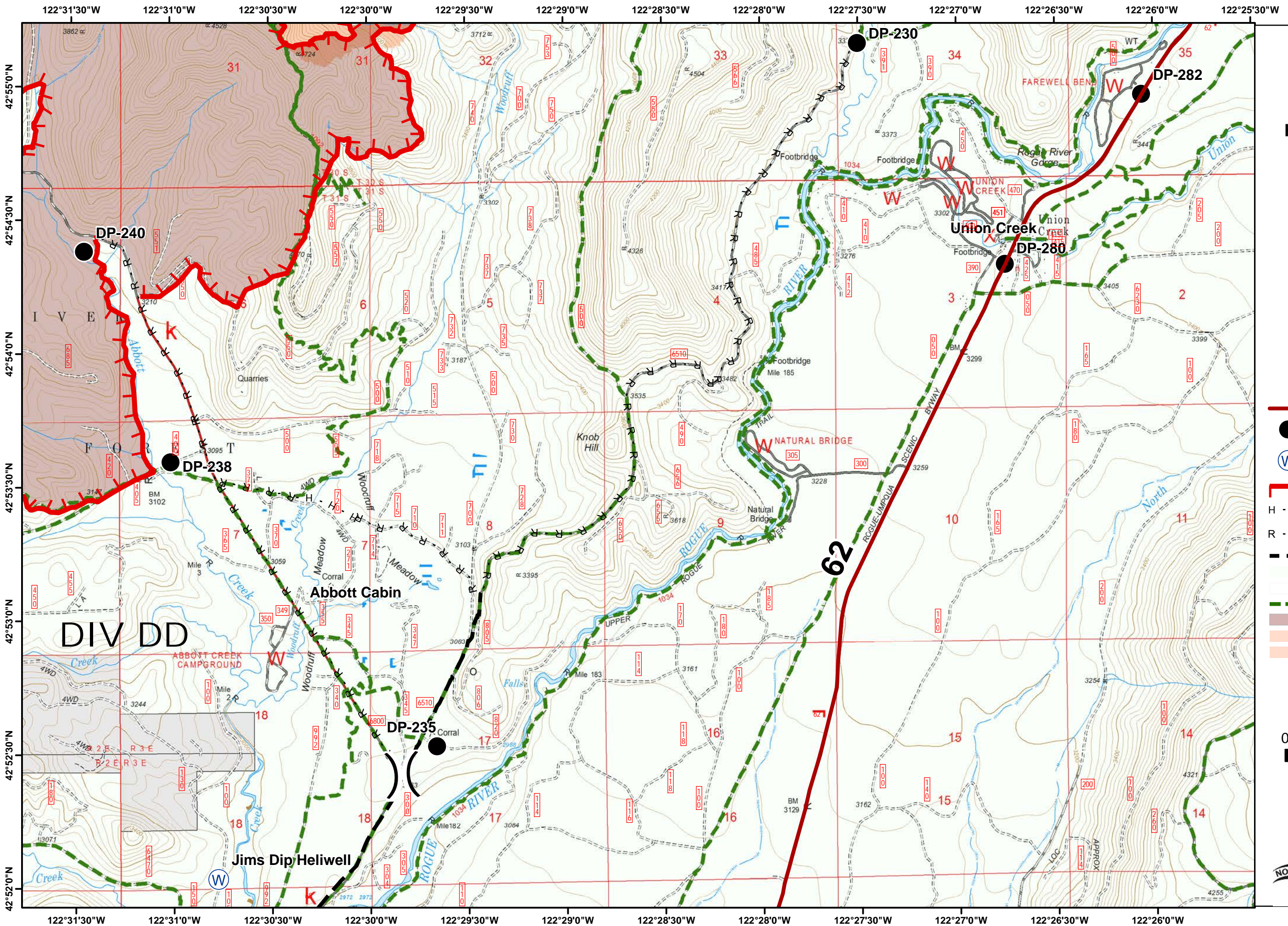
Branch II
High Cascades Cplx
IAP

September 7, 2017



- Drop Point
- Water Source
- Uncontrolled Fire Edge
- H - H - Hand Line
- R - R - Road as Completed Line
- USFS
- Private
- Trails
- Fire Area



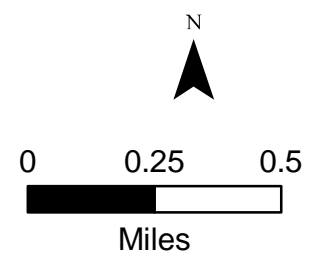


Branch II
High Cascades Cplx
IAP

September 7, 2017

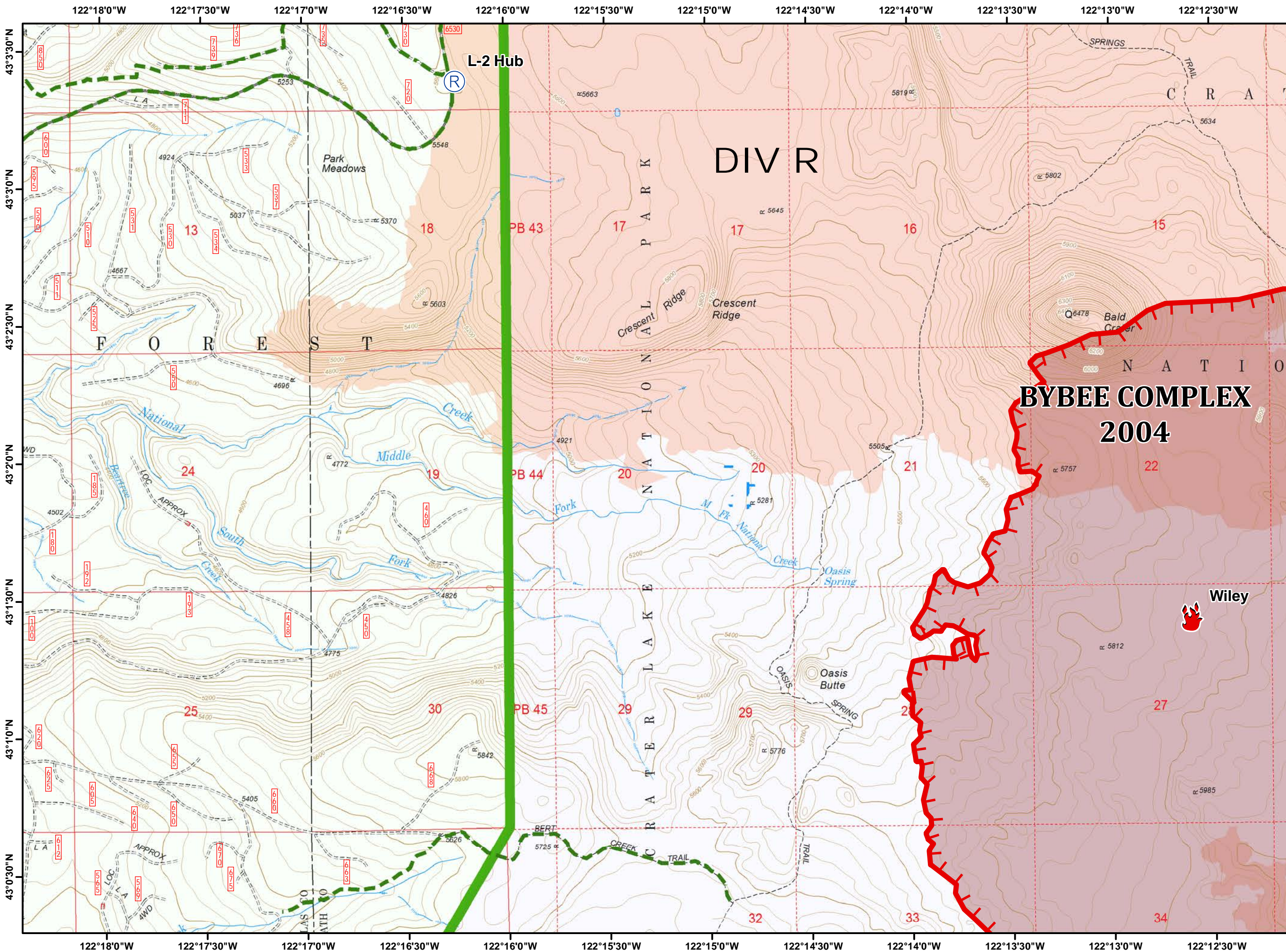







- highways
- Drop Point
- Water Source
- Uncontrolled Fire Edge
- Hand Line
- Road as Completed Line
- Planned Fire Line
- USFS
- Private
- Trails
- Fire Area
- Historic Fire Perimeters
- Historic Fire Perimeters

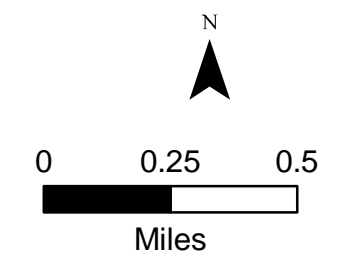


Spruce Lake High Cascades Cplx IAP

September 7, 2017

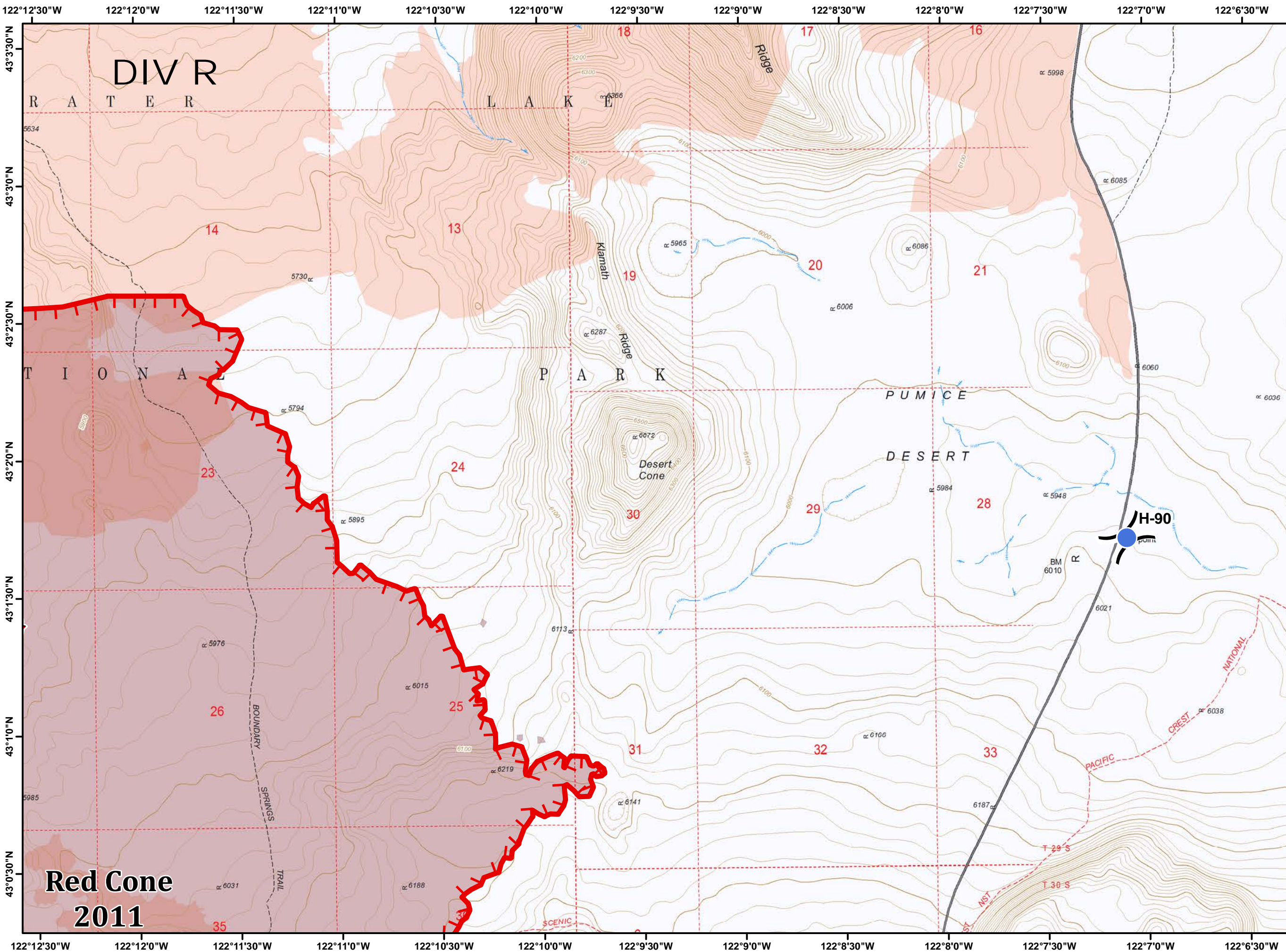



-  Fire Location
-  Repeater
-  Uncontrolled Fire Edge
-  Crater Lake National Park
-  USFS
-  Trails
-  Fire Area
-  Historic Fire Perimeters
-  Historic Fire Perimeters

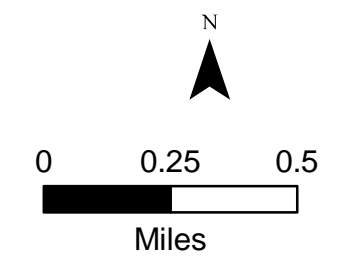


Spruce Lake High Cascades Cplx IAP

September 7, 2017



-  Fire Location
-  Helispot
-  Uncontrolled Fire Edge
-  Crater Lake National Park
-  Trails
-  Fire Area
-  Historic Fire Perimeters
-  Historic Fire Perimeters

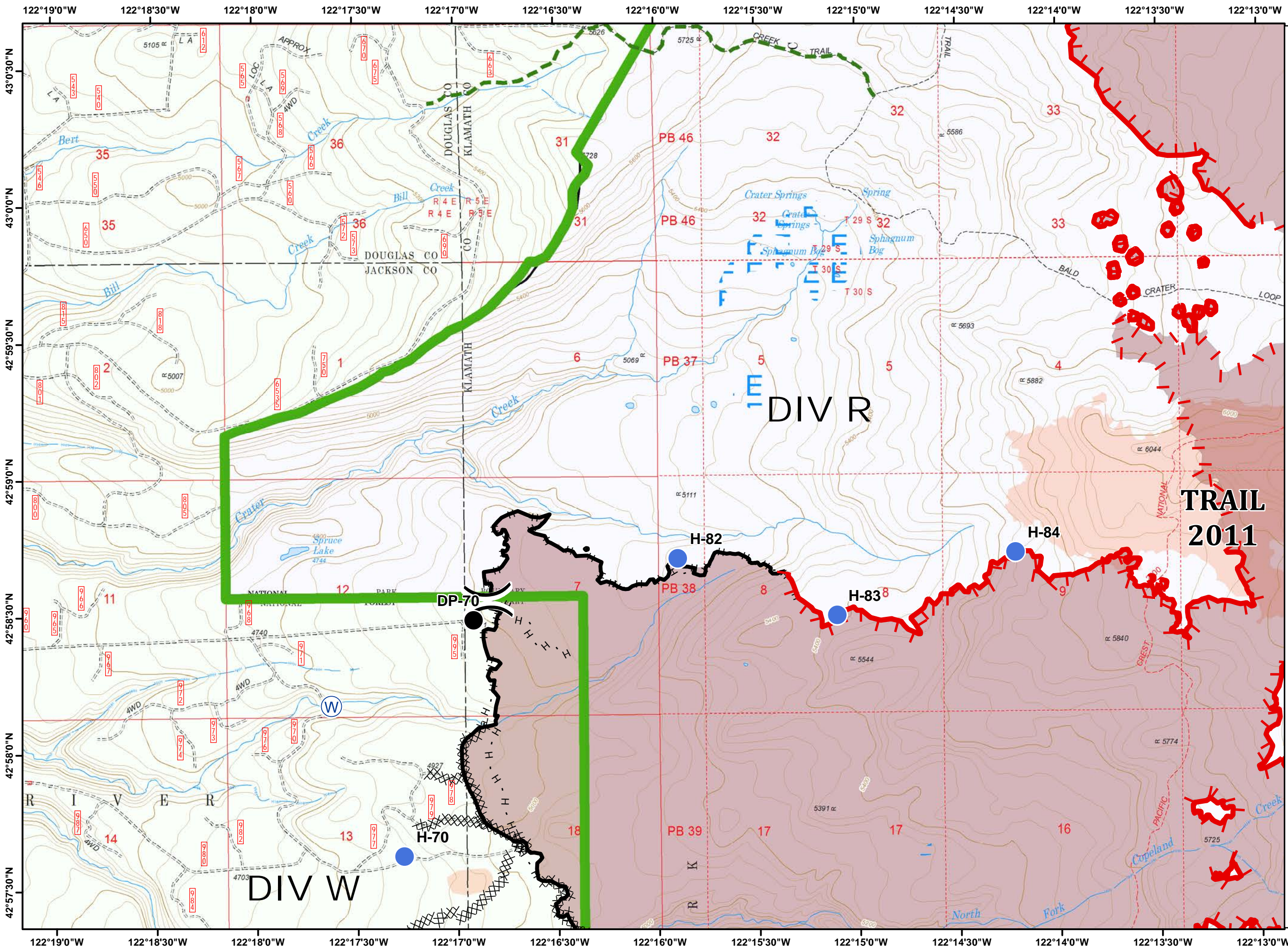


Red Cone 2011

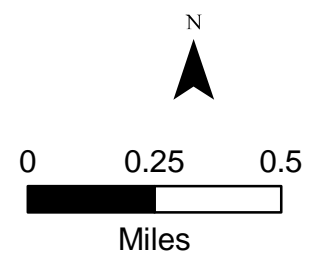


Spruce Lake High Cascades Cplx IAP

September 7, 2017

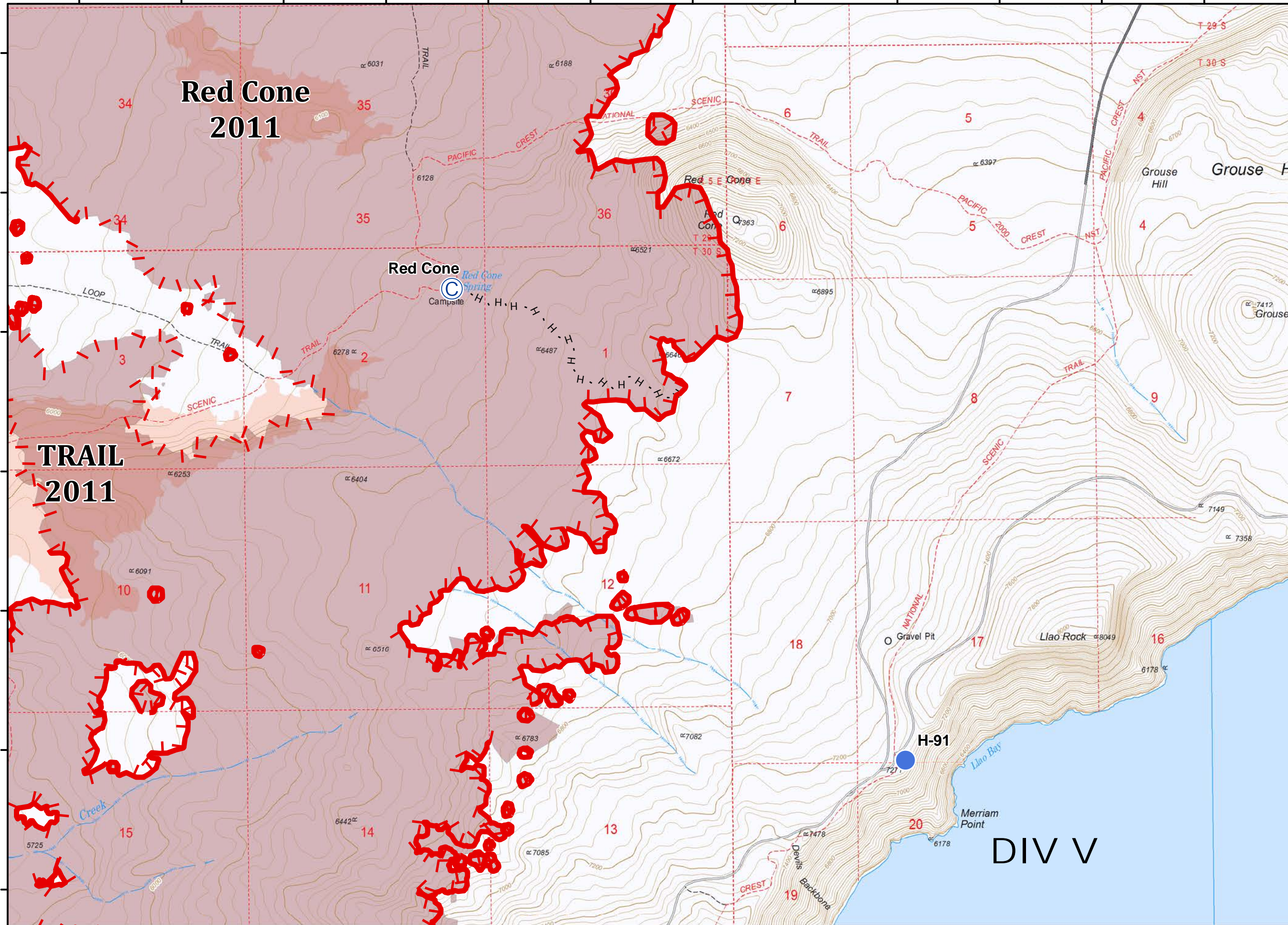


- Drop Point
- Helispot
- Water Source
- Uncontrolled Fire Edge
- Completed Dozer Line
- Completed Line
- Hand Line
- Crater Lake National Park
- USFS
- Trails
- Fire Area
- Historic Fire Perimeters
- Historic Fire Perimeters



122°13'0"W 122°12'30"W 122°12'0"W 122°11'30"W 122°11'0"W 122°10'30"W 122°10'0"W 122°9'30"W 122°9'0"W 122°8'30"W 122°8'0"W 122°7'30"W

43°0'30"N
43°0'0"N
42°59'30"N
42°59'0"N
42°58'30"N
42°58'0"N
42°57'30"N

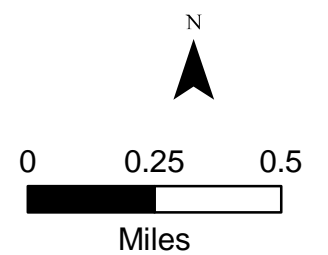


Spruce Lake High Cascades Cplx IAP

September 7, 2017



- Camp
- Helispot
- Uncontrolled Fire Edge
- H · H · Hand Line
- Crater Lake National Park
- Trails
- Fire Area
- Historic Fire Perimeters



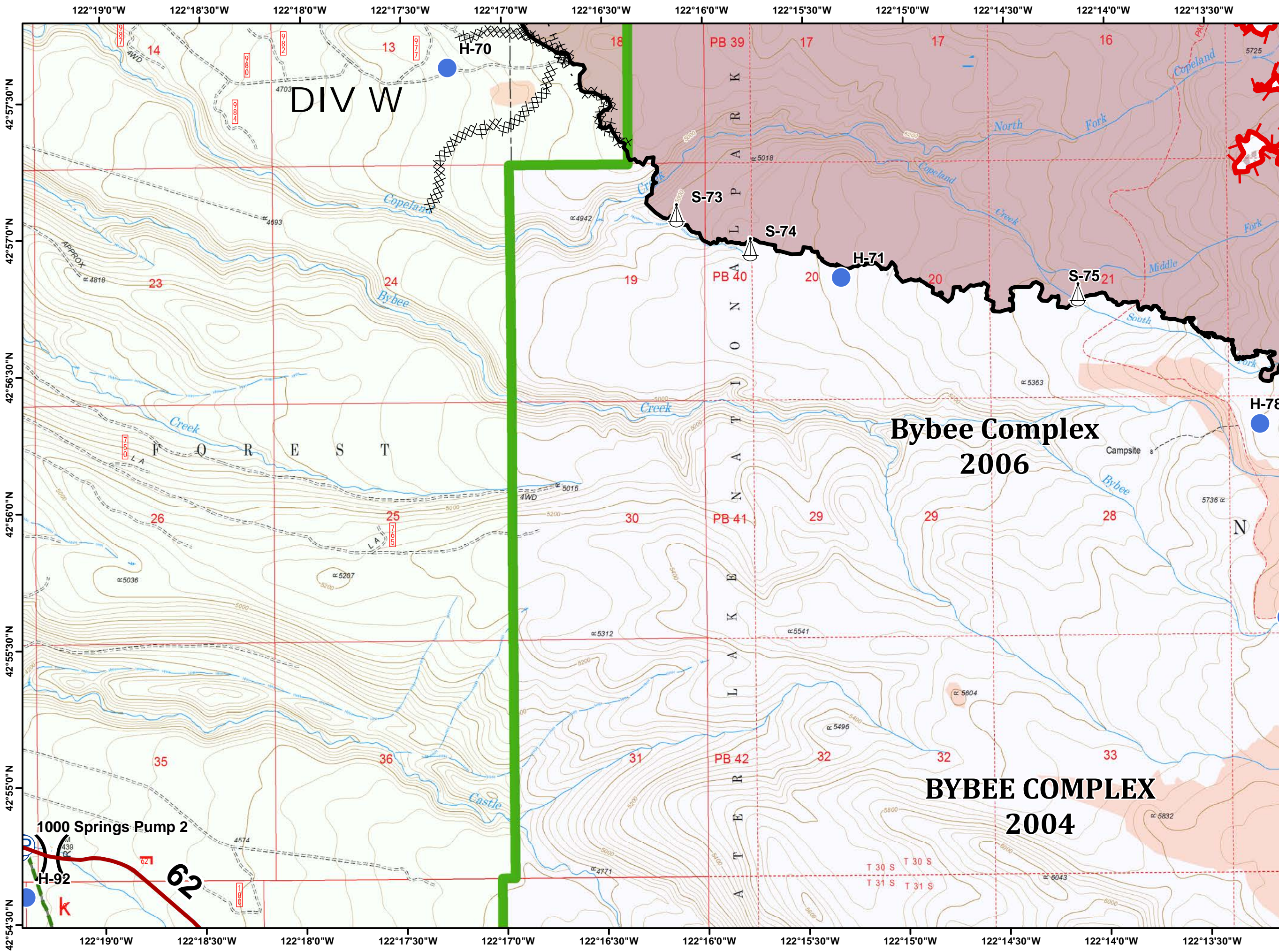
DIV V



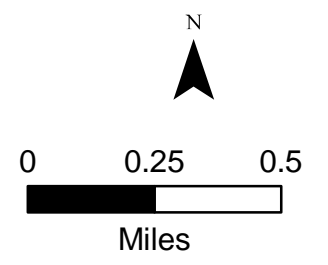
122°13'0"W 122°12'30"W 122°12'0"W 122°11'30"W 122°11'0"W 122°10'30"W 122°10'0"W 122°9'30"W 122°9'0"W 122°8'30"W 122°8'0"W 122°7'30"W

Spruce Lake High Cascades Cplx IAP

September 7, 2017

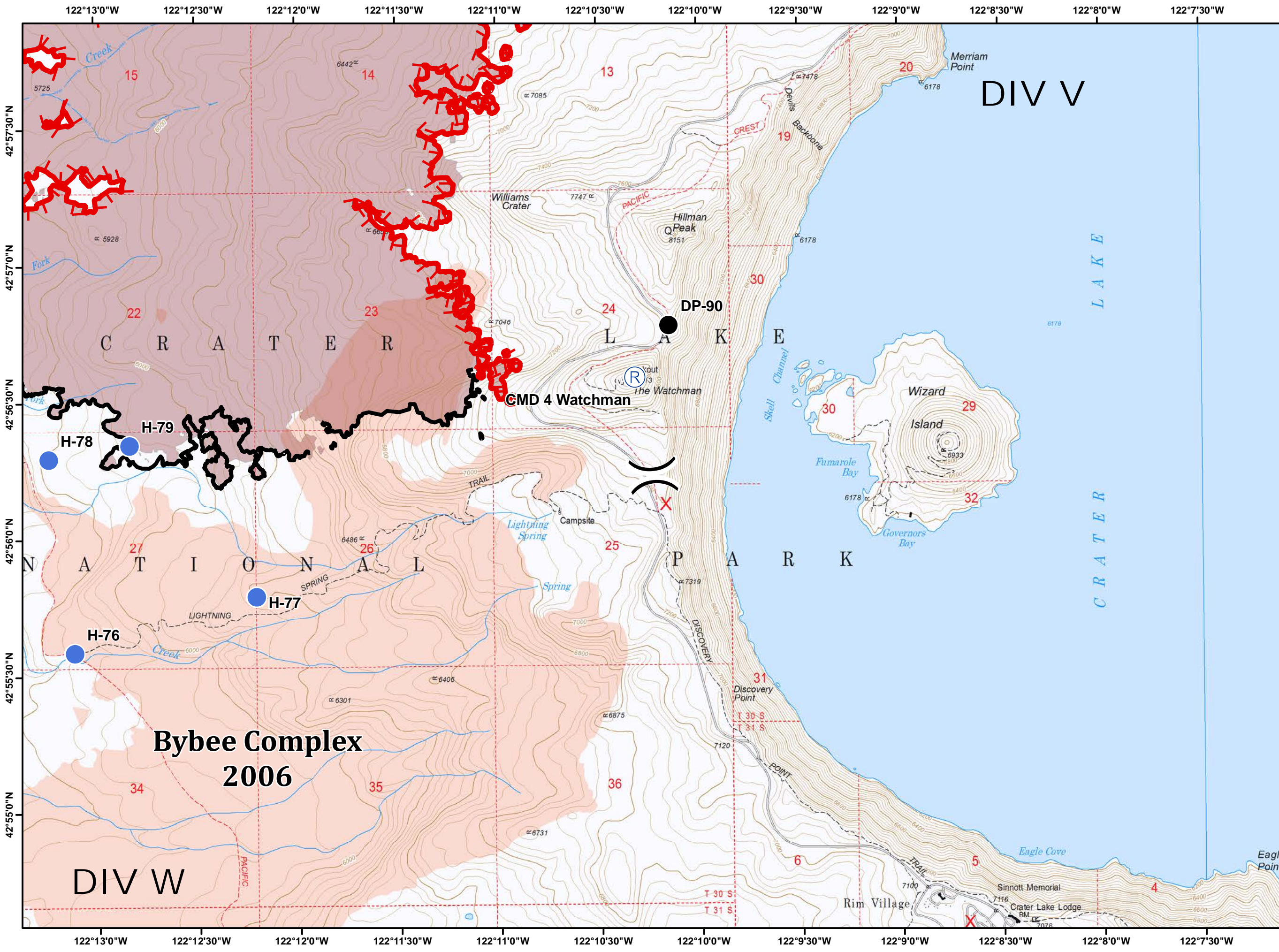


- highways
- Helispot
- Pump
- Sling Site
- Water Source
- Uncontrolled Fire Edge
- Completed Dozer Line
- Completed Line
- Hand Line
- Crater Lake National Park
- USFS
- Trails
- Fire Area
- Historic Fire Perimeters
- Historic Fire Perimeters

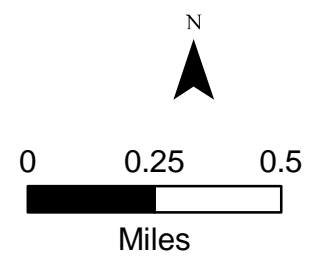


Spruce Lake High Cascades Cplx IAP

September 7, 2017

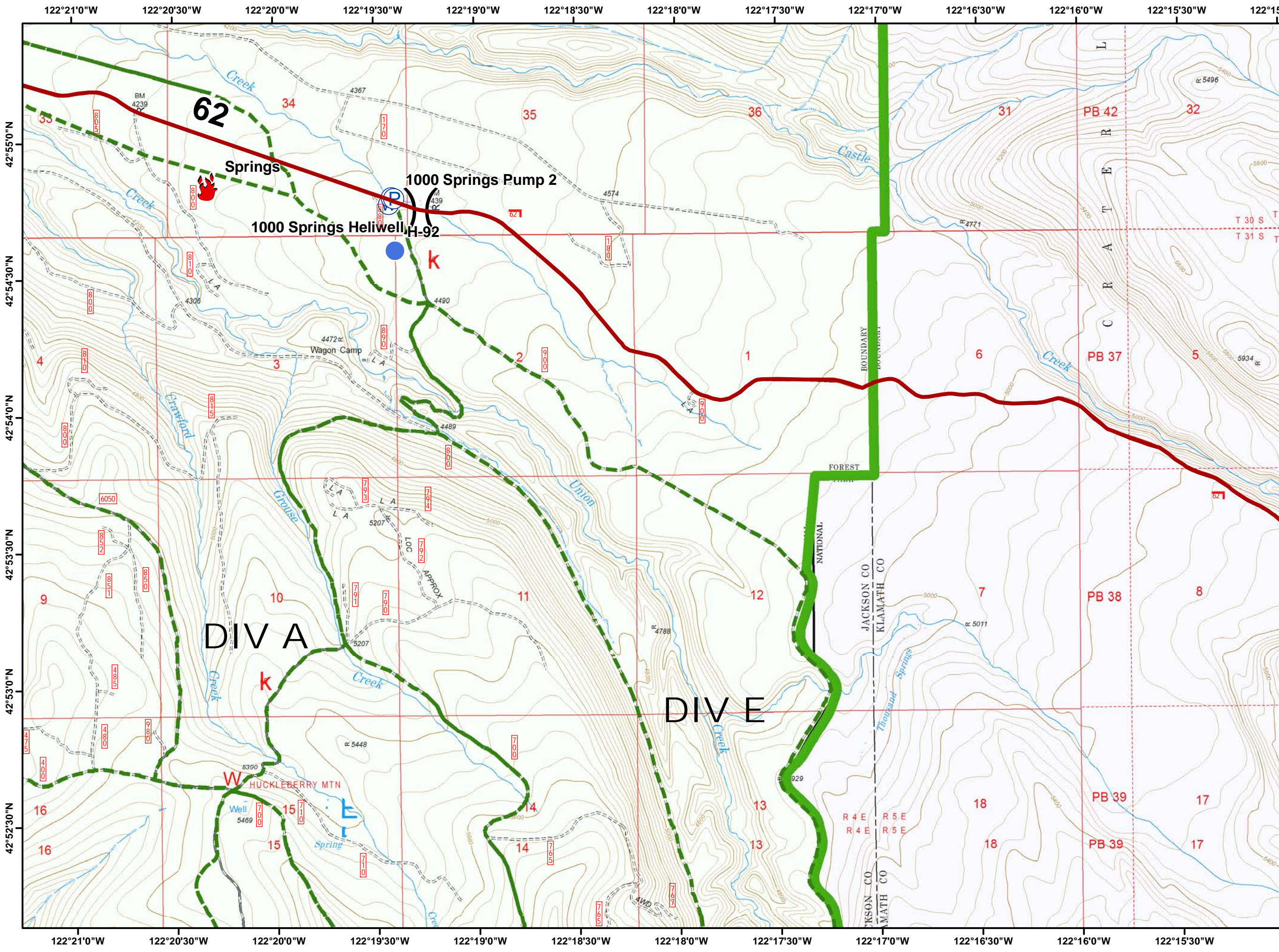


- Drop Point
- Helispot
- Repeater
- Uncontrolled Fire Edge
- Completed Line
- Crater Lake National Park
- Trails
- Fire Area
- Historic Fire Perimeters

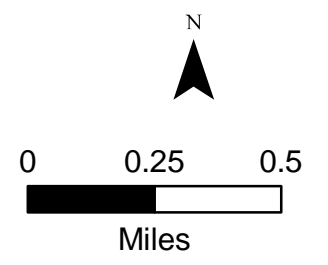


Blanket Creek High Cascades Cplx IAP

September 7, 2017



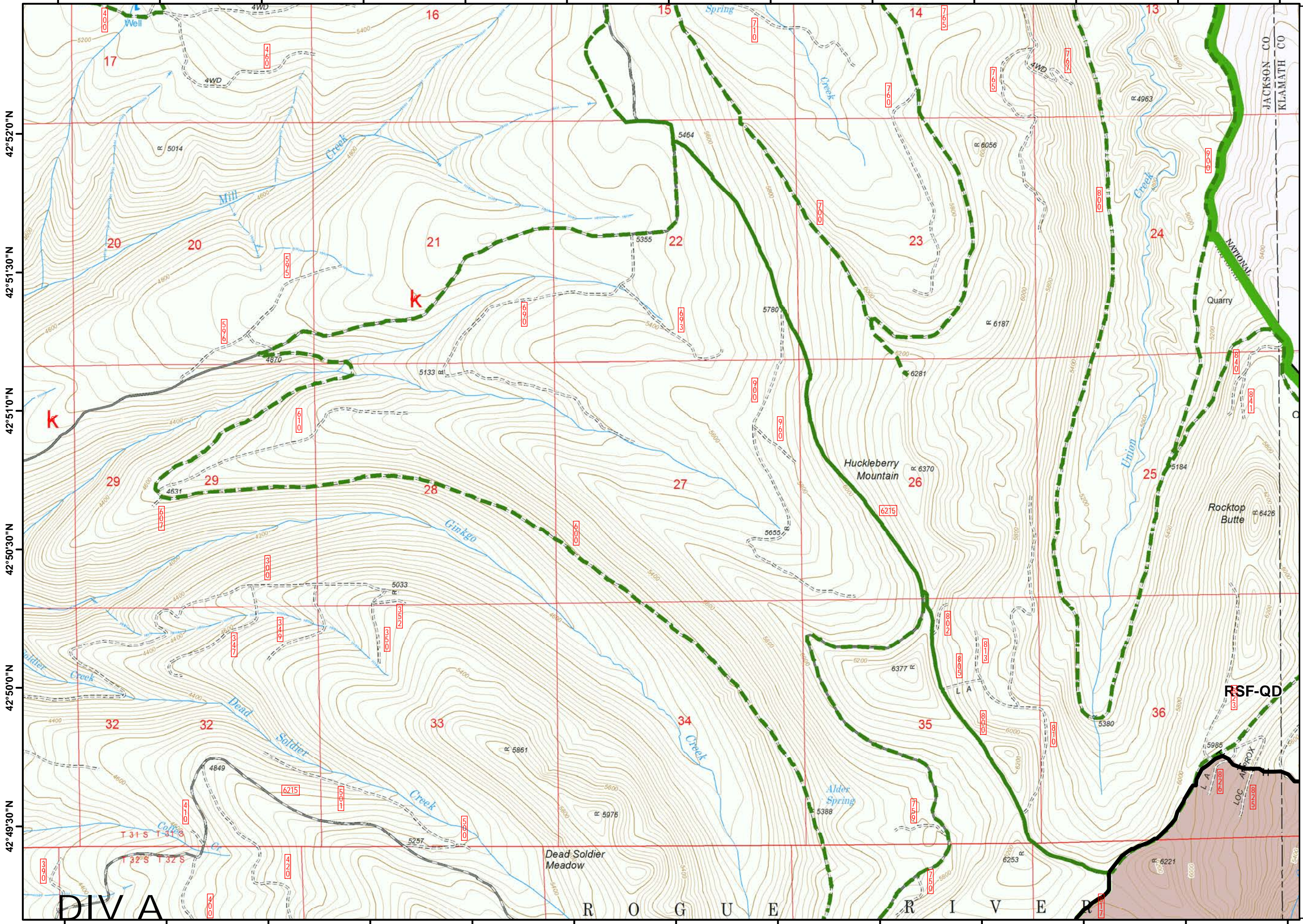
- highways
- Fire Location
- Helispot
- Pump
- Water Source
- Crater Lake National Park
- USFS
- Trails



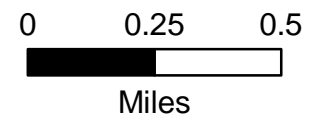
122°23'0"W 122°22'30"W 122°22'0"W 122°21'30"W 122°21'0"W 122°20'30"W 122°20'0"W 122°19'30"W 122°19'0"W 122°18'30"W 122°18'0"W 122°17'30"W 122°17'0"W

Blanket Creek High Cascades Cplx IAP

September 7, 2017



- Completed Line
- H - H - Hand Line
- Crater Lake National Park
- USFS
- Trails
- Fire Area



122°23'0"W 122°22'30"W 122°22'0"W 122°21'30"W 122°21'0"W 122°20'30"W 122°20'0"W 122°19'30"W 122°19'0"W 122°18'30"W 122°18'0"W 122°17'30"W 122°17'0"W

DIV A

Dead Soldier Meadow

Alder Spring

Huckleberry Mountain

Rocktop Butte

Quarry

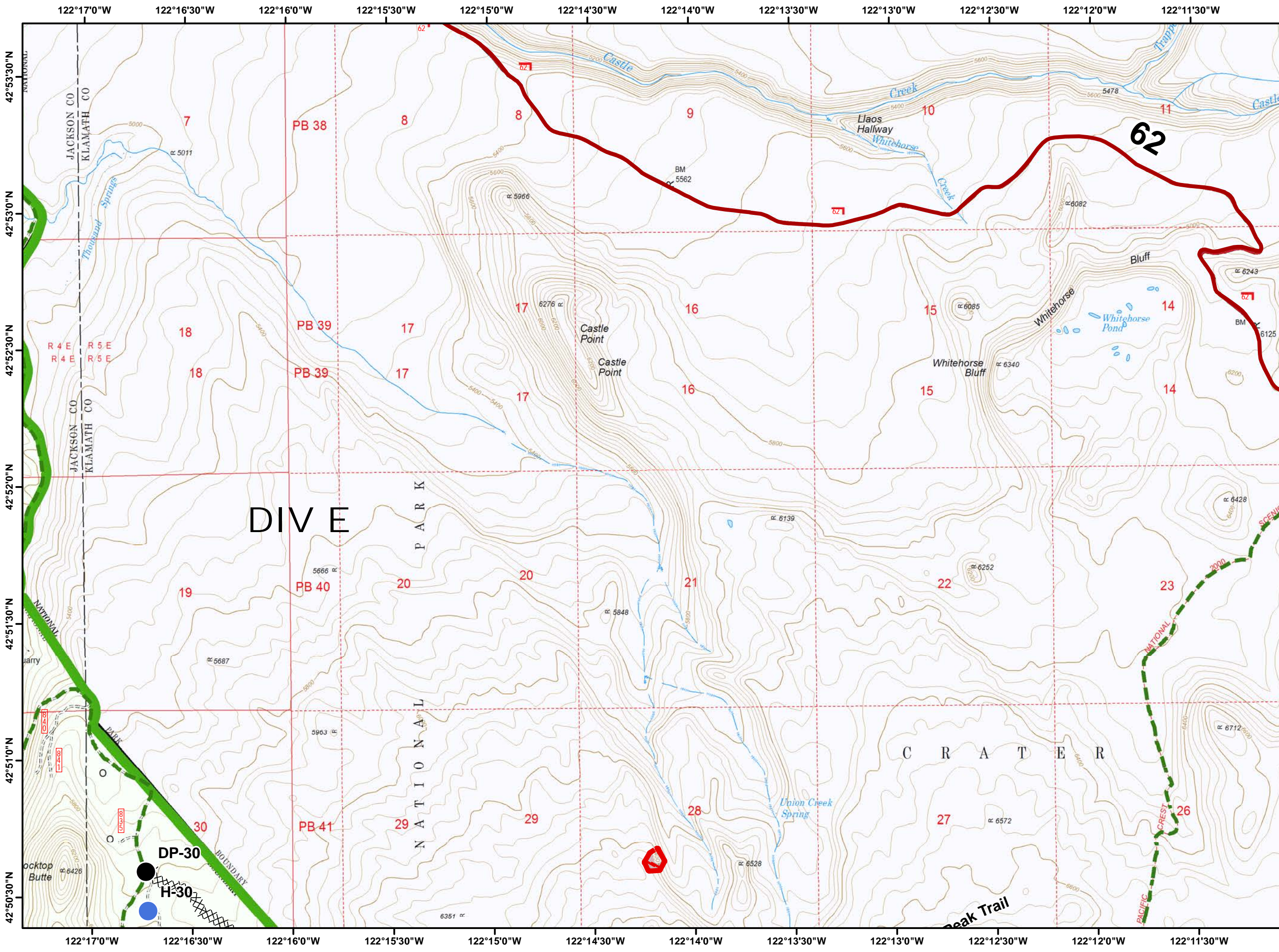
RSF-QD

NATIONAL

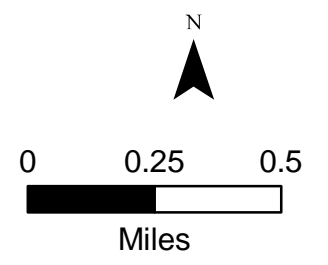
JACKSON CO
KLAMATH CO

Blanket Creek High Cascades Cplx IAP

September 7, 2017

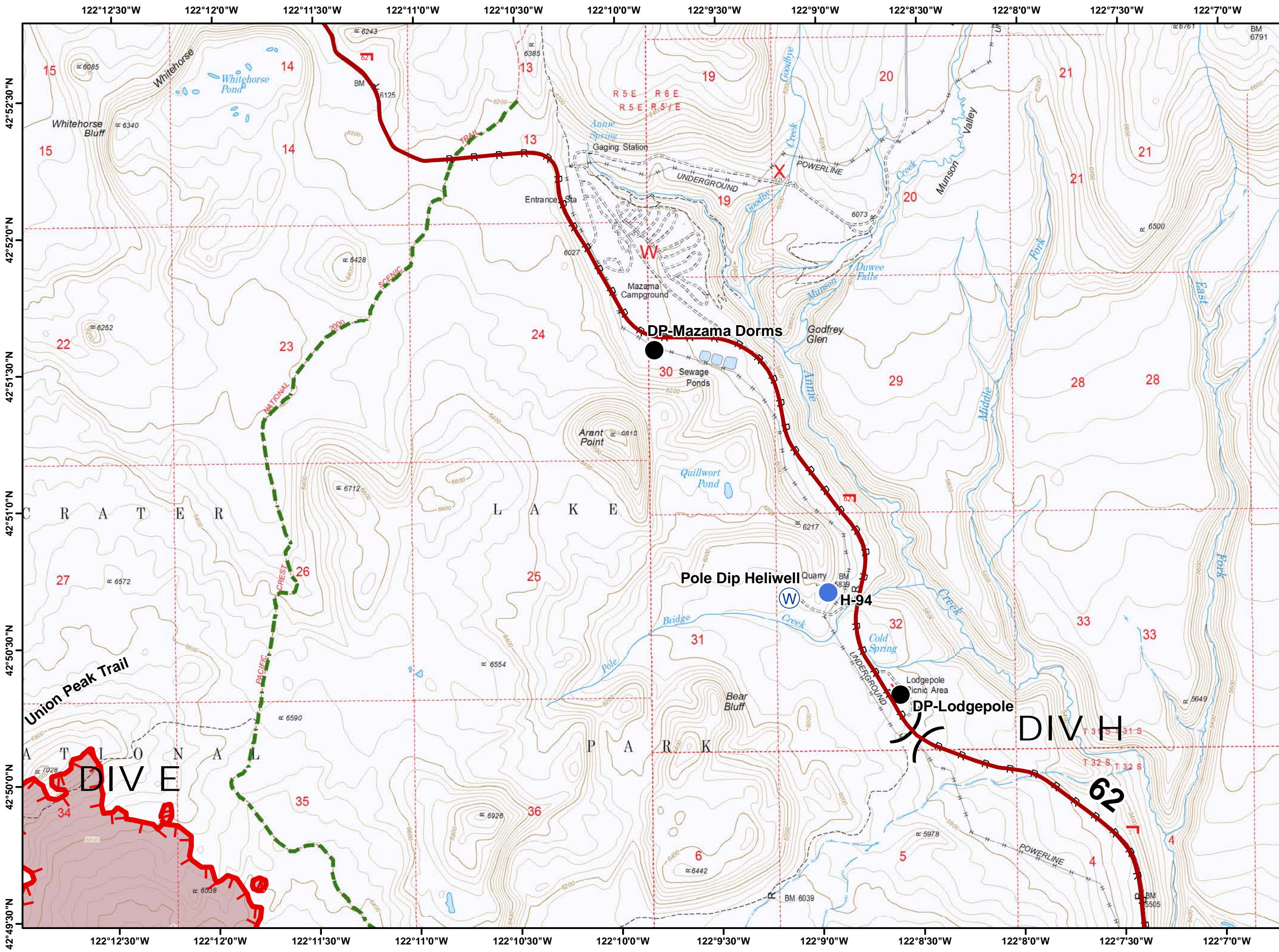


- highways
- Drop Point
- Helispot
- Uncontrolled Fire Edge
- Completed Dozer Line
- Crater Lake National Park
- USFS
- Trails
- Fire Area

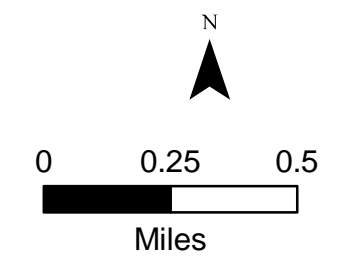


Blanket Creek High Cascades Cplx IAP

September 7, 2017






















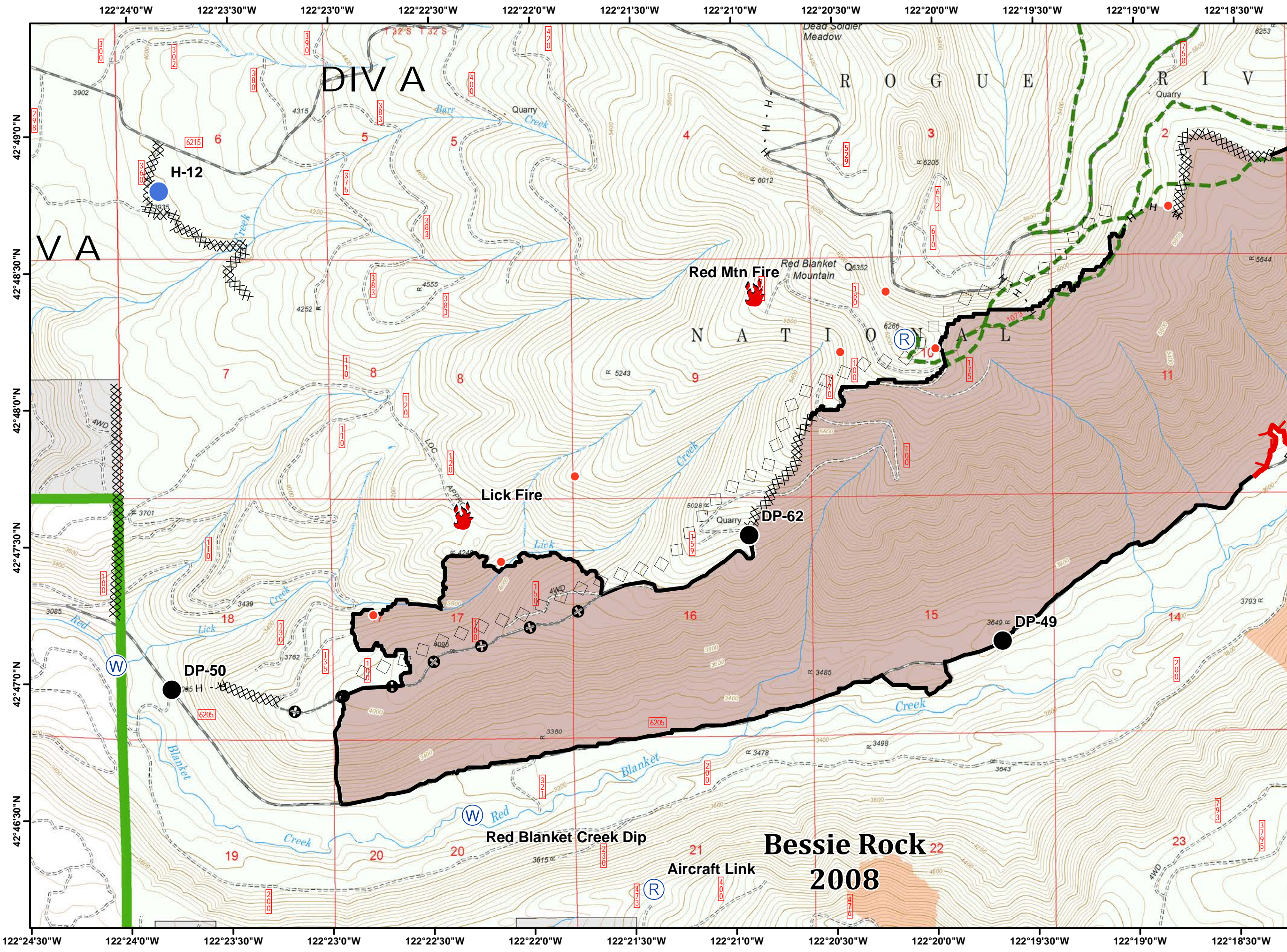
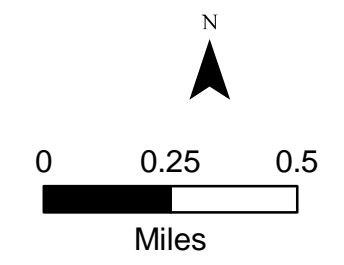
- highways
- Drop Point
- Helispot
- Water Source
- Uncontrolled Fire Edge
- R - R - Road as Completed Line
- Crater Lake National Park
- Trails
- Fire Area



Blanket Creek High Cascades Cplx IAP

September 7, 2017

-  Drop Point
-  Fire Location
-  Helispot
-  Hot Spot
-  Repeater
-  Water Source
-  Uncontrolled Fire Edge
-  Completed Dozer Line
-  Completed Line
-  H - H - Hand Line
-  R - R - Road as Completed Line
-  Aerial Retardant Drop
-  Other
-  USFS
-  Private
-  Trails
-  Fire Area
-  Historic Fire Perimeters
-  Historic Fire Perimeters

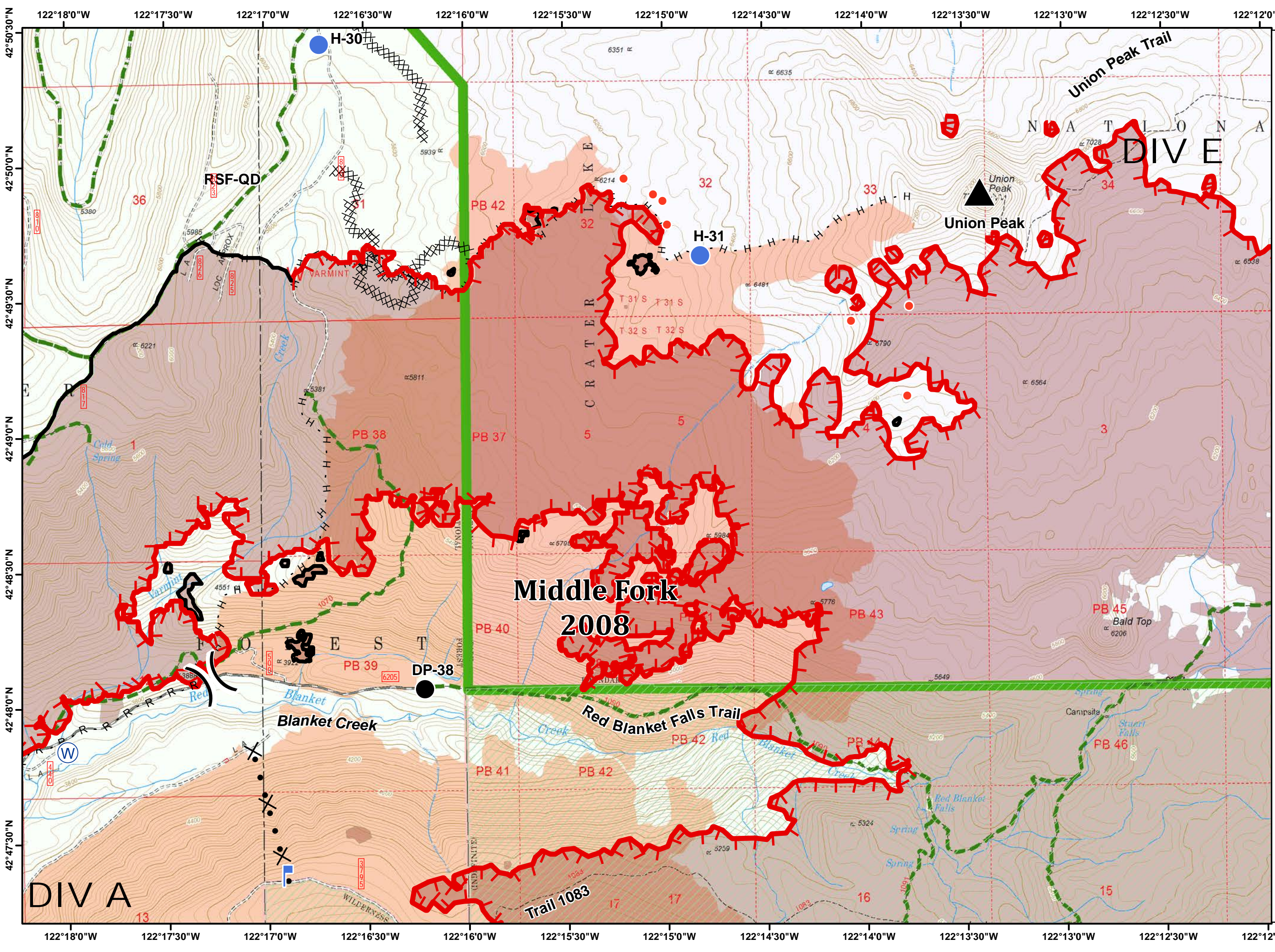
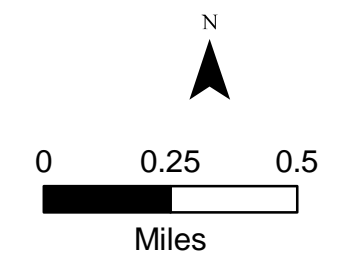


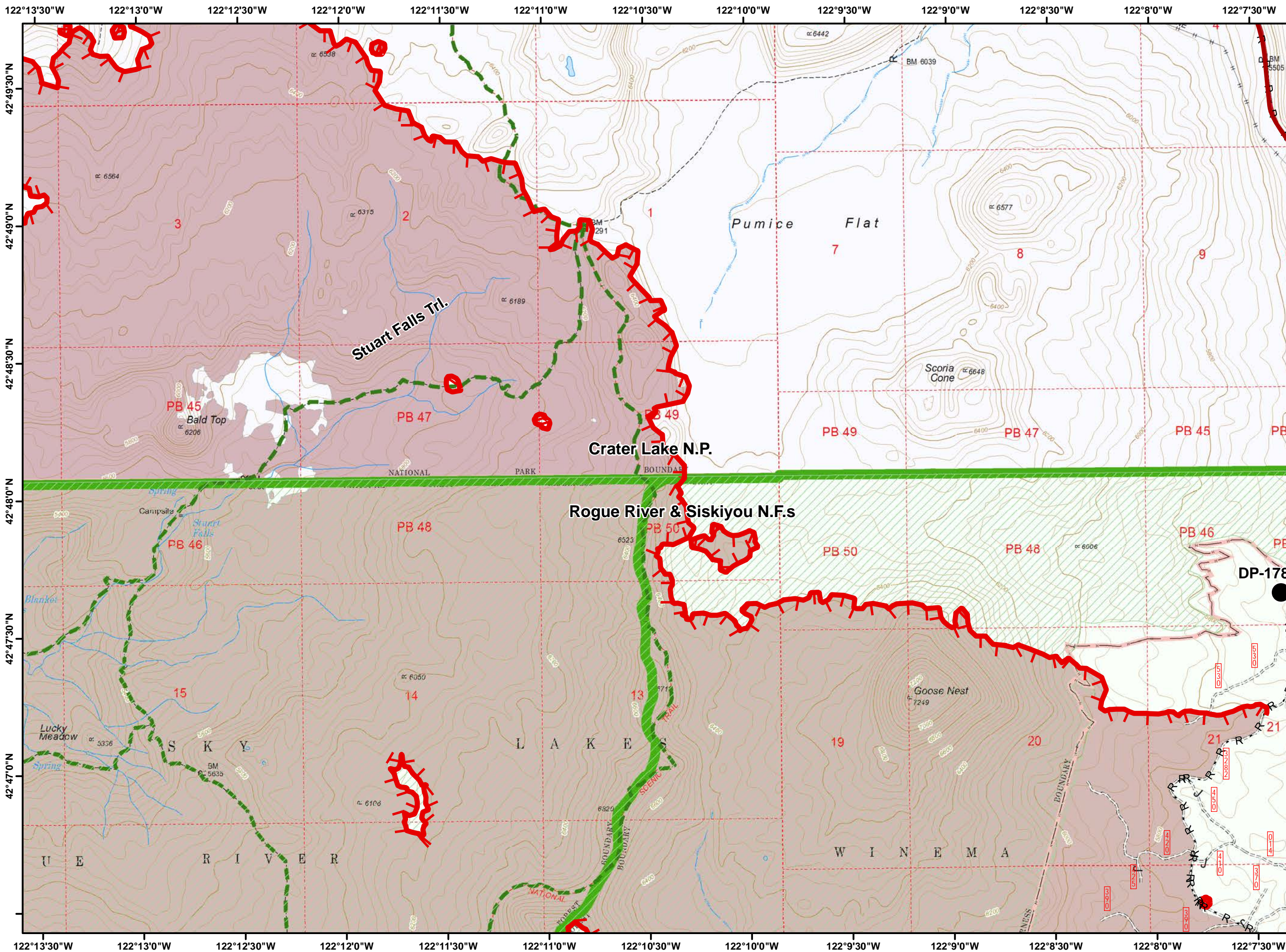
Blanket Creek High Cascades Cplx IAP

September 7, 2017



- Drop Point
- Helispot
- Hot Spot
- Lookout
- Water Source
- Uncontrolled Fire Edge
- Completed Dozer Line
- Completed Line
- Hand Line
- Road as Completed Line
- Proposed Dozer Line
- Crater Lake National Park
- USFS
- Wilderness
- Trails
- Fire Area
- Historic Fire Perimeters
- Historic Fire Perimeters



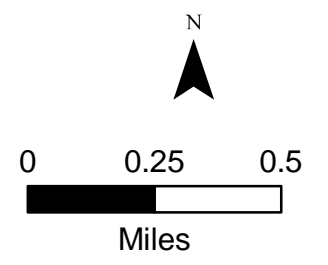


Page : 7B
 Blanket Creek
 High Cascades Cplx
 IAP

September 7, 2017

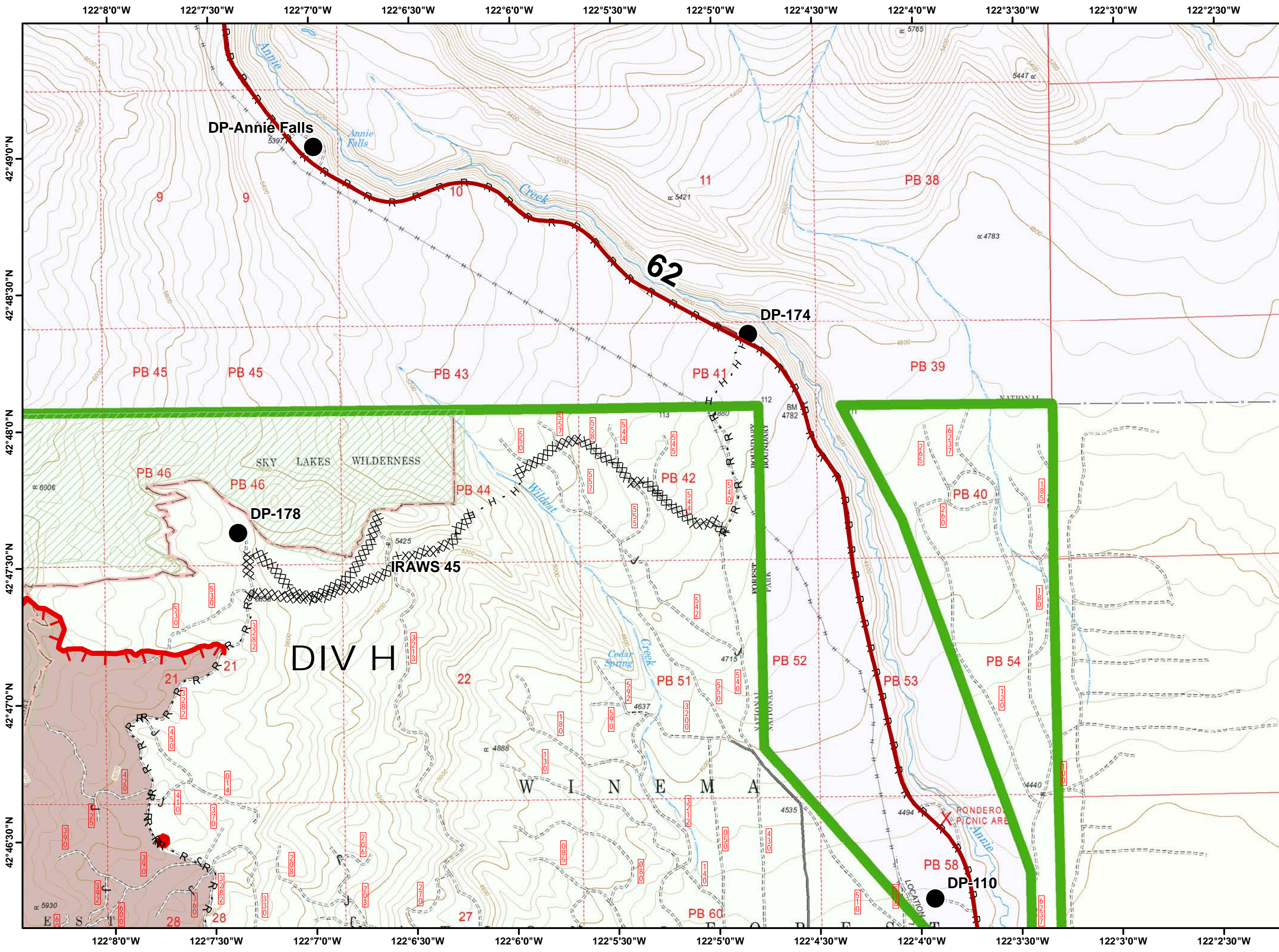


- highways
- Drop Point
- Uncontrolled Fire Edge
- Completed Dozer Line
- R - R - Road as Completed Line
- Crater Lake National Park
- USFS
- Wilderness
- Trails
- Fire Area

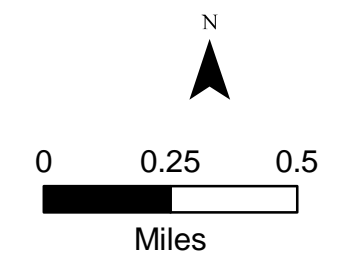


Blanket Creek High Cascades Cplx IAP

September 7, 2017

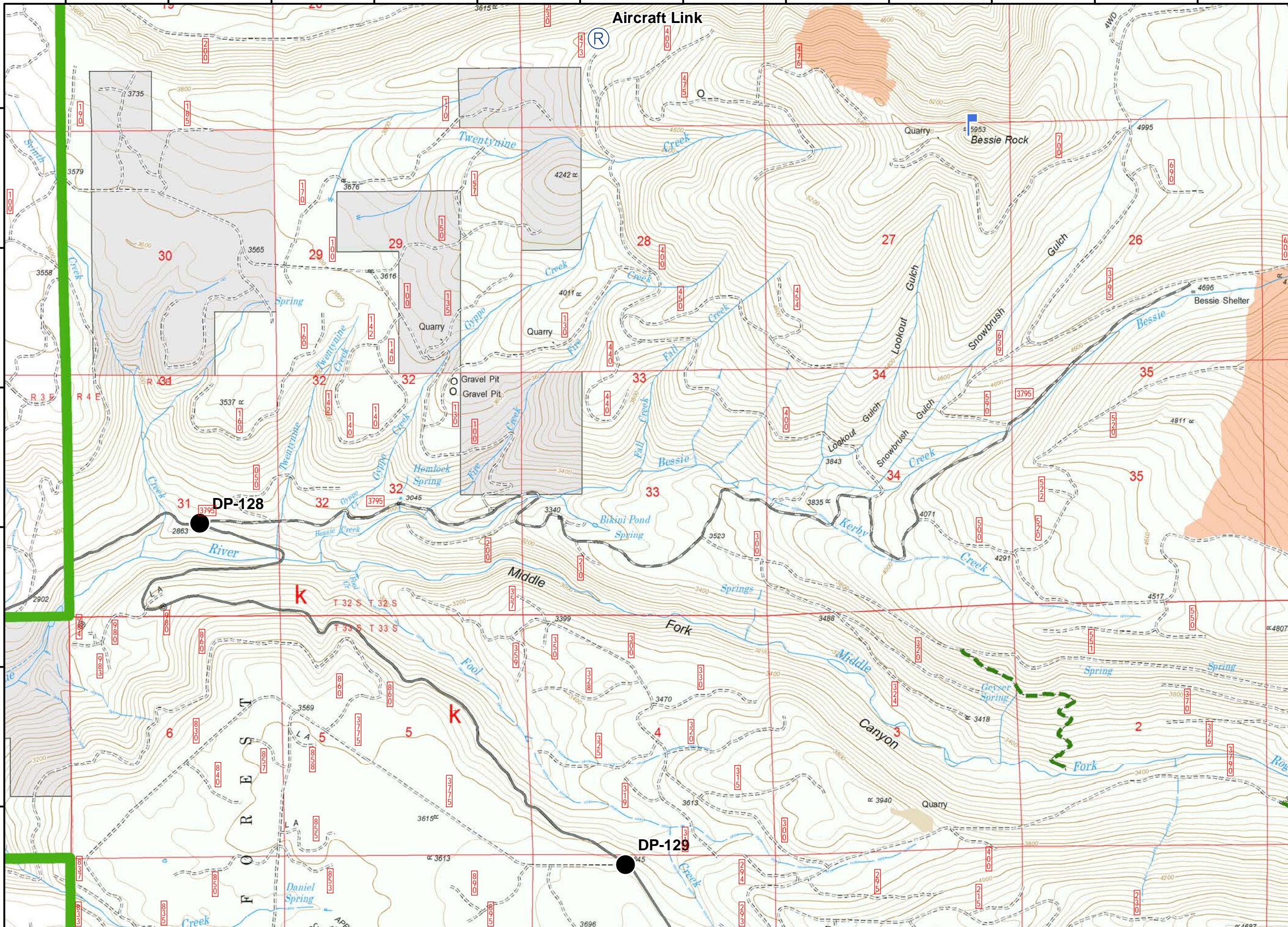


- highways
- Drop Point
- Uncontrolled Fire Edge
- Completed Dozer Line
- Hand Line
- Road as Completed Line
- Crater Lake National Park
- State Forests
- USFS
- Wilderness
- Trails
- Fire Area



122°24'0"W 122°23'30"W 122°23'0"W 122°22'30"W 122°22'0"W 122°21'30"W 122°21'0"W 122°20'30"W 122°20'0"W 122°19'30"W 122°19'0"W 122°18'30"W

42°46'0"N
42°45'30"N
42°45'0"N
42°44'30"N
42°44'0"N
42°43'30"N

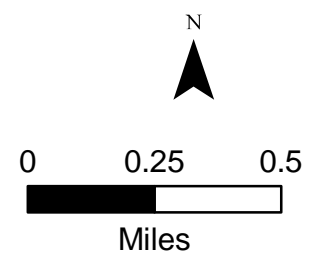


Page : 9B
Blanket Creek
High Cascades Cplx
IAP

September 7, 2017



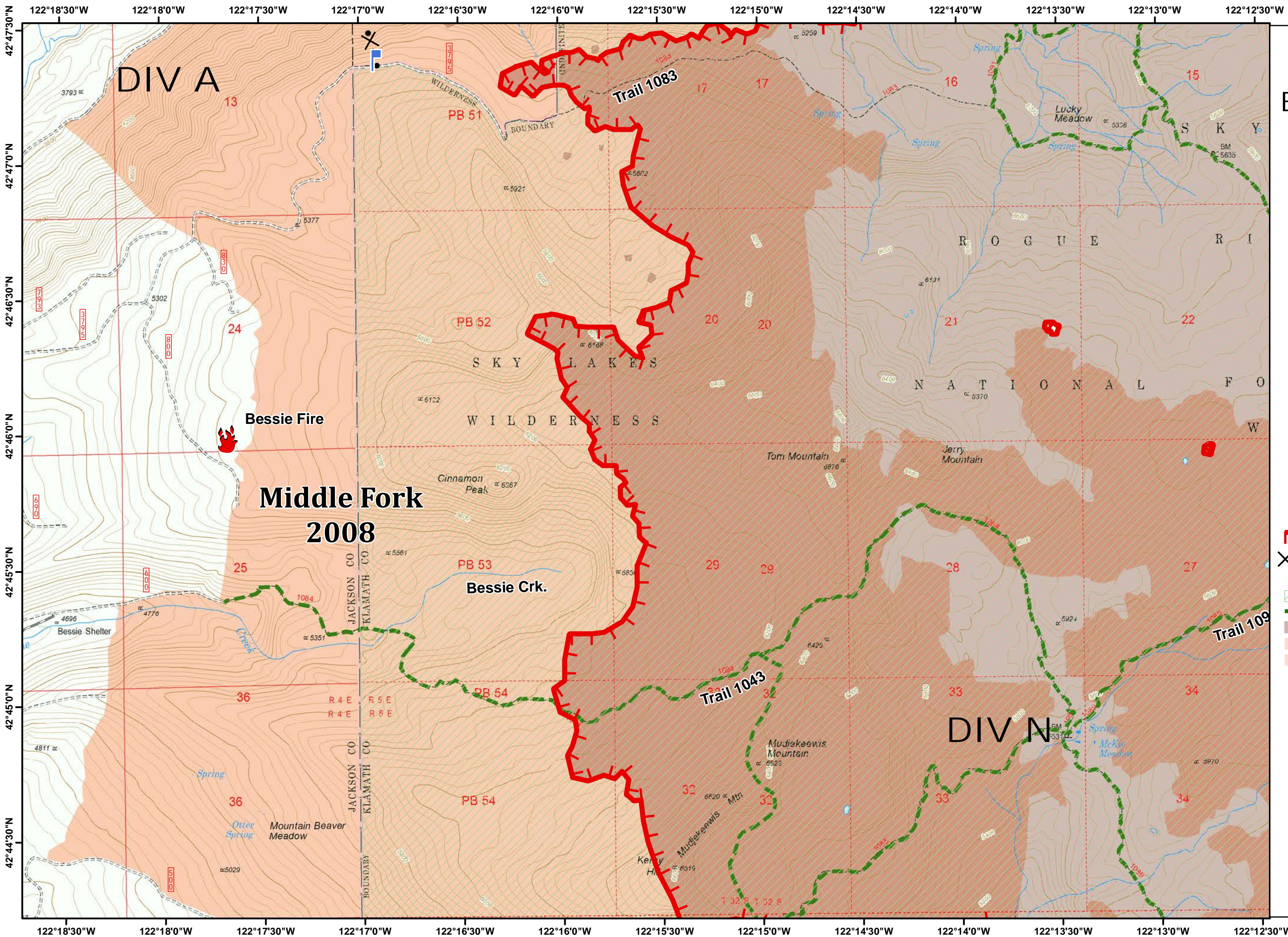
- Drop Point
- └ Lookout
- Ⓡ Repeater
- USFS
- Private
- Trails
- Historic Fire Perimeters
- Historic Fire Perimeters






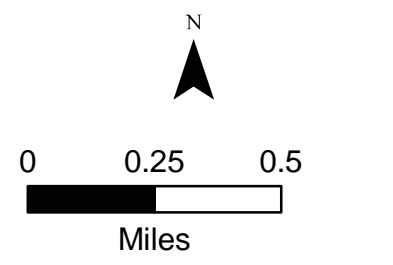
122°24'0"W 122°23'30"W 122°23'0"W 122°22'30"W 122°22'0"W 122°21'30"W 122°21'0"W 122°20'30"W 122°20'0"W 122°19'30"W 122°19'0"W 122°18'30"W

Blanket Creek High Cascades Cplx IAP

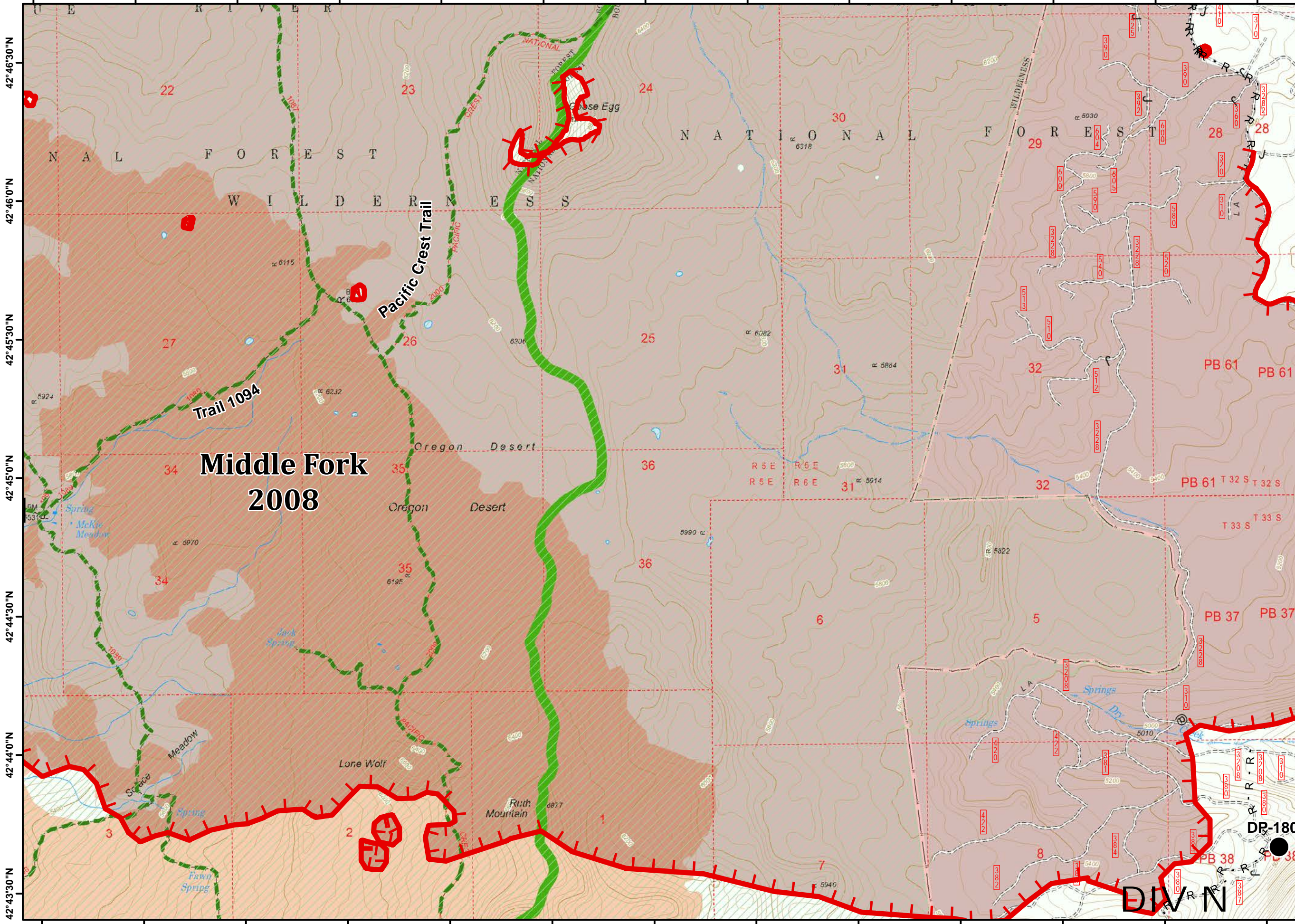
September 7, 2017



-  Fire Location
-  Lookout
-  Uncontrolled Fire Edge
-  Proposed Dozer Line
-  USFS Wilderness
-  Trails
-  Fire Area
-  Historic Fire Perimeters
-  Historic Fire Perimeters



122°13'30"W 122°13'0"W 122°12'30"W 122°12'0"W 122°11'30"W 122°11'0"W 122°10'30"W 122°10'0"W 122°9'30"W 122°9'0"W 122°8'30"W 122°8'0"W 122°7'30"W



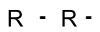







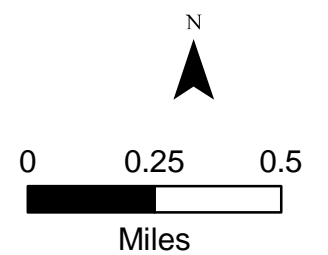
42°46'30"N
42°46'0"N
42°45'30"N
42°45'0"N
42°44'30"N
42°44'0"N
42°43'30"N

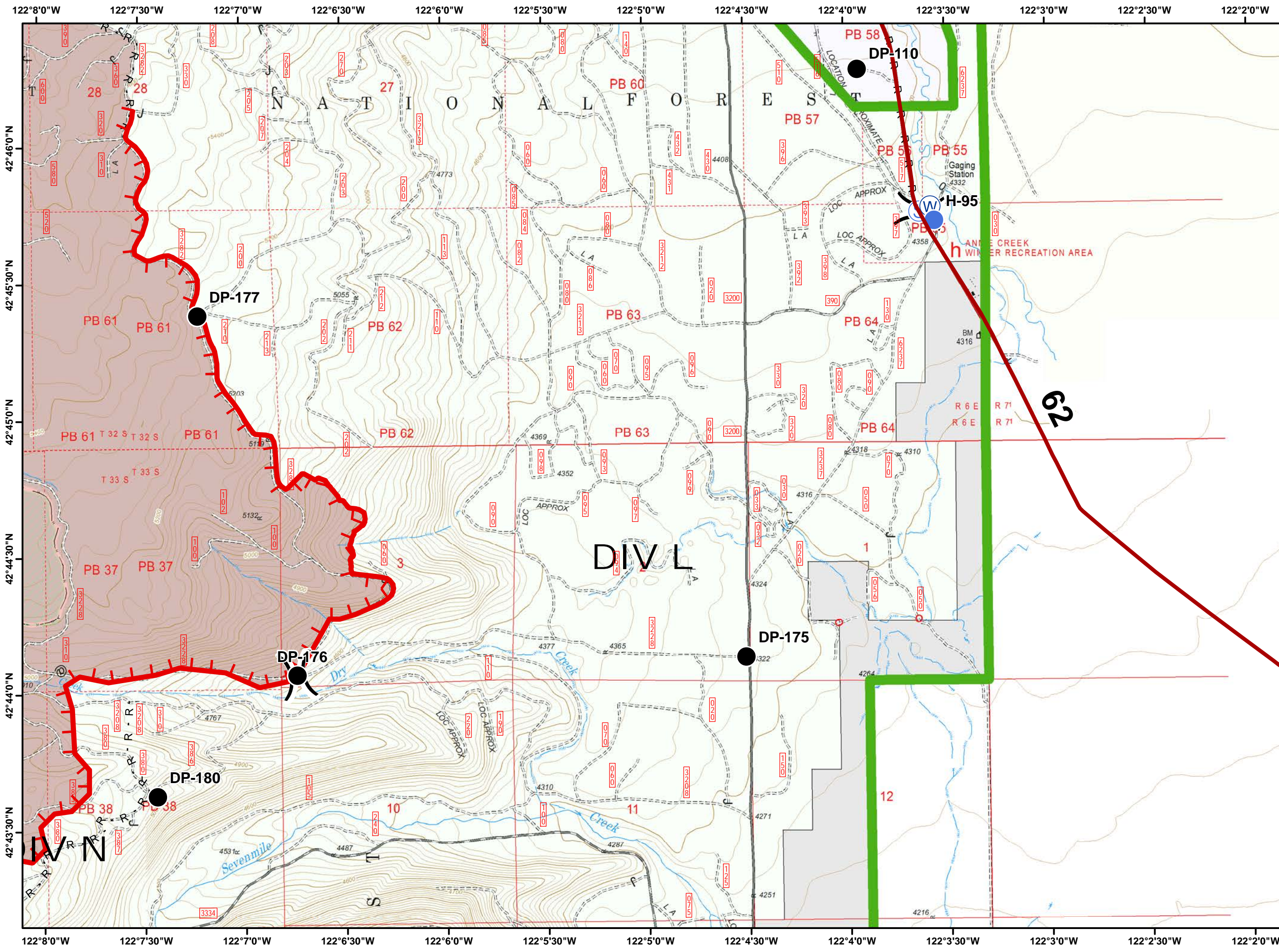
Blanket Creek High Cascades Cplx IAP

September 7, 2017



-  Drop Point
-  Uncontrolled Fire Edge
-  R - R - Road as Completed Line
-  USFS Wilderness
-  Trails
-  Fire Area
-  Historic Fire Perimeters
-  Historic Fire Perimeters



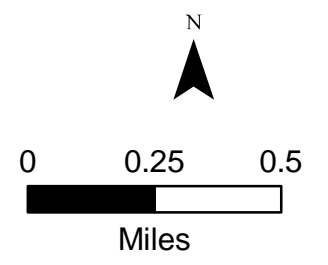


Page : 12B
 Blanket Creek
 High Cascades Cplx
 IAP

September 7, 2017

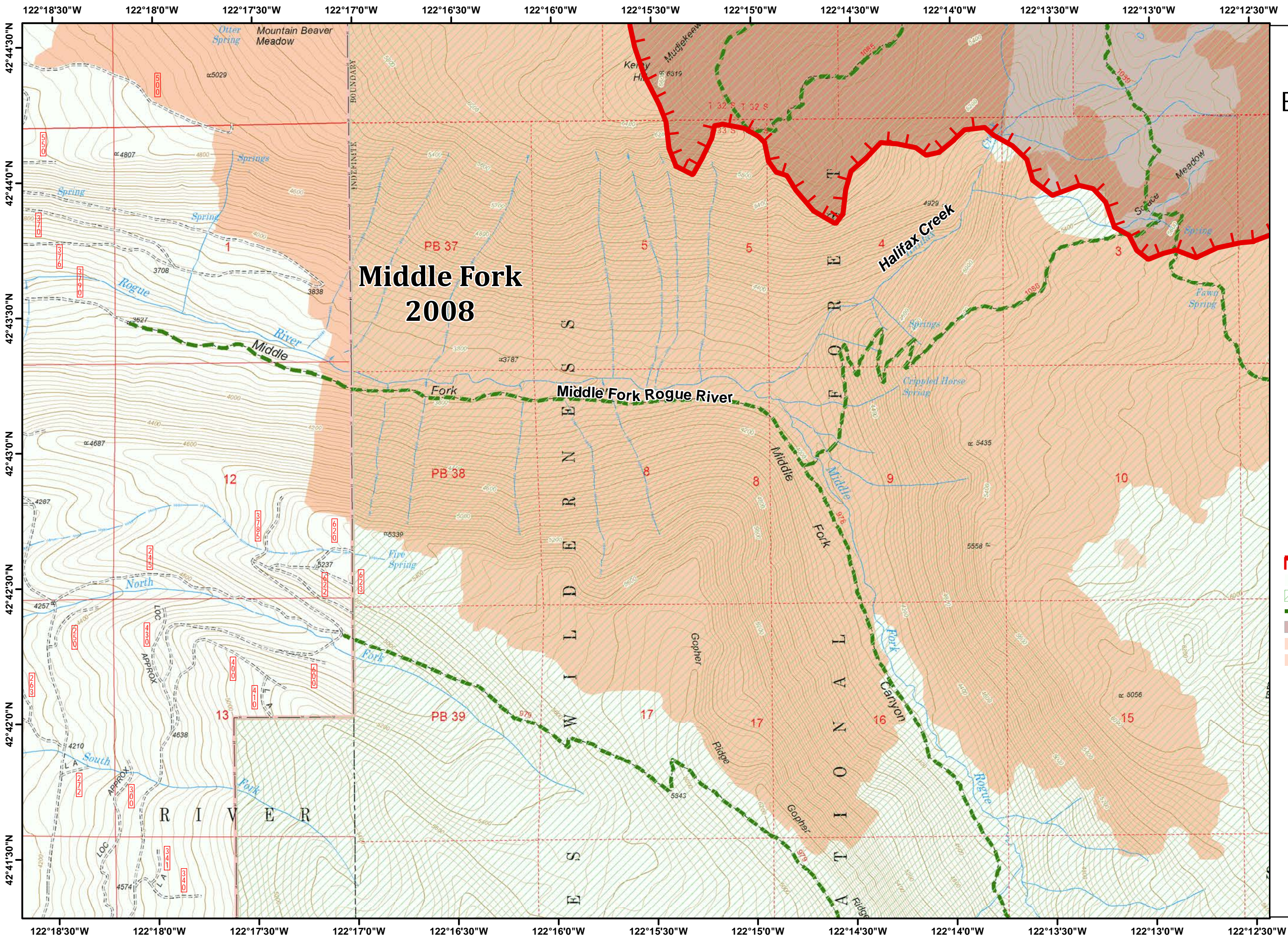


- highways
- Drop Point
- Helispot
- Staging Area
- Water Source
- Uncontrolled Fire Edge
- R - R - Road as Completed Line
- Crater Lake National Park
- State Forests
- USFS
- Private
- Wilderness
- Trails
- Fire Area

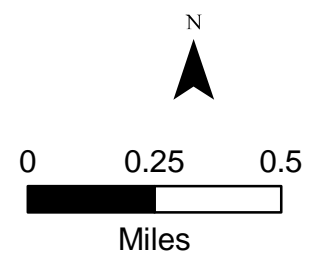


Blanket Creek High Cascades Cplx IAP

September 7, 2017

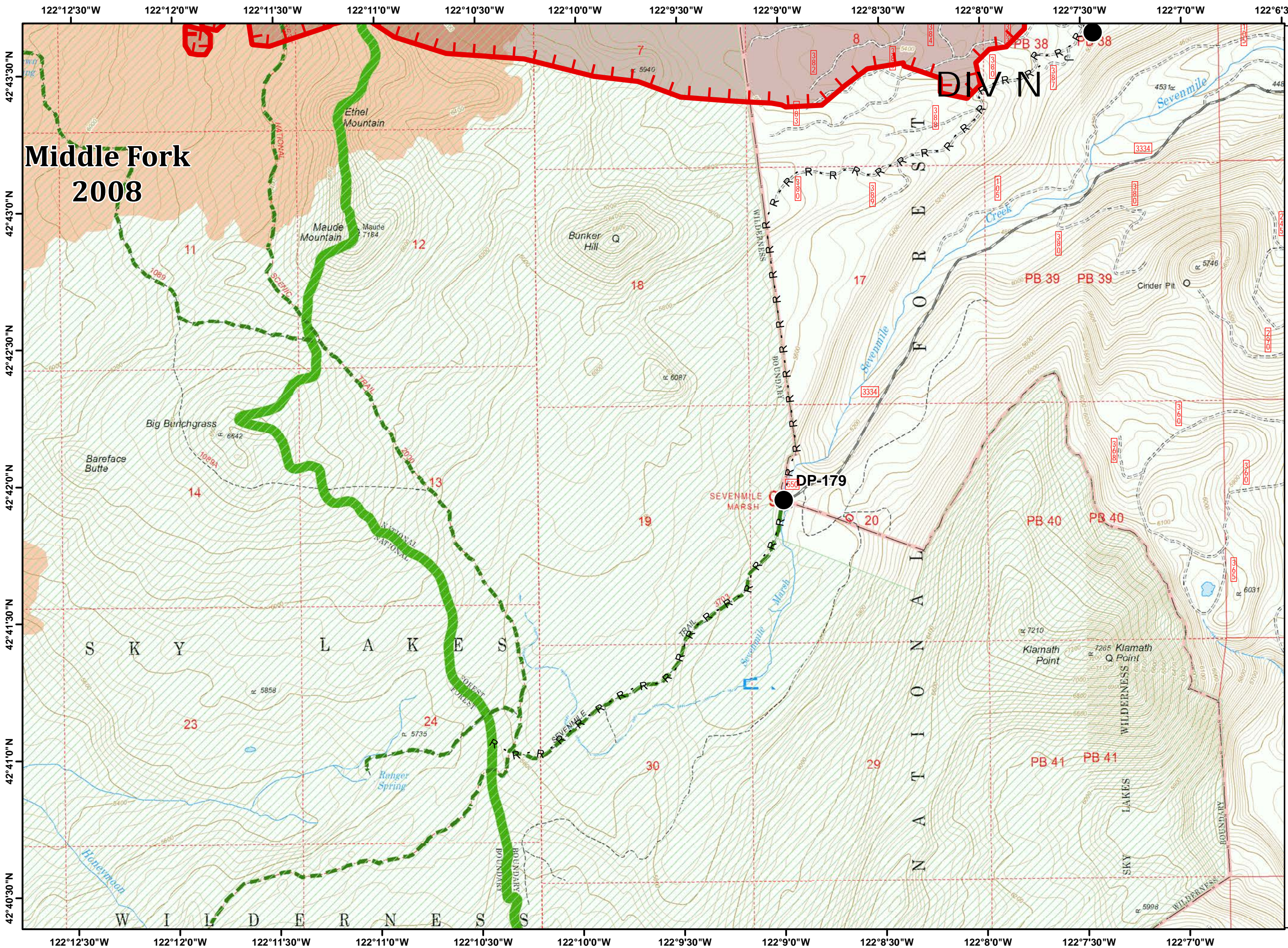


- Uncontrolled Fire Edge
- USFS
- Wilderness
- Trails
- Fire Area
- Historic Fire Perimeters
- Historic Fire Perimeters



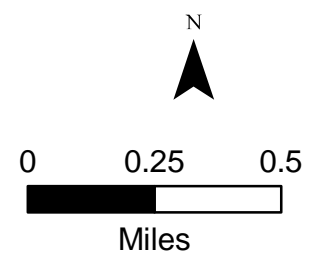
Blanket Creek High Cascades Cplx IAP

September 7, 2017



Middle Fork 2008

- Drop Point
- Uncontrolled Fire Edge
- R - R - Road as Completed Line
- USFS
- Wilderness
- Trails
- Fire Area
- Historic Fire Perimeters
- Historic Fire Perimeters



High Cascades Complex OR-RSF-000636

Transportation Map

September 7, 2017

Legend

- ★ Towns
- Helispot
- Drop Point
- ⊕ Helibase
- ▣ Incident Command Post
- ⊙ Camp
- ▣ Lookout
- Ⓡ Repeater
- ⚠ Safety Zone
- Ⓢ Staging Area
- Ⓜ Water Source
- ▬ Highways
- ▬ Fires
- ▬ Roads

