







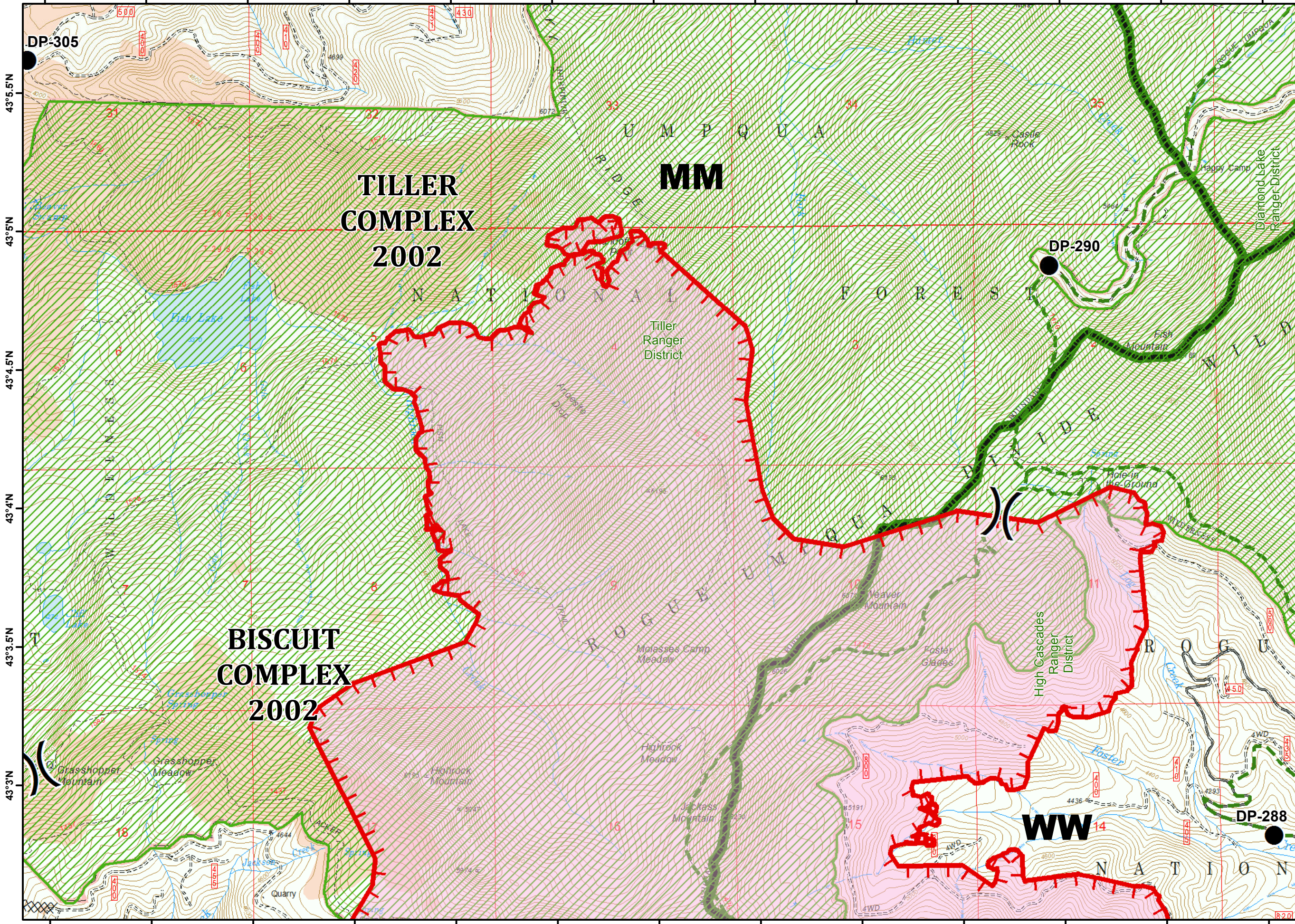


-  Drop Point
-  Completed Dozer Line
-  Planned Fire Line
-  Trailhead
-  Trails
-  Wilderness
-  Ranger District Boundary
-  Historic Fire Perimeters





122°31'W 122°30.5'W 122°30'W 122°29.5'W 122°29'W 122°28.5'W 122°28'W 122°27.5'W 122°27'W 122°26.5'W 122°26'W 122°25.5'W 122°25'W



**Page : 2W**  
**West Zone**  
High Cascades  
Complex  
IAP  
September 14, 2017



- Drop Point
- Uncontrolled Fire Edge
- Completed Dozer Line
- Campsite
- Trails
- Wilderness
- Ranger District Boundary
- Fire Area
- Historic Fire Perimeters
- Historic Fire Perimeters

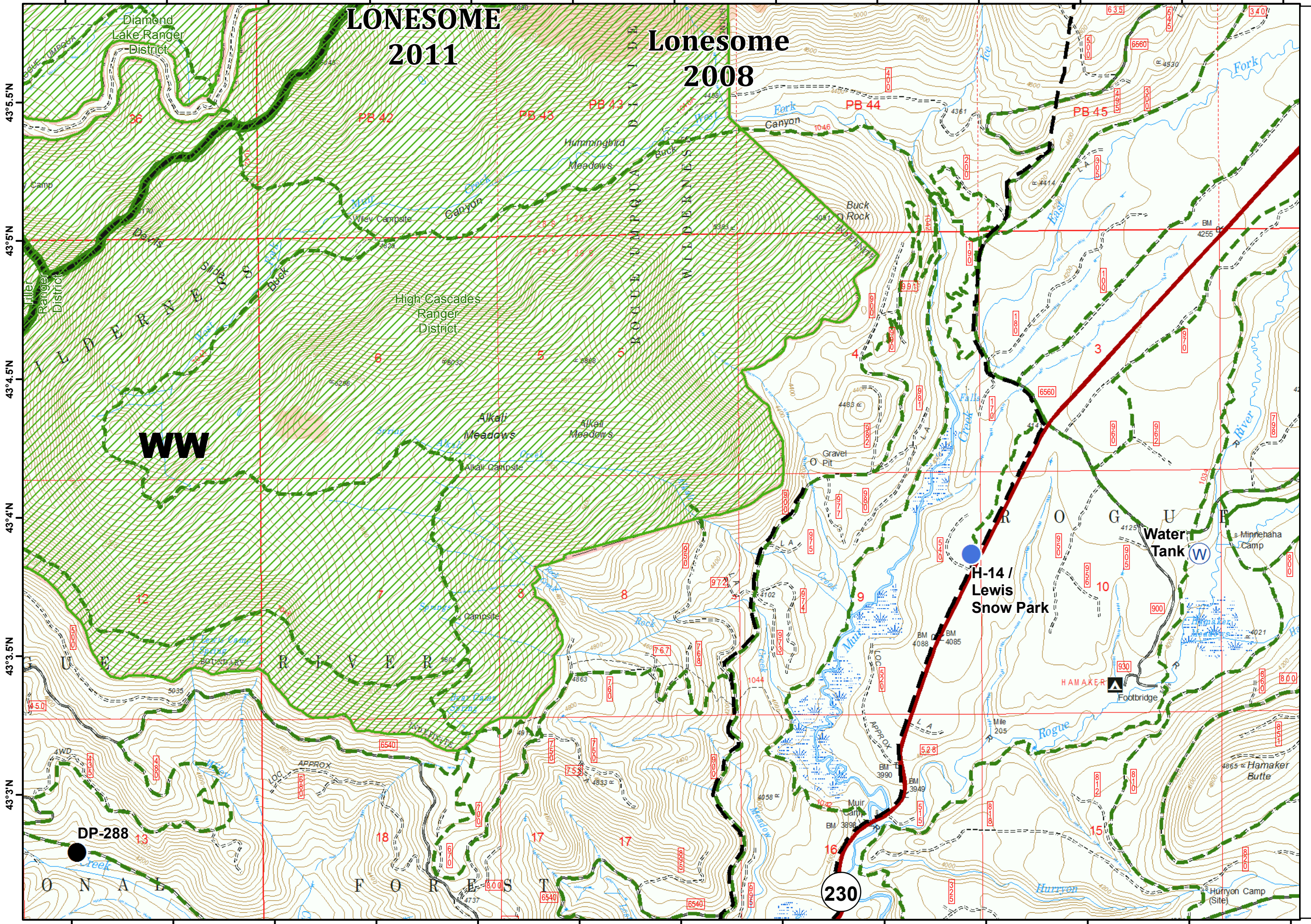


Datum NAD 83  
web 0913

122°31'W 122°30.5'W 122°30'W 122°29.5'W 122°29'W 122°28.5'W 122°28'W 122°27.5'W 122°27'W 122°26.5'W 122°26'W 122°25.5'W 122°25'W



122°25'W 122°24.5'W 122°24'W 122°23.5'W 122°23'W 122°22.5'W 122°22'W 122°21.5'W 122°21'W 122°20.5'W 122°20'W 122°19.5'W 122°19'W



**Page : 3W**  
**West Zone**  
High Cascades  
Complex  
IAP  
September 14, 2017



- Drop Point
- Helispot
- Water Source
- Planned Fire Line
- Campground
- Campsite
- highways
- Trails
- Wilderness
- Ranger District Boundary
- Historic Fire Perimeters
- Historic Fire Perimeters



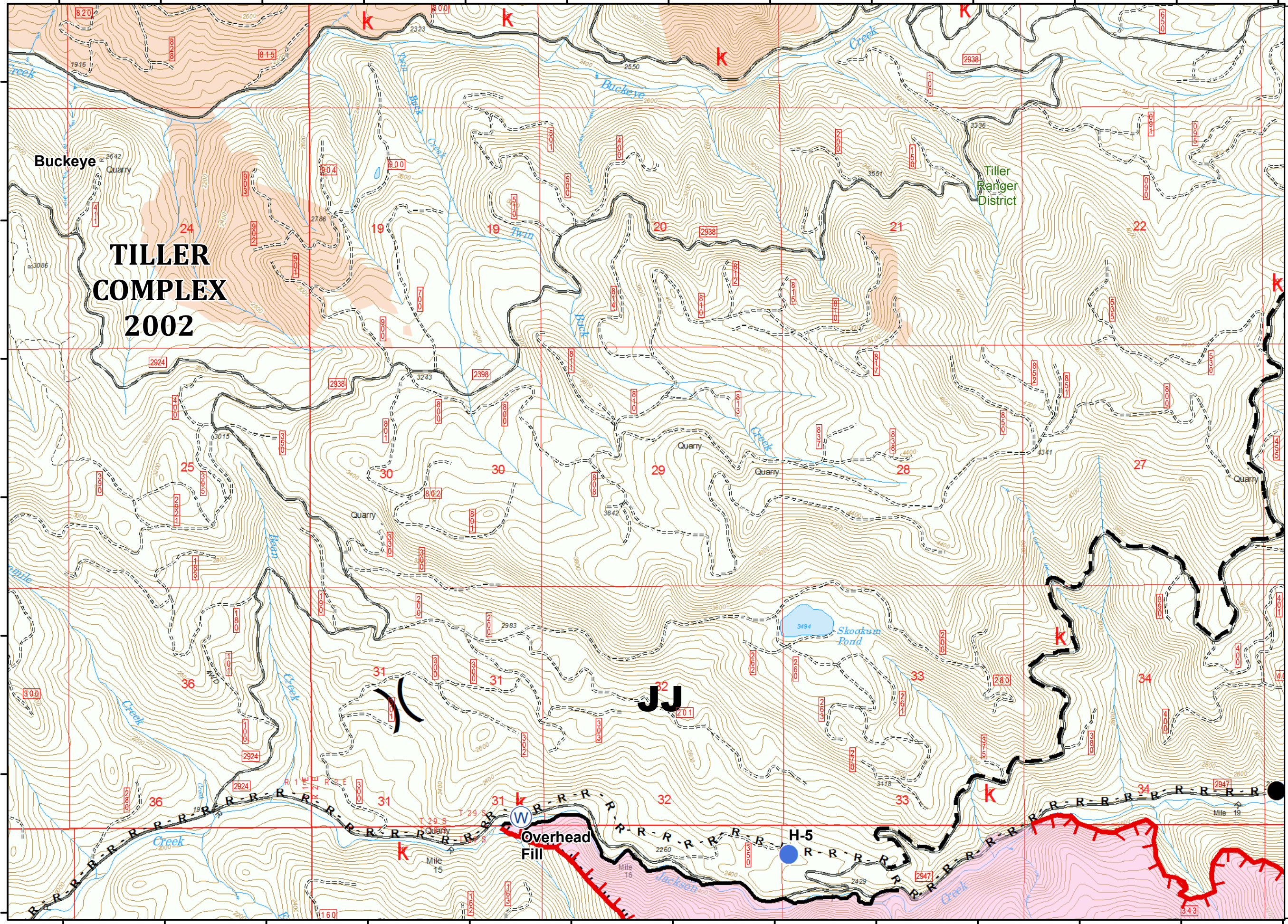
Datum NAD 83  
web 0913

122°25'W 122°24.5'W 122°24'W 122°23.5'W 122°23'W 122°22.5'W 122°22'W 122°21.5'W 122°21'W 122°20.5'W 122°20'W 122°19.5'W 122°19'W















122°39.5'W 122°39'W 122°38.5'W 122°38'W 122°37.5'W 122°37'W 122°36.5'W 122°36'W 122°35.5'W 122°35'W 122°34.5'W 122°34'W 122°33.5'W

43°2.5'N  
43°2'N  
43°1.5'N  
43°1'N  
43°0.5'N  
43°0'N  
42°59.5'N



**Page : 4W**  
**West Zone**  
High Cascades  
Complex  
IAP  
September 14, 2017

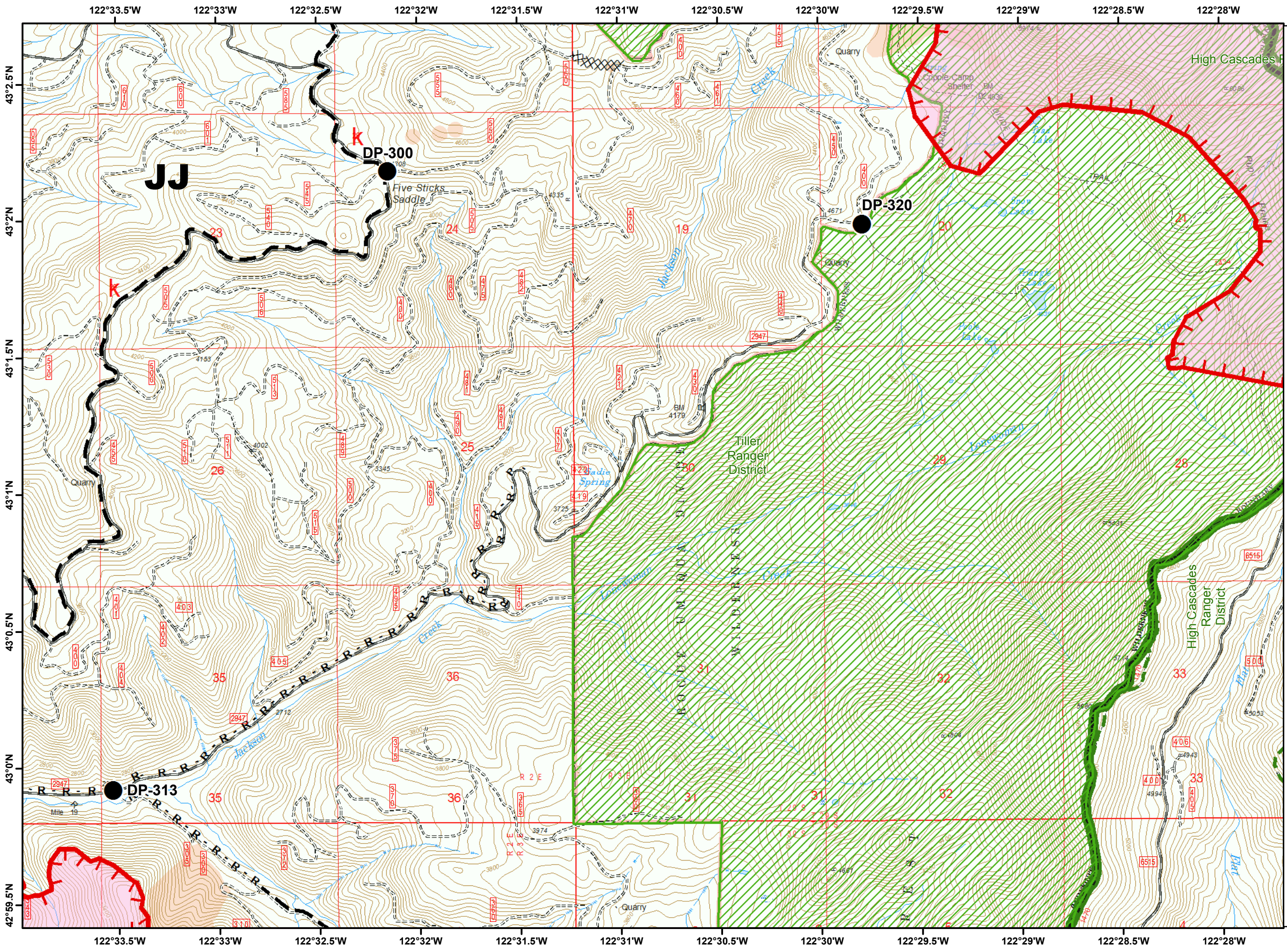


-  Drop Point
-  Helispot
-  Water Source
-  Uncontrolled Fire Edge
-  Completed Line
-  H - H - Hand Line
-  R - R - Road as Completed Line
-  Planned Fire Line
-  Trails
-  Ranger District Boundary
-  Fire Area
-  Historic Fire Perimeters



Datum NAD 83  
web 0913

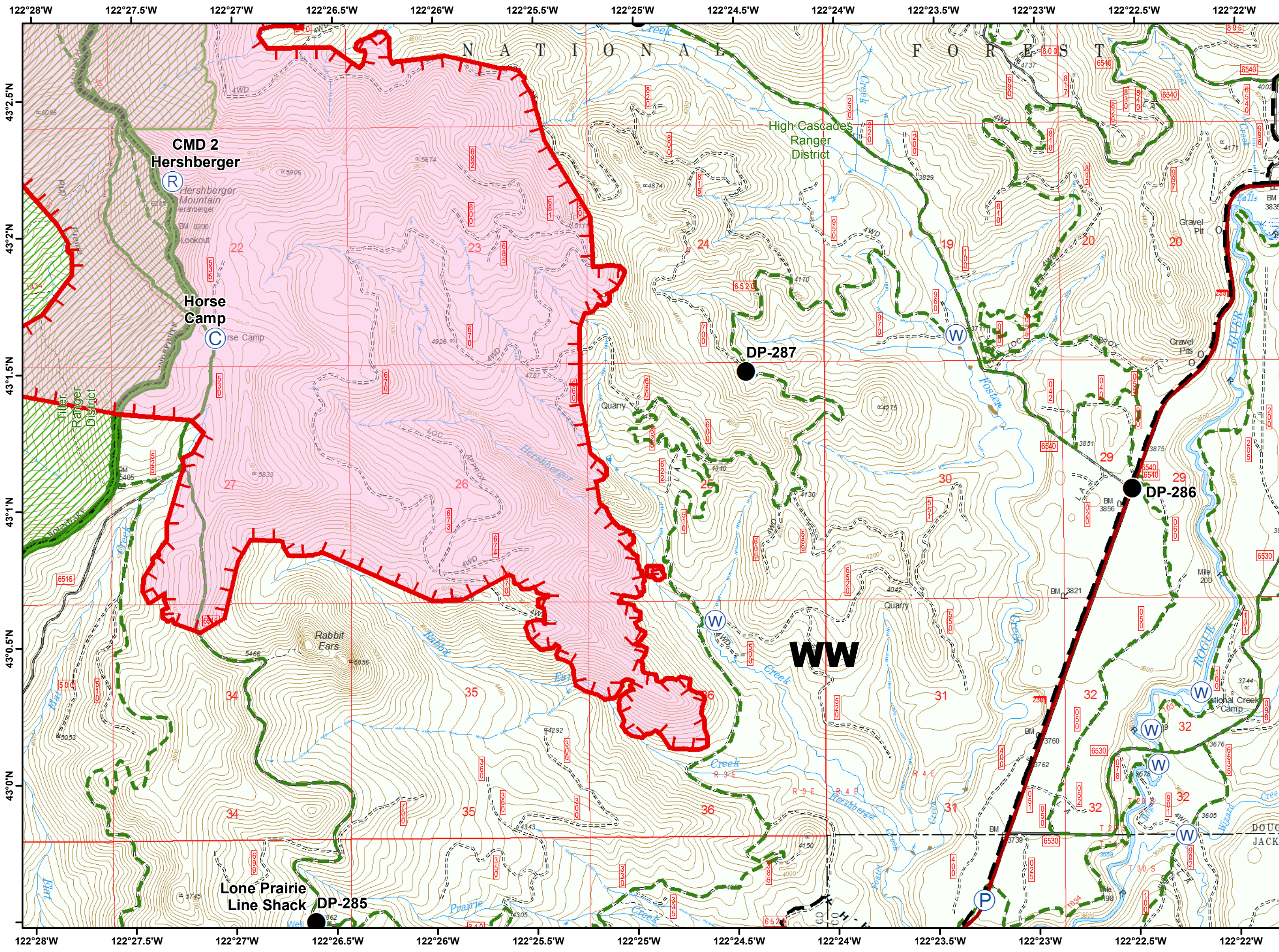




- Drop Point
- Uncontrolled Fire Edge
- Completed Dozer Line
- R - R - Road as Completed Line
- Planned Fire Line
- Picnic Area
- Trails
- Wilderness
- Ranger District Boundary
- Fire Area
- Historic Fire Perimeters



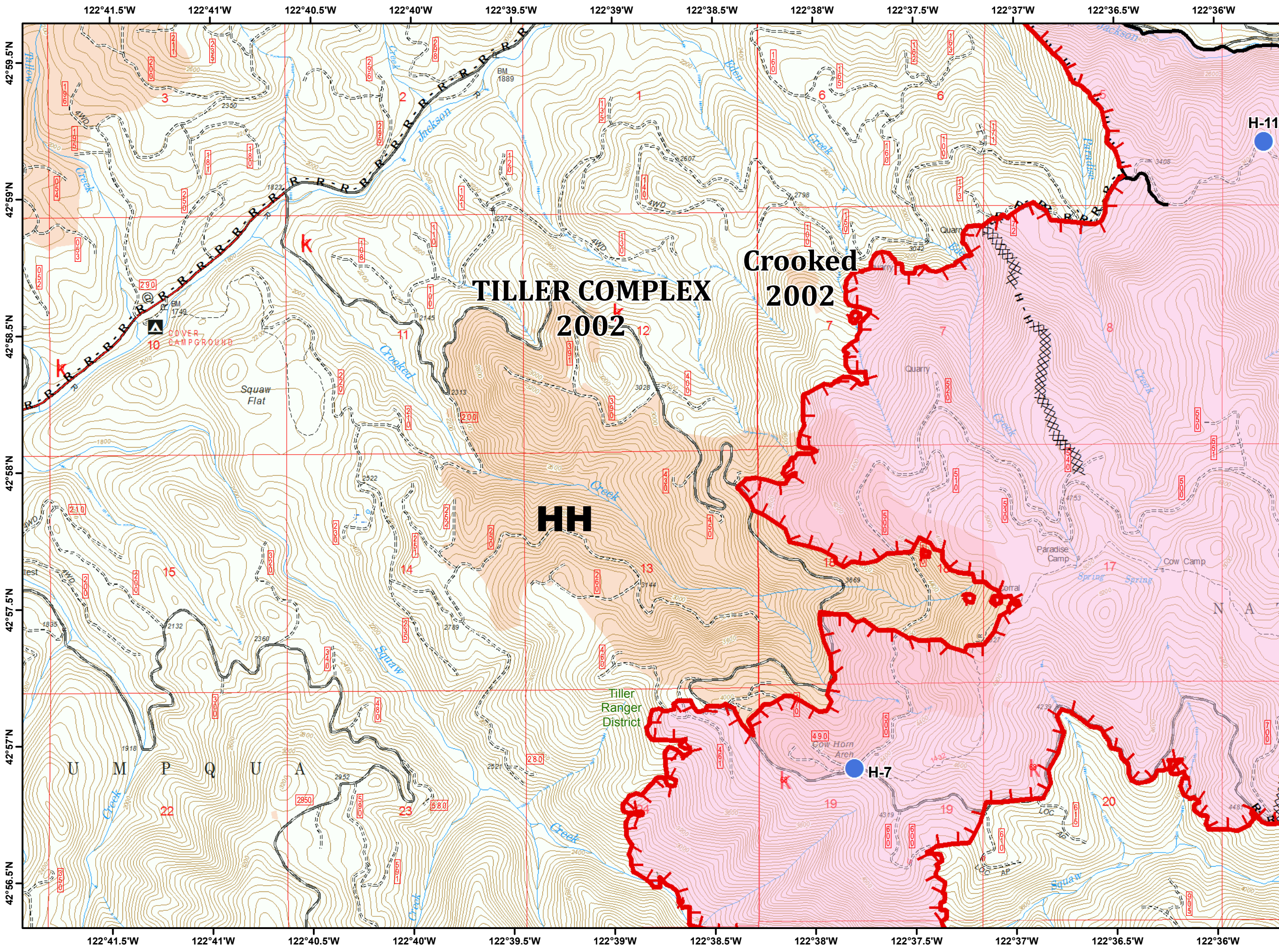




- Camp
- Drop Point
- Pump
- Repeater
- Water Source
- Uncontrolled Fire Edge
- Hand Line
- Planned Fire Line
- Campsite
- highways
- Trails
- Wilderness
- Ranger District Boundary
- Fire Area







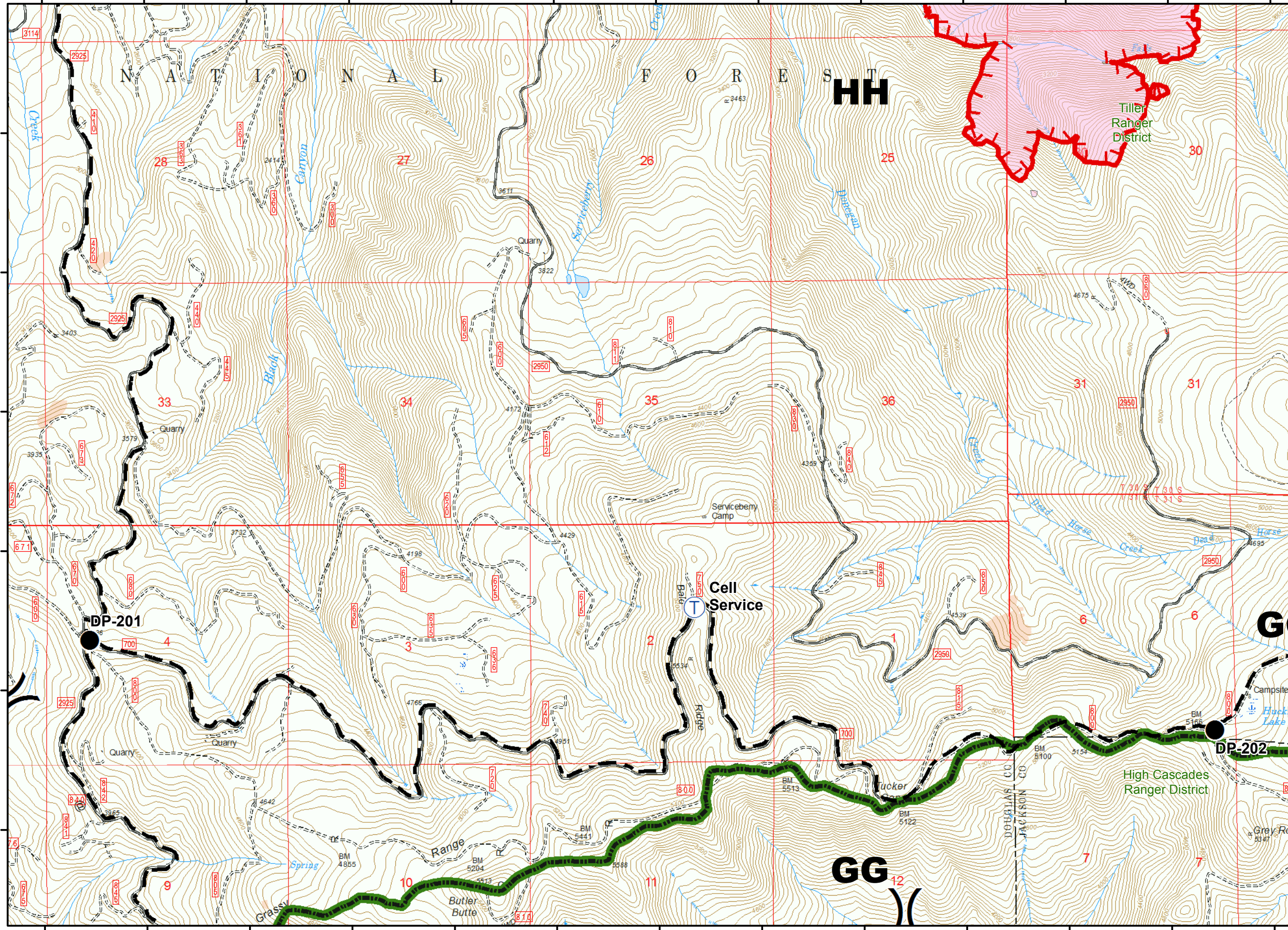
- Helispot
- Uncontrolled Fire Edge
- Completed Dozer Line
- Completed Line
- H - H - Hand Line
- R - R - Road as Completed Line
- Campground
- Campsite
- Trails
- Ranger District Boundary
- Fire Area
- Historic Fire Perimeters














122°43'W 122°42.5'W 122°42'W 122°41.5'W 122°41'W 122°40.5'W 122°40'W 122°39.5'W 122°39'W 122°38.5'W 122°38'W 122°37.5'W 122°37'W

42°56'N  
42°55.5'N  
42°55'N  
42°54.5'N  
42°54'N  
42°53.5'N



**Page : 10W**  
**West Zone**  
High Cascades  
Complex  
IAP  
September 14, 2017



-  Drop Point
-  Telephone
-  Uncontrolled Fire Edge
-  Planned Fire Line
-  Campsite
-  Trails
-  Ranger District Boundary
-  Fire Area
-  Historic Fire Perimeters



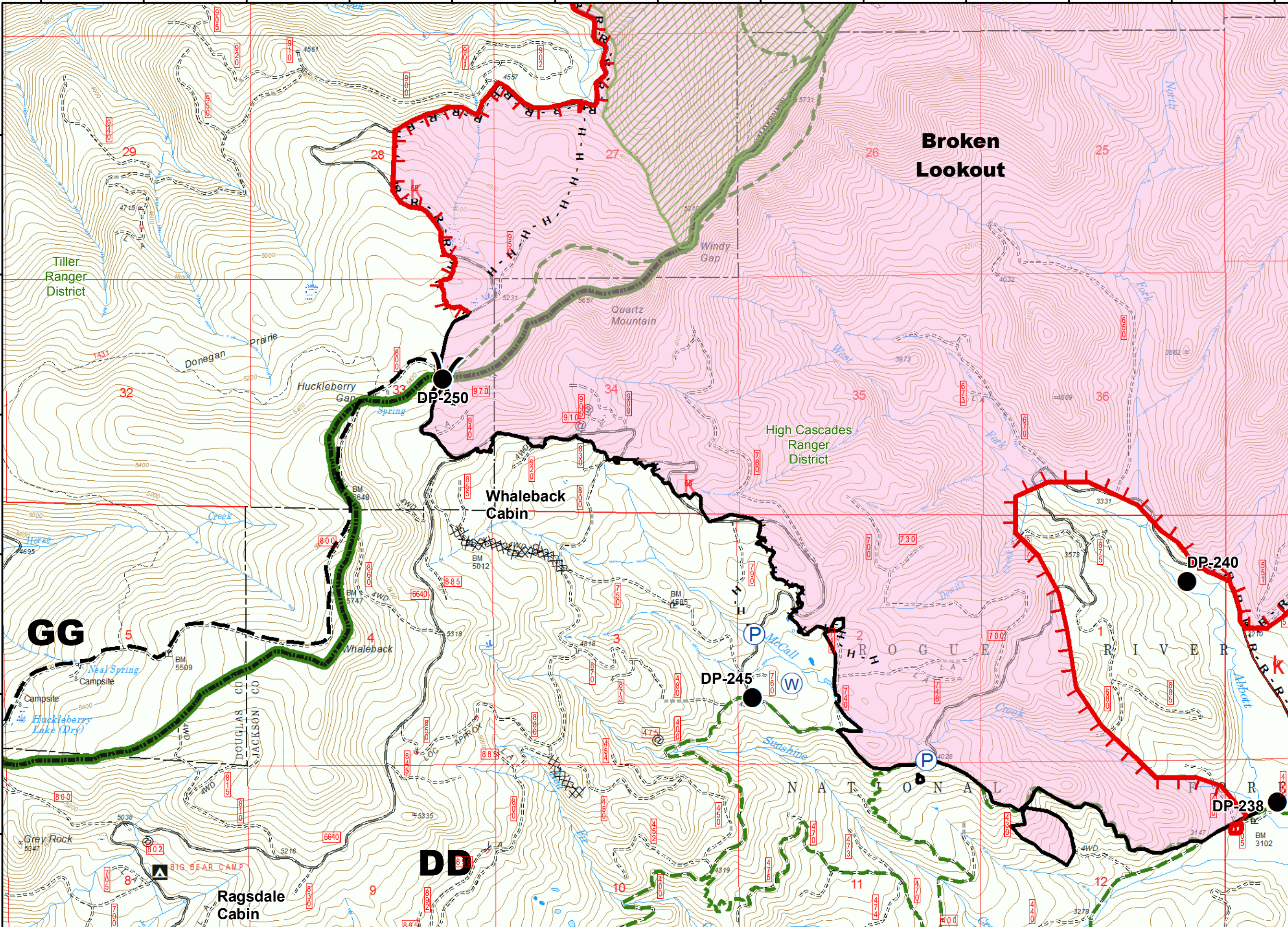
Datum NAD 83  
web 0913

122°43'W 122°42.5'W 122°42'W 122°41.5'W 122°41'W 122°40.5'W 122°40'W 122°39.5'W 122°39'W 122°38.5'W 122°38'W 122°37.5'W 122°37'W



122°37'W 122°36.5'W 122°36'W 122°35.5'W 122°35'W 122°34.5'W 122°34'W 122°33.5'W 122°33'W 122°32.5'W 122°32'W 122°31.5'W 122°31'W

42°56'N  
42°55.5'N  
42°55'N  
42°54.5'N  
42°54'N  
42°53.5'N



**Page : 11W**  
**West Zone**  
High Cascades  
Complex  
IAP  
September 14, 2017



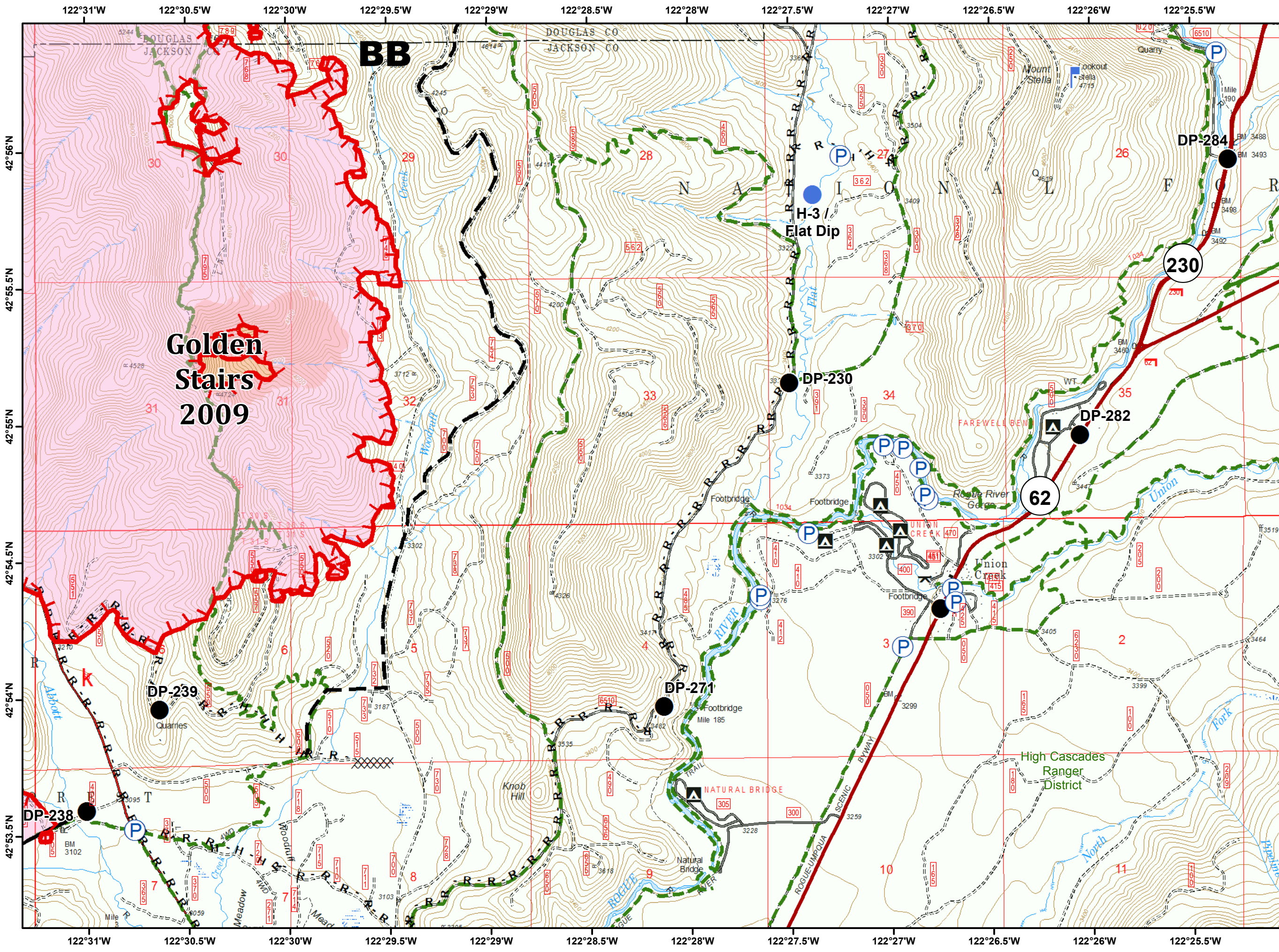
- Drop Point
- Pump
- Water Source
- Uncontrolled Fire Edge
- Completed Dozer Line
- Completed Line
- Hand Line
- Road as Completed Line
- Planned Fire Line
- Campground
- Campsite
- Trails
- Wilderness
- Ranger District Boundary
- Fire Area



Datum NAD 83  
web 0913

122°37'W 122°36.5'W 122°36'W 122°35.5'W 122°35'W 122°34.5'W 122°34'W 122°33.5'W 122°33'W 122°32.5'W 122°32'W 122°31.5'W 122°31'W





**Page : 12W**  
**West Zone**  
 High Cascades  
 Complex  
 IAP  
 September 14, 2017

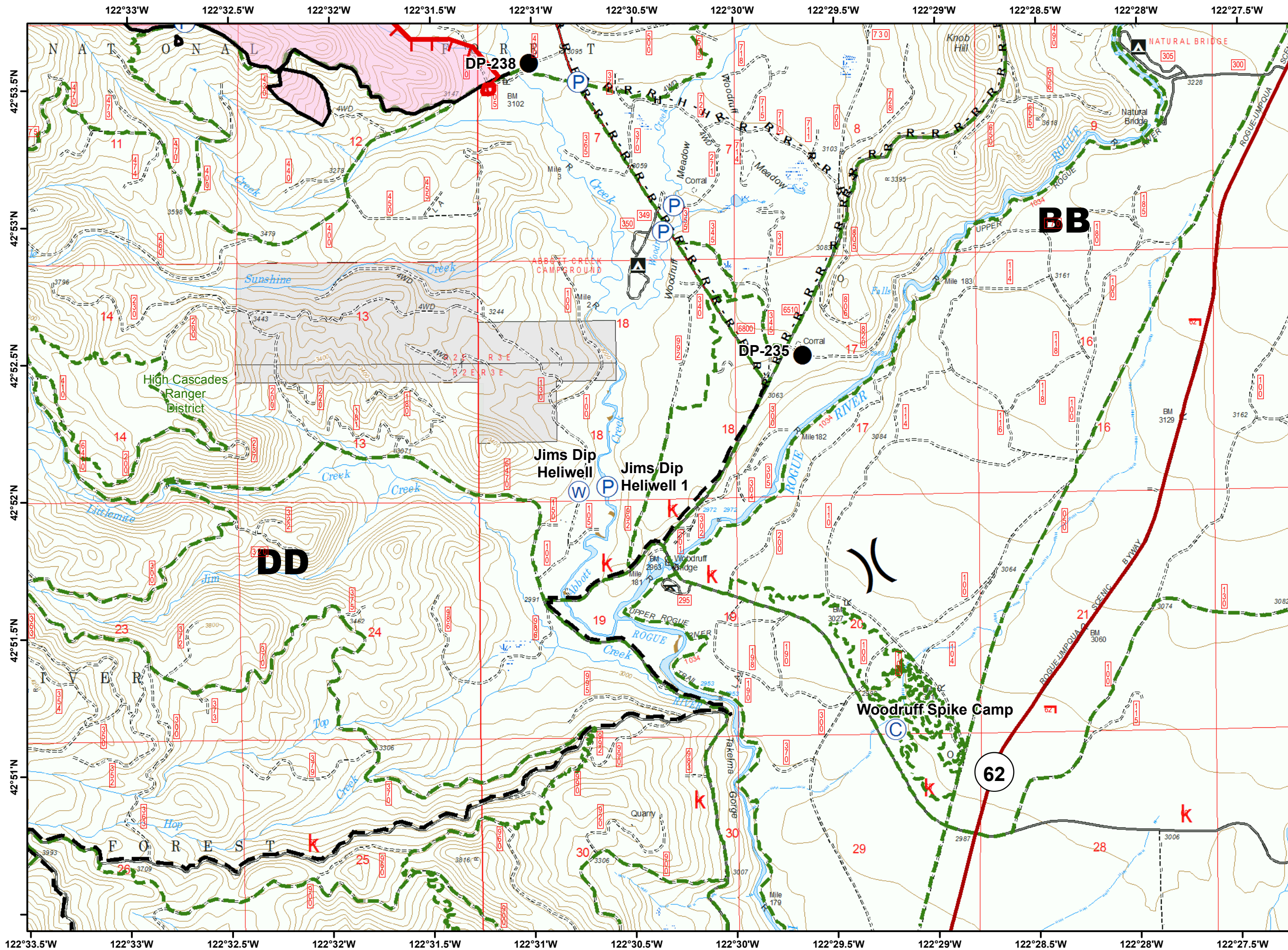


-  Drop Point
-  Helispot
-  Lookout
-  Pump
-  Uncontrolled Fire Edge
-  Completed Dozer Line
-  Completed Line
-  Hand Line
-  Road as Completed Line
-  Planned Fire Line
-  Campground
-  Picnic Area
-  highways
-  Trails
-  Ranger District Boundary
-  Fire Area
-  Historic Fire Perimeters
-  Historic Fire Perimeters



Datum NAD 83  
 web 0913

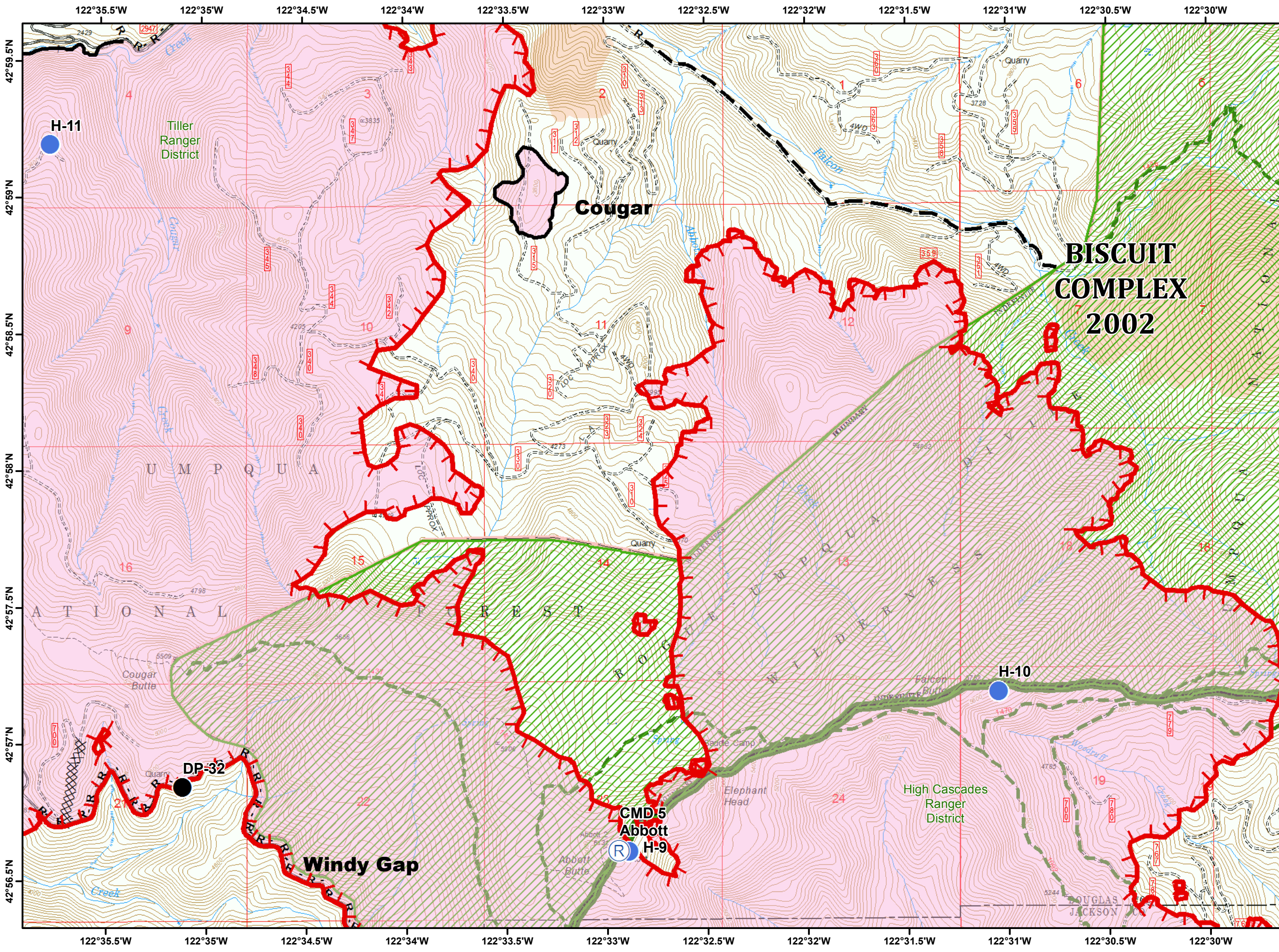






- Camp
- Drop Point
- Pump
- Water Source
- Uncontrolled Fire Edge
- Completed Line
- Hand Line
- Road as Completed Line
- Planned Fire Line
- Campground
- Picnic Area
- highways
- Trails
- Ranger District Boundary
- Fire Area



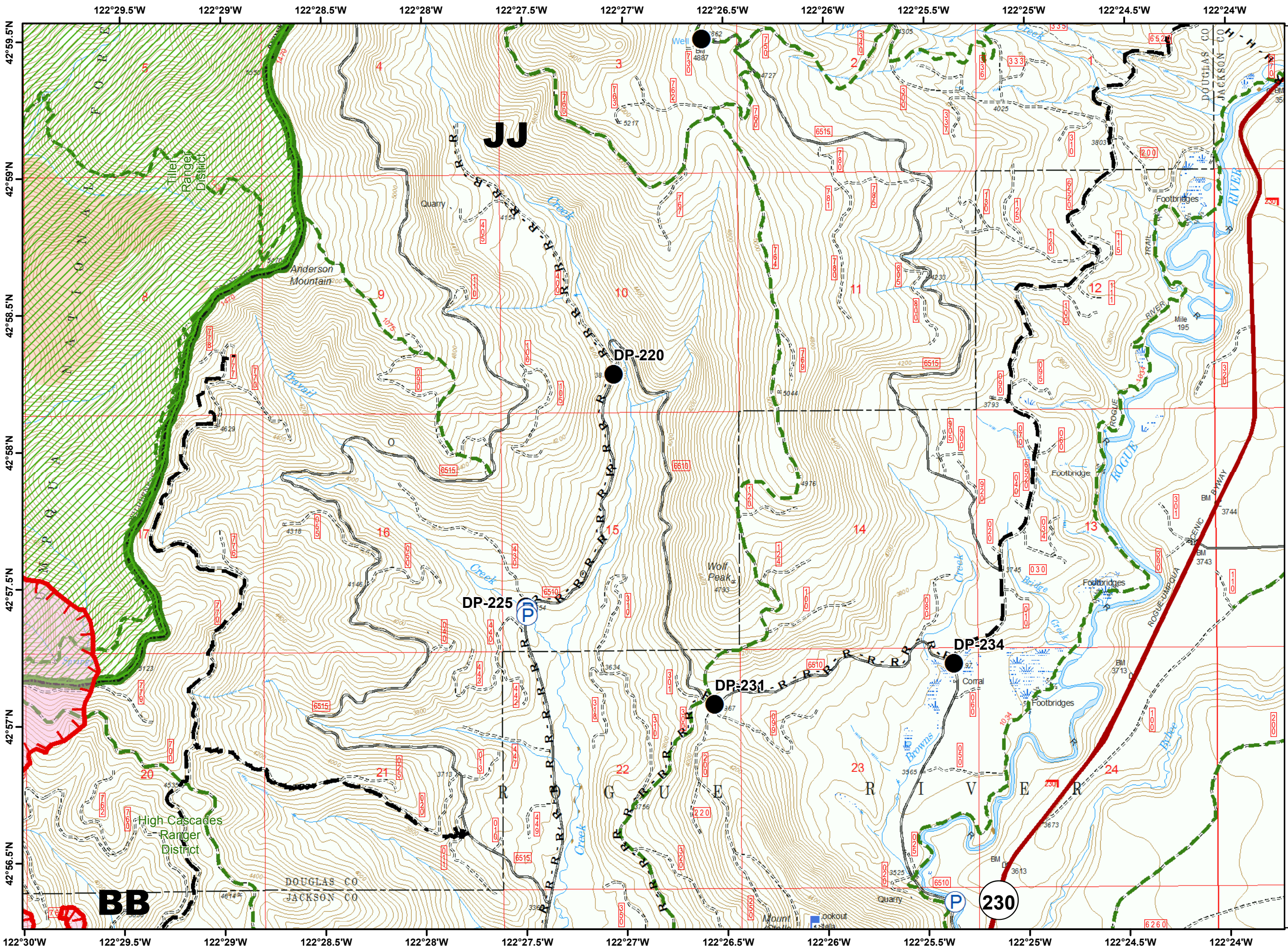




-  Drop Point
-  Helispot
-  Repeater
-  Uncontrolled Fire Edge
-  Completed Dozer Line
-  Completed Line
-  R - R - Road as Completed Line
-  Planned Fire Line
-  Campsite
-  Trails
-  Wilderness
-  Ranger District Boundary
-  Fire Area
-  Historic Fire Perimeters







- Drop Point
- Lookout
- Pump
- Uncontrolled Fire Edge
- H - H - Hand Line
- R - R - Road as Completed Line
- Planned Fire Line
- highways
- Trails
- Wilderness
- Ranger District Boundary
- Fire Area
- Historic Fire Perimeters

