

High Cascades Complex West Zone

IAP Index


September 16, 2017



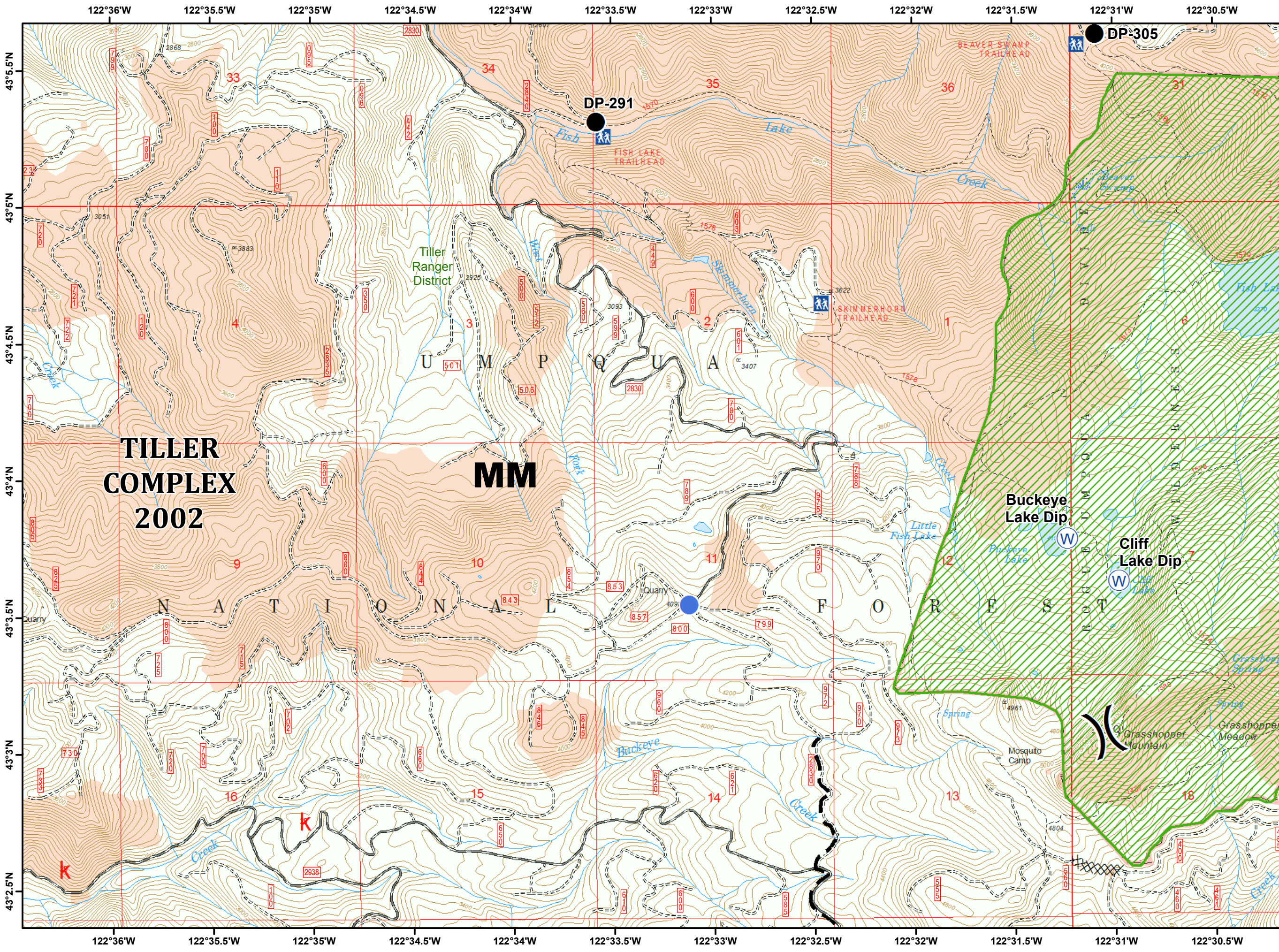
N













Miles



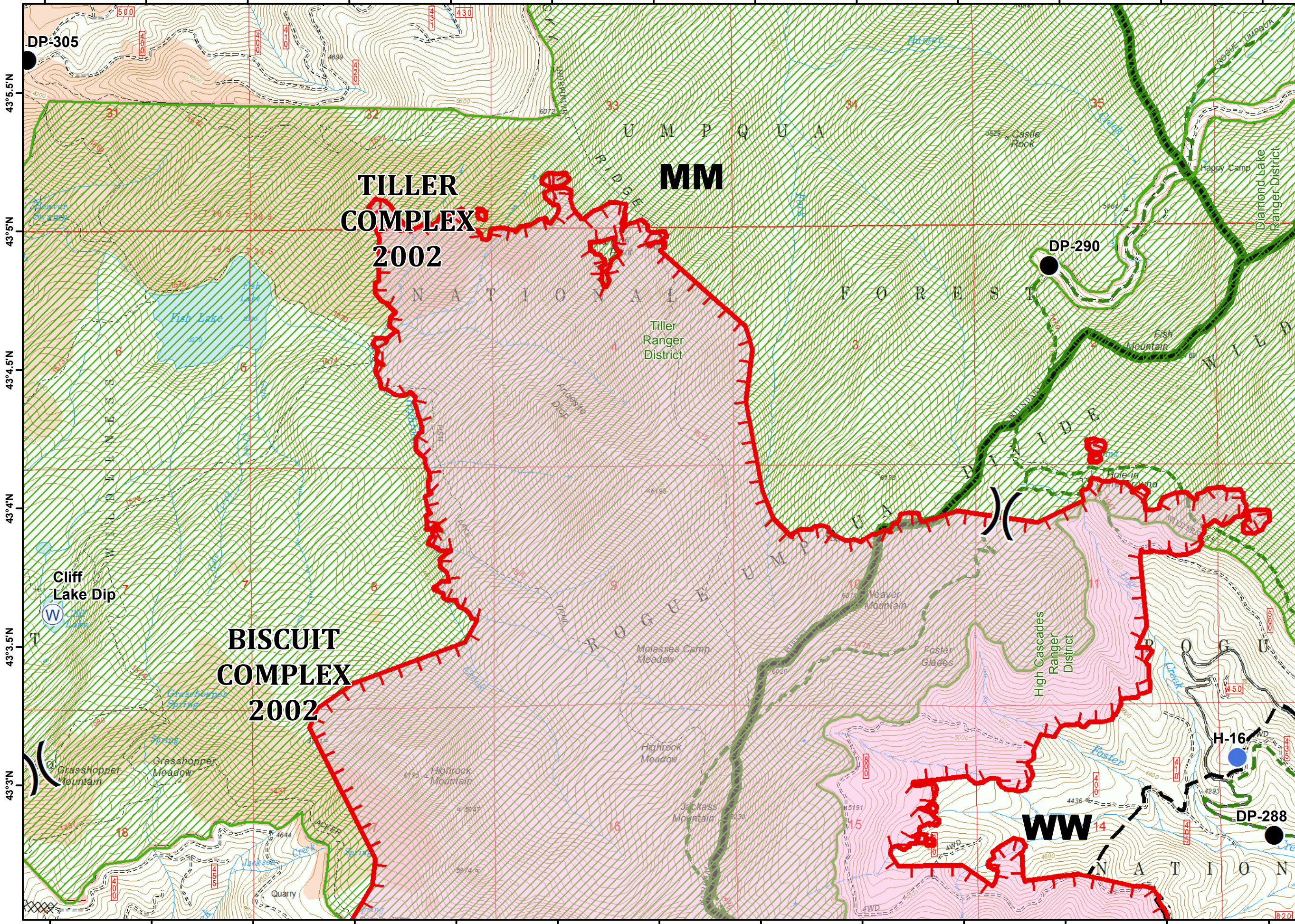
Datum NAD 83
web 0915



-  Drop Point
-  Helispot
-  Water Source
-  Completed Dozer Line
-  Planned Fire Line
-  Trailhead
-  Trails
-  Wilderness
-  Ranger District Boundary
-  Historic Fire Perimeters



122°31'W 122°30.5'W 122°30'W 122°29.5'W 122°29'W 122°28.5'W 122°28'W 122°27.5'W 122°27'W 122°26.5'W 122°26'W 122°25.5'W 122°25'W



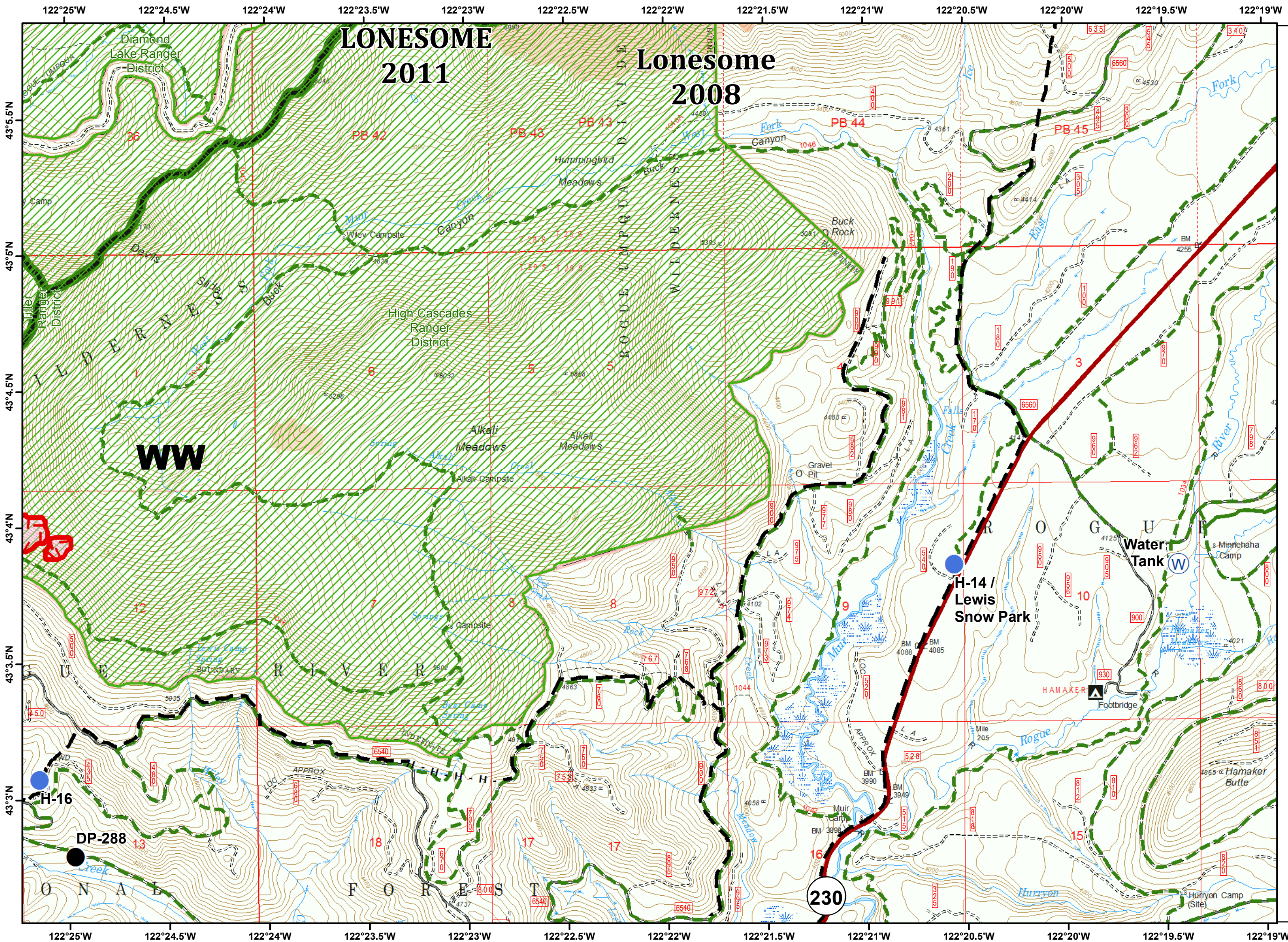
Page : 2W
West Zone
High Cascades
Complex
IAP
September 16, 2017



- Drop Point
- Helispot
- Water Source
- Uncontrolled Fire Edge
- Completed Dozer Line
- Completed Line
- R - R - Road as Completed Line
- Planned Fire Line
- Campsite
- Trails
- Wilderness
- Ranger District Boundary
- Fire Area
- Historic Fire Perimeters
- Historic Fire Perimeters



Datum NAD 83
web 0915



**LONESOME
2011**

**Lonesome
2008**

**Page : 3W
West Zone**

High Cascades
Complex
IAP
September 16, 2017



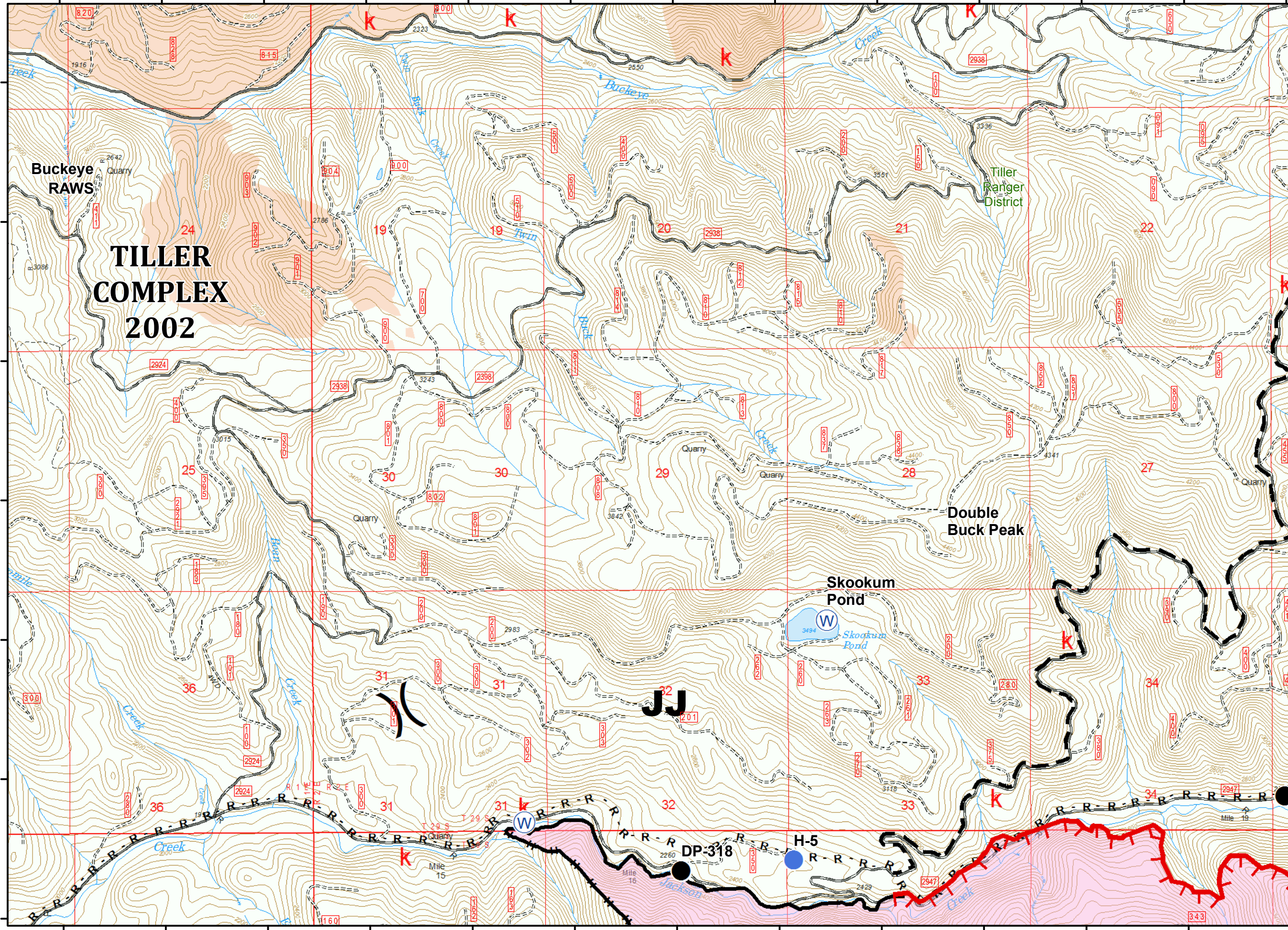
- Drop Point
- Helispot
- Water Source
- Uncontrolled Fire Edge
- Hand Line
- Planned Fire Line
- Campground
- Campsite
- highways
- Trails
- Wilderness
- Ranger District Boundary
- Fire Area
- Historic Fire Perimeters
- Historic Fire Perimeters



Datum NAD 83
web 0915

122°39.5'W 122°39'W 122°38.5'W 122°38'W 122°37.5'W 122°37'W 122°36.5'W 122°36'W 122°35.5'W 122°35'W 122°34.5'W 122°34'W 122°33.5'W

43°2.5'N
43°2'N
43°1.5'N
43°1'N
43°0.5'N
43°0'N
42°59.5'N



Page : 4W
West Zone
High Cascades
Complex
IAP
September 16, 2017

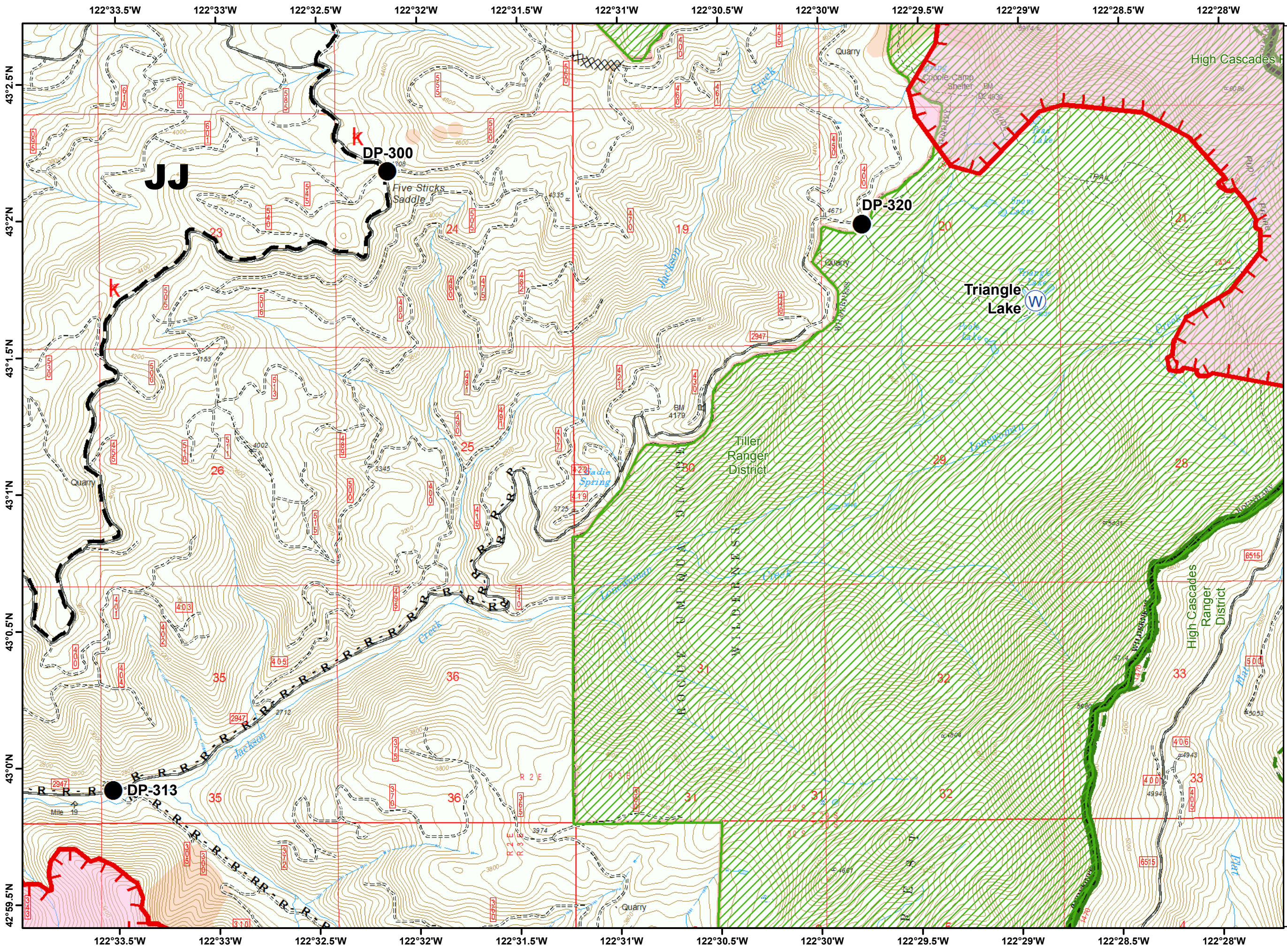


- Drop Point
- Helispot
- Water Source
- Uncontrolled Fire Edge
- Completed Line
- H - H - Hand Line
- R - R - Road as Completed Line
- Planned Fire Line
- Trails
- Ranger District Boundary
- Fire Area
- Historic Fire Perimeters



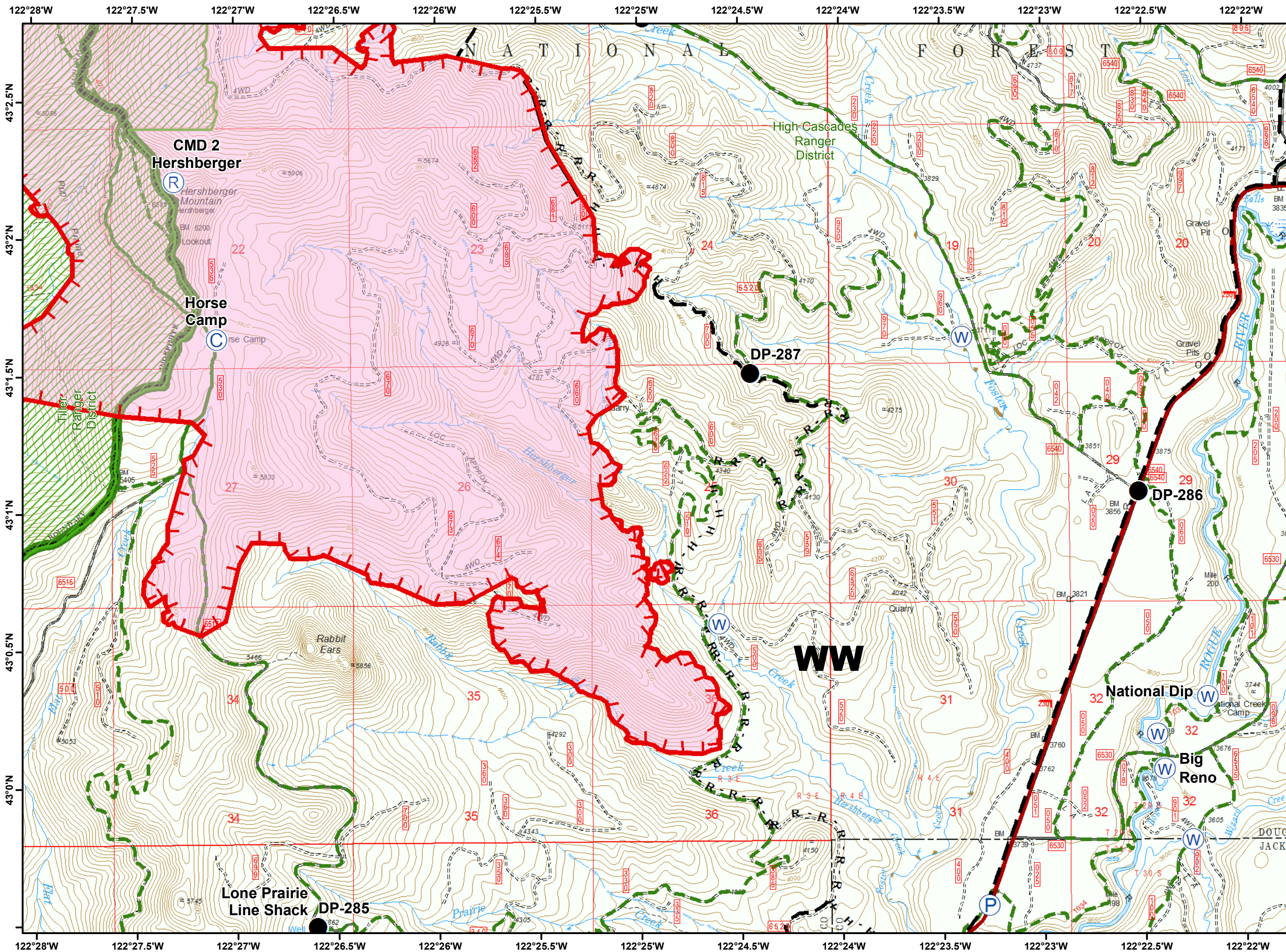
Datum NAD 83
web 0915

122°39.5'W 122°39'W 122°38.5'W 122°38'W 122°37.5'W 122°37'W 122°36.5'W 122°36'W 122°35.5'W 122°35'W 122°34.5'W 122°34'W 122°33.5'W



- Drop Point
- Water Source
- Uncontrolled Fire Edge
- Completed Dozer Line
- R - R - Road as Completed Line
- Planned Fire Line
- Picnic Area
- Trails
- Wilderness
- Ranger District Boundary
- Fire Area
- Historic Fire Perimeters



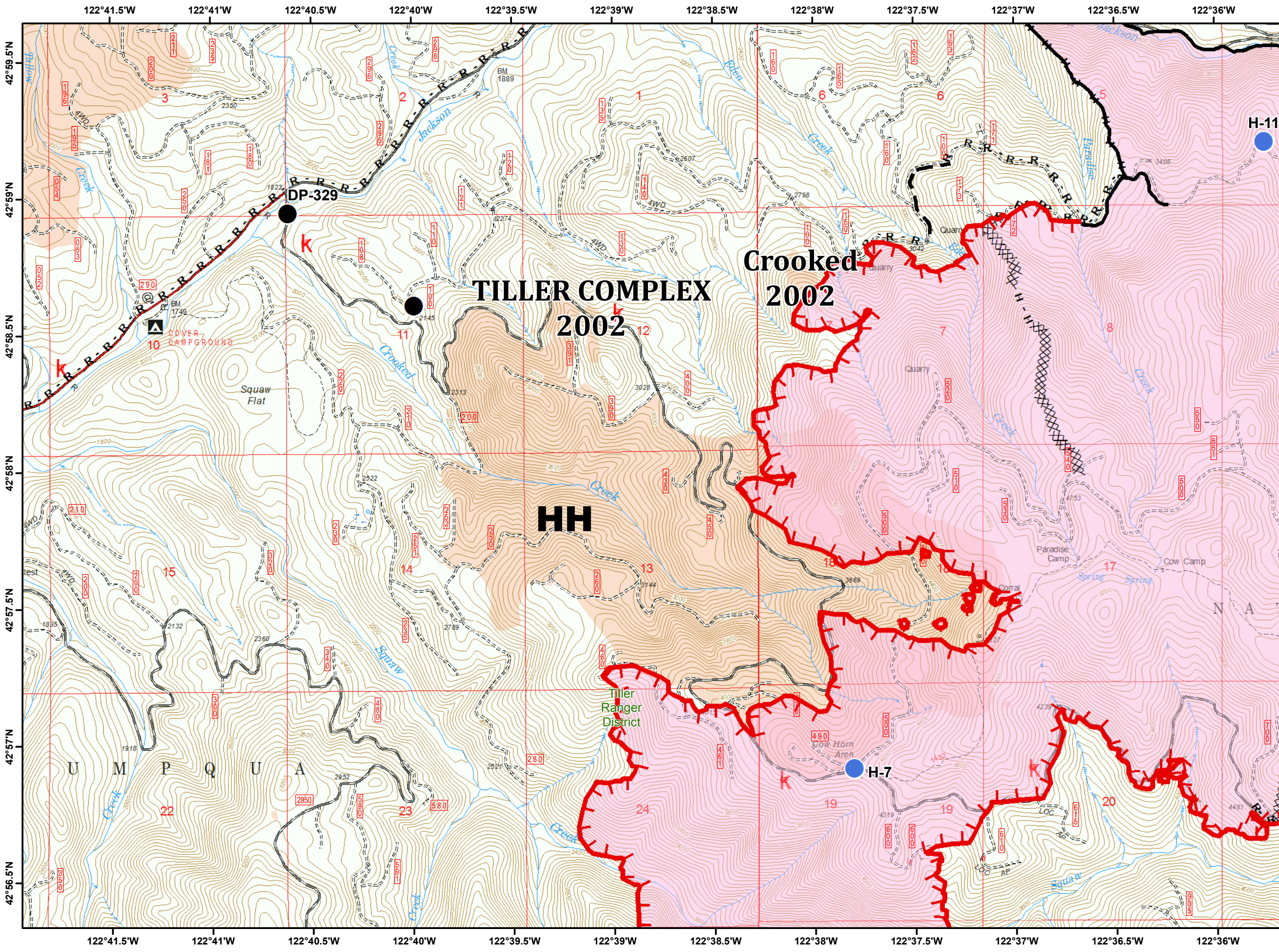


- Camp
- Drop Point
- Pump
- Repeater
- Water Source
- Uncontrolled Fire Edge
- Completed Line
- Hand Line
- Road as Completed Line
- Planned Fire Line
- Campsite
- highways
- Trails
- Wilderness
- Ranger District Boundary
- Fire Area

0 0.25 0.5

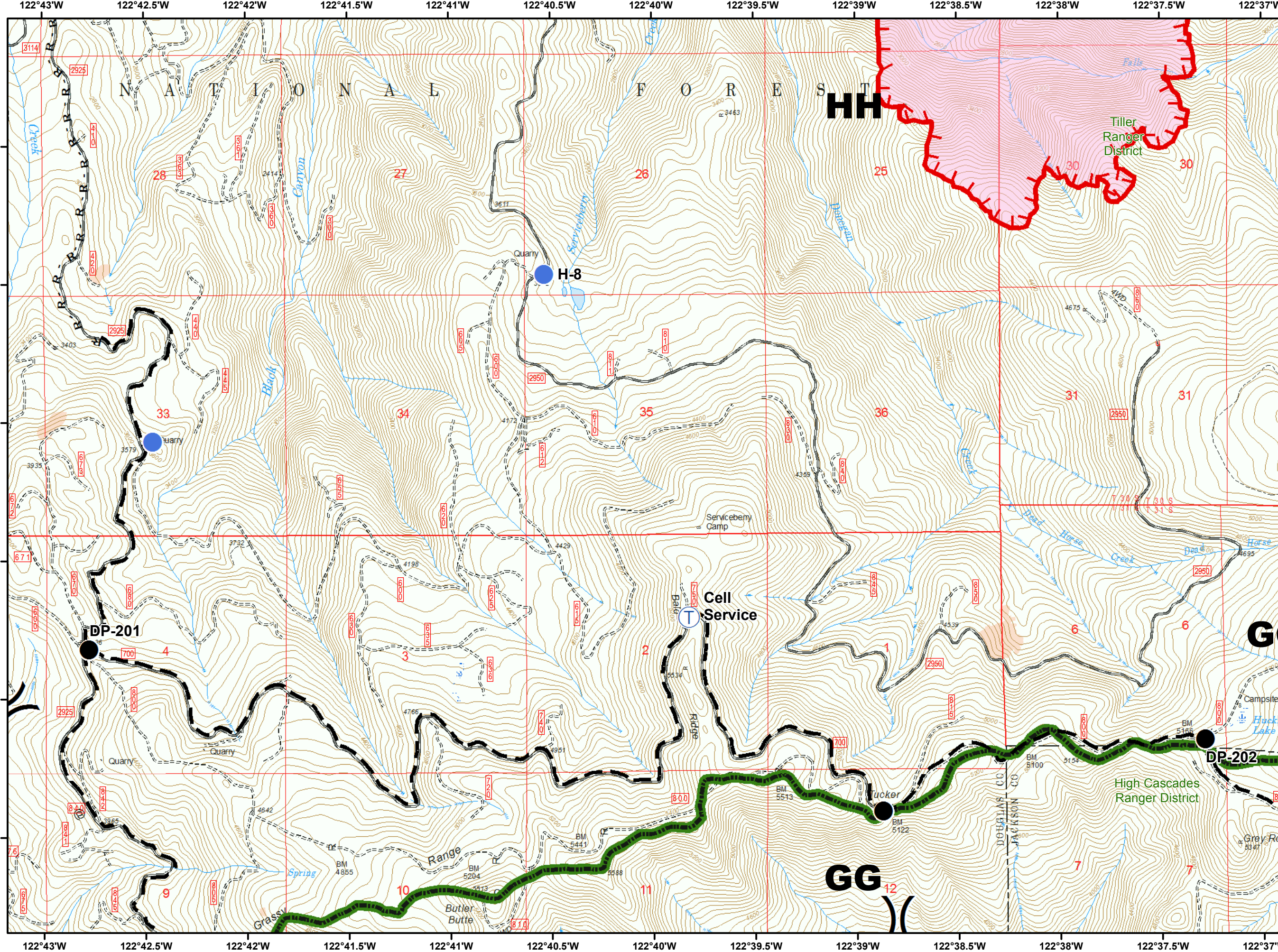
NORTHWEST INCIDENT MANAGEMENT TEAM

Datum NAD 83
web 0915

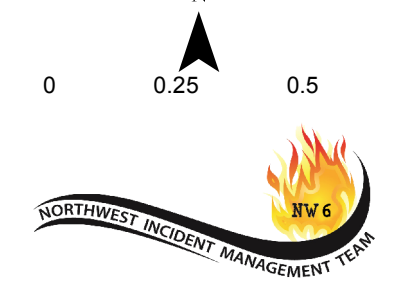


- Drop Point
- Helispot
- Uncontrolled Fire Edge
- Completed Dozer Line
- Completed Line
- H - H - Hand Line
- R - R - Road as Completed Line
- Planned Fire Line
- Campground
- Campsite
- Trails
- Ranger District Boundary
- Fire Area
- Historic Fire Perimeters



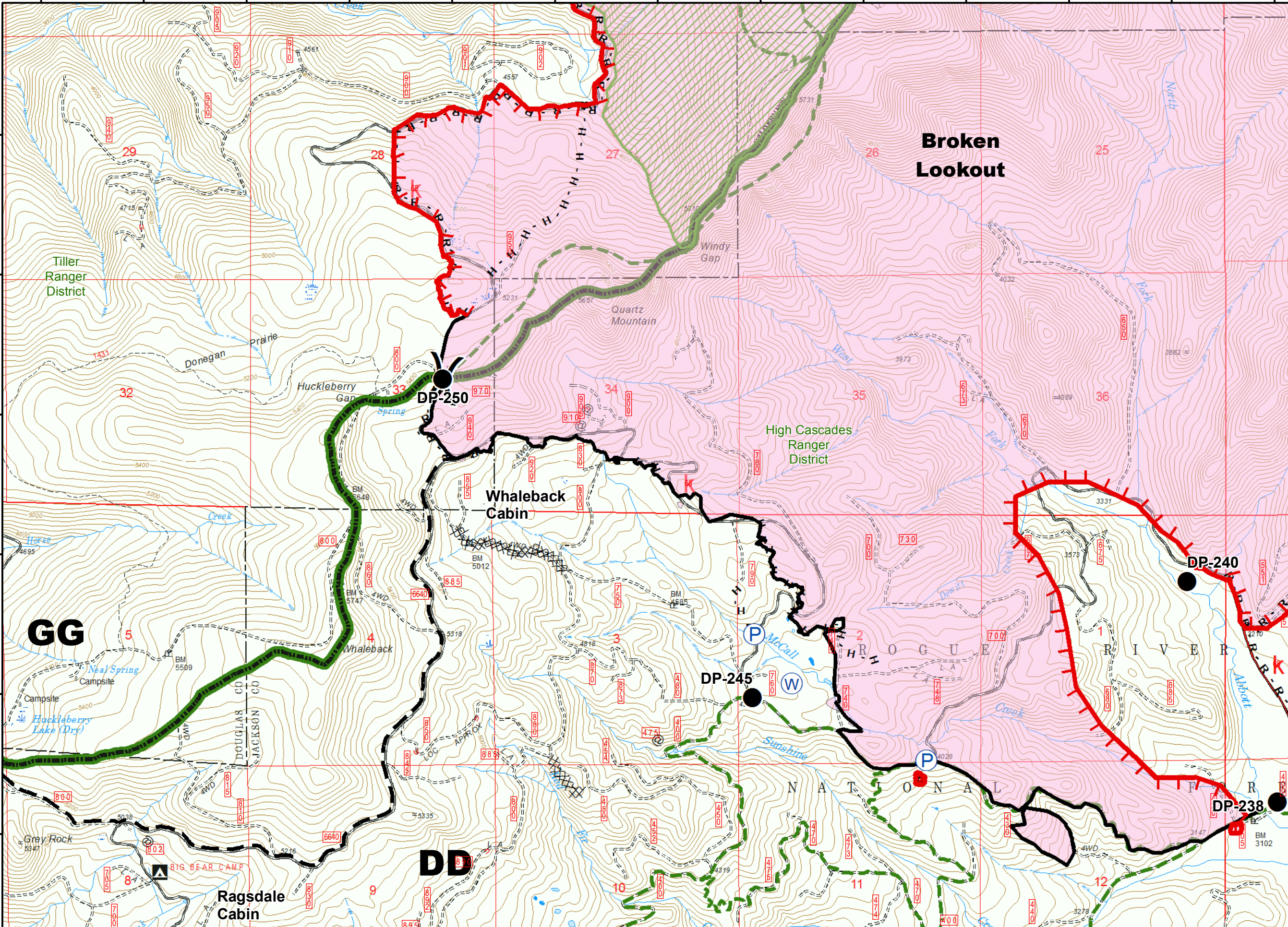


- Drop Point
- Helispot
- Telephone
- Uncontrolled Fire Edge
- R - R - Road as Completed Line
- Planned Fire Line
- Campsite
- Trails
- Ranger District Boundary
- Fire Area
- Historic Fire Perimeters



122°37'W 122°36.5'W 122°36'W 122°35.5'W 122°35'W 122°34.5'W 122°34'W 122°33.5'W 122°33'W 122°32.5'W 122°32'W 122°31.5'W 122°31'W

42°56'N
42°55.5'N
42°55'N
42°54.5'N
42°54'N
42°53.5'N



Page : 11W
West Zone
High Cascades
Complex
IAP
September 16, 2017

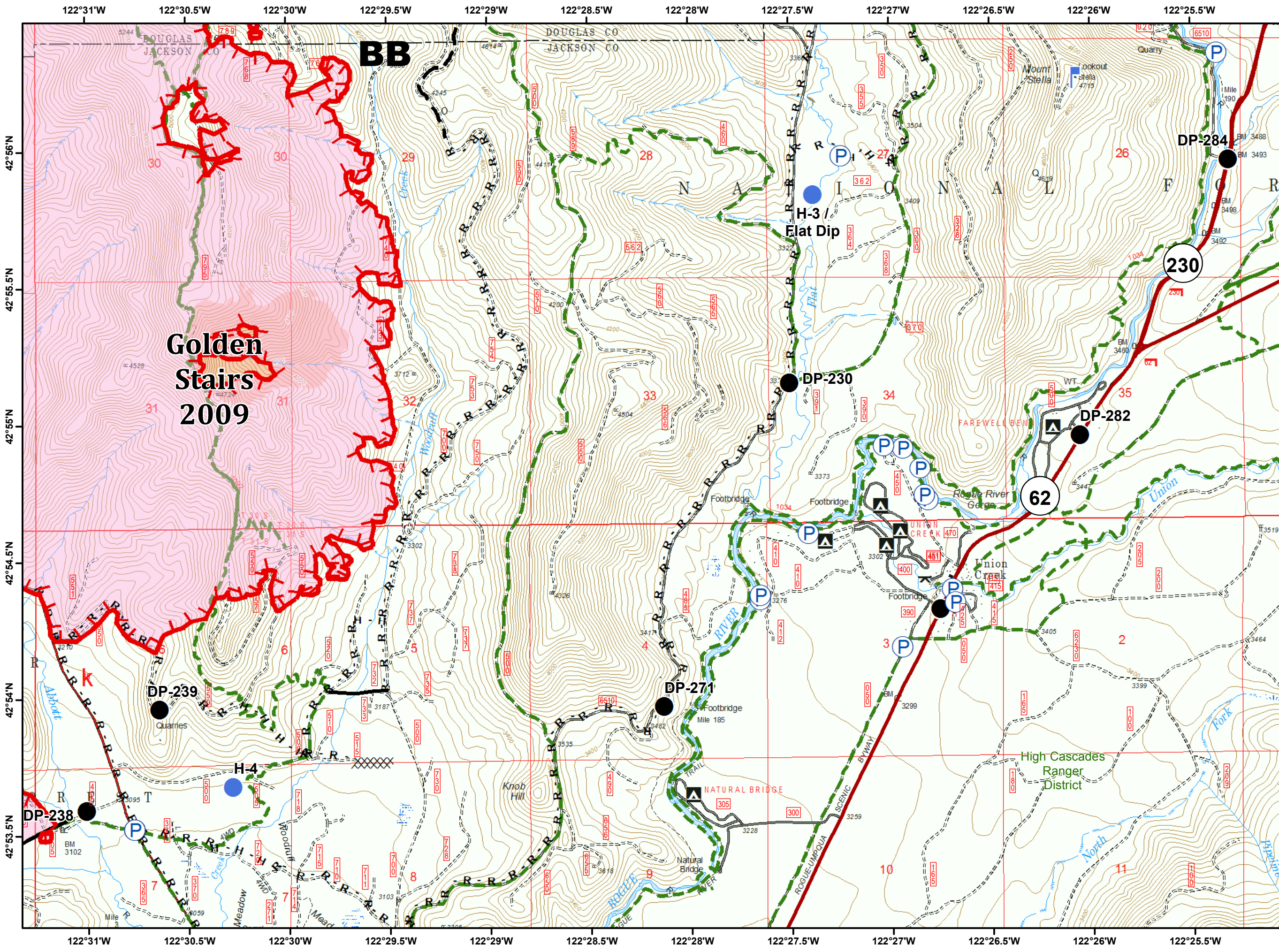


- Drop Point
- Pump
- Water Source
- Uncontrolled Fire Edge
- Completed Dozer Line
- Completed Line
- H - H - Hand Line
- R - R - Road as Completed Line
- Planned Fire Line
- Campground
- Campsite
- Trails
- Wilderness
- Ranger District Boundary
- Fire Area



Datum NAD 83
web 0915

122°37'W 122°36.5'W 122°36'W 122°35.5'W 122°35'W 122°34.5'W 122°34'W 122°33.5'W 122°33'W 122°32.5'W 122°32'W 122°31.5'W 122°31'W



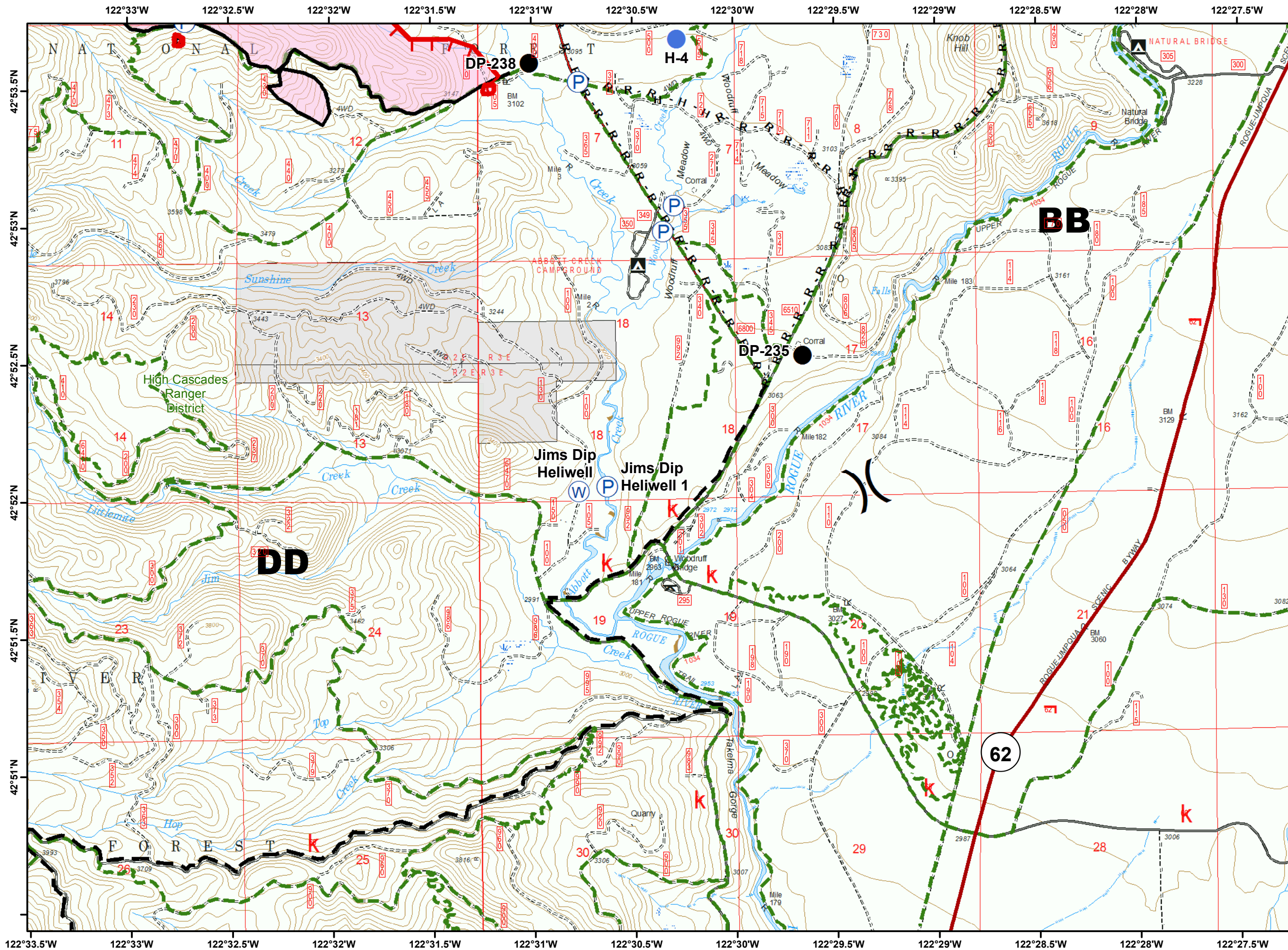
Page : 12W
West Zone
 High Cascades
 Complex
 IAP
 September 16, 2017



- Drop Point
- Helispot
- Lookout
- Pump
- Uncontrolled Fire Edge
- Completed Dozer Line
- Completed Line
- Hand Line
- Road as Completed Line
- Planned Fire Line
- Campground
- Picnic Area
- highways
- Trails
- Ranger District Boundary
- Fire Area
- Historic Fire Perimeters
- Historic Fire Perimeters

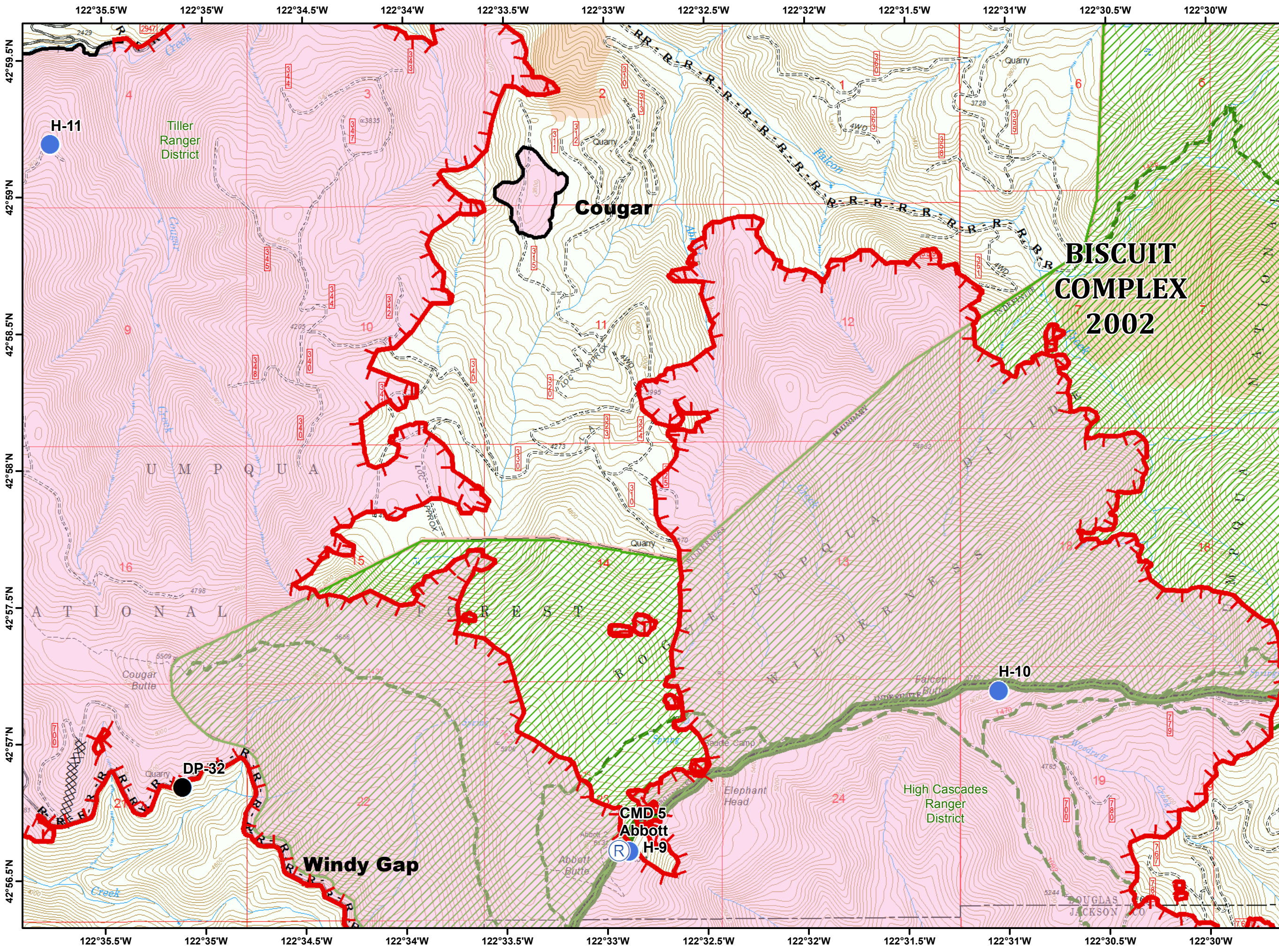


Datum NAD 83
 web 0915



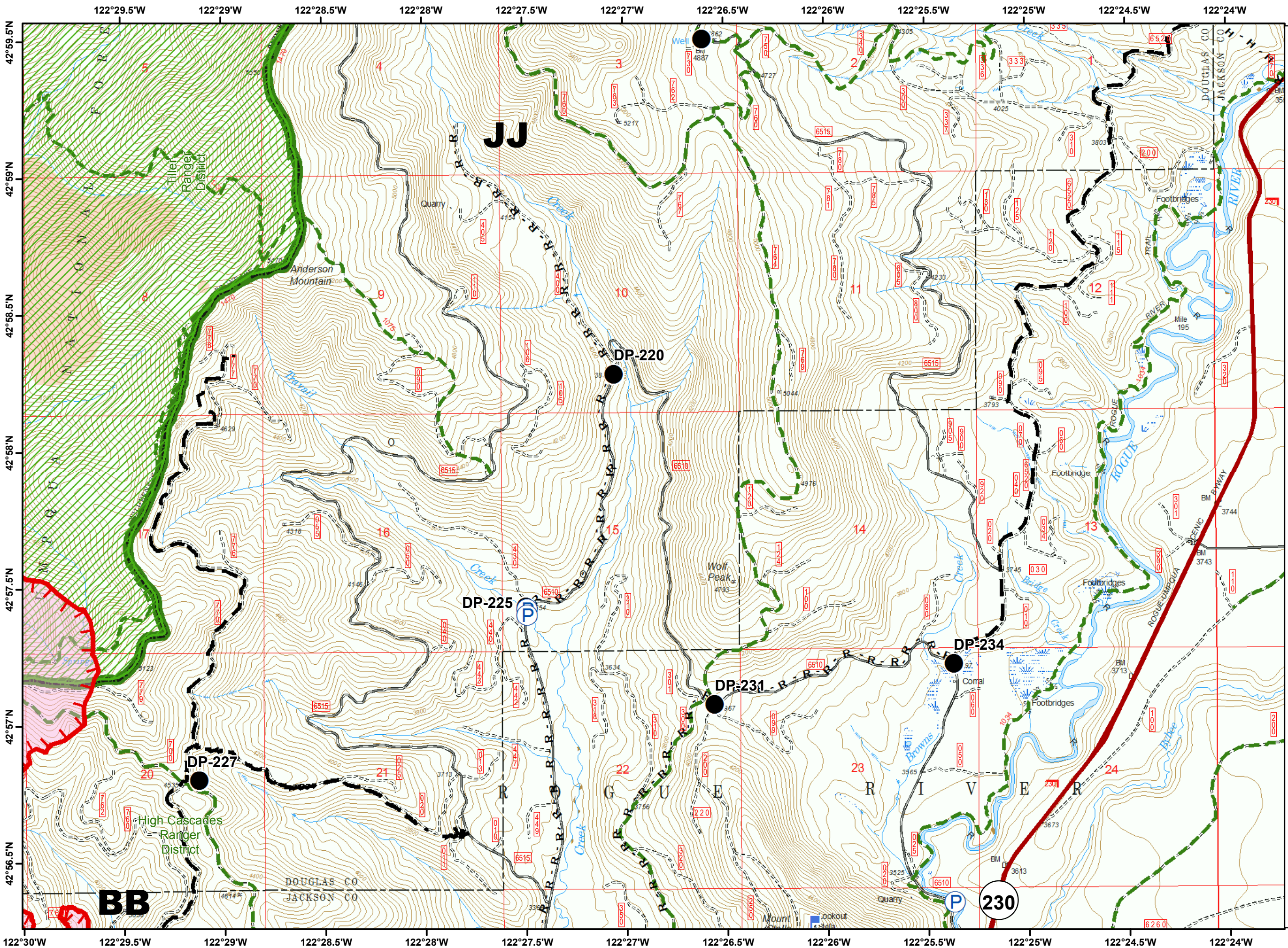
- Drop Point
- Helispot
- Pump
- Water Source
- Uncontrolled Fire Edge
- Completed Line
- Hand Line
- Road as Completed Line
- Planned Fire Line
- Campground
- Picnic Area
- highways
- Trails
- Ranger District Boundary
- Fire Area



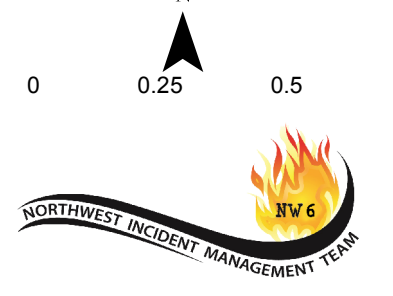


- Drop Point
- Helispot
- Repeater
- Uncontrolled Fire Edge
- Completed Dozer Line
- Completed Line
- R - R - Road as Completed Line
- Campsite
- Trails
- Wilderness
- Ranger District Boundary
- Fire Area
- Historic Fire Perimeters





- Drop Point
- Lookout
- Pump
- Uncontrolled Fire Edge
- H - H - Hand Line
- R - R - Road as Completed Line
- Planned Fire Line
- highways
- Trails
- Wilderness
- Ranger District Boundary
- Fire Area
- Historic Fire Perimeters



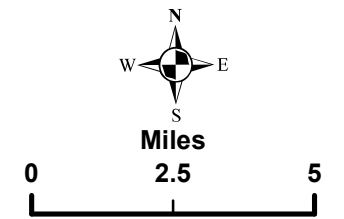
**High Cascades Complex
West Zone
OR-RSF-000636**

Transportation Map

September 16, 2017

Legend

- ★ Towns
- Helispot
- Drop Point
- Ⓜ Helibase
- ▣ Incident Command Post
- Ⓢ Camp
- ▣ Lookout
- Ⓡ Repeater
- ⚠ Safety Zone
- Ⓢ Staging Area
- Ⓜ Water Source
- ▬ Highways
- ▬ Fires
- ▬ Roads



Datum NAD 83
web 0915

