

# High Cascades Complex West Zone

IAP Index


September 18, 2017



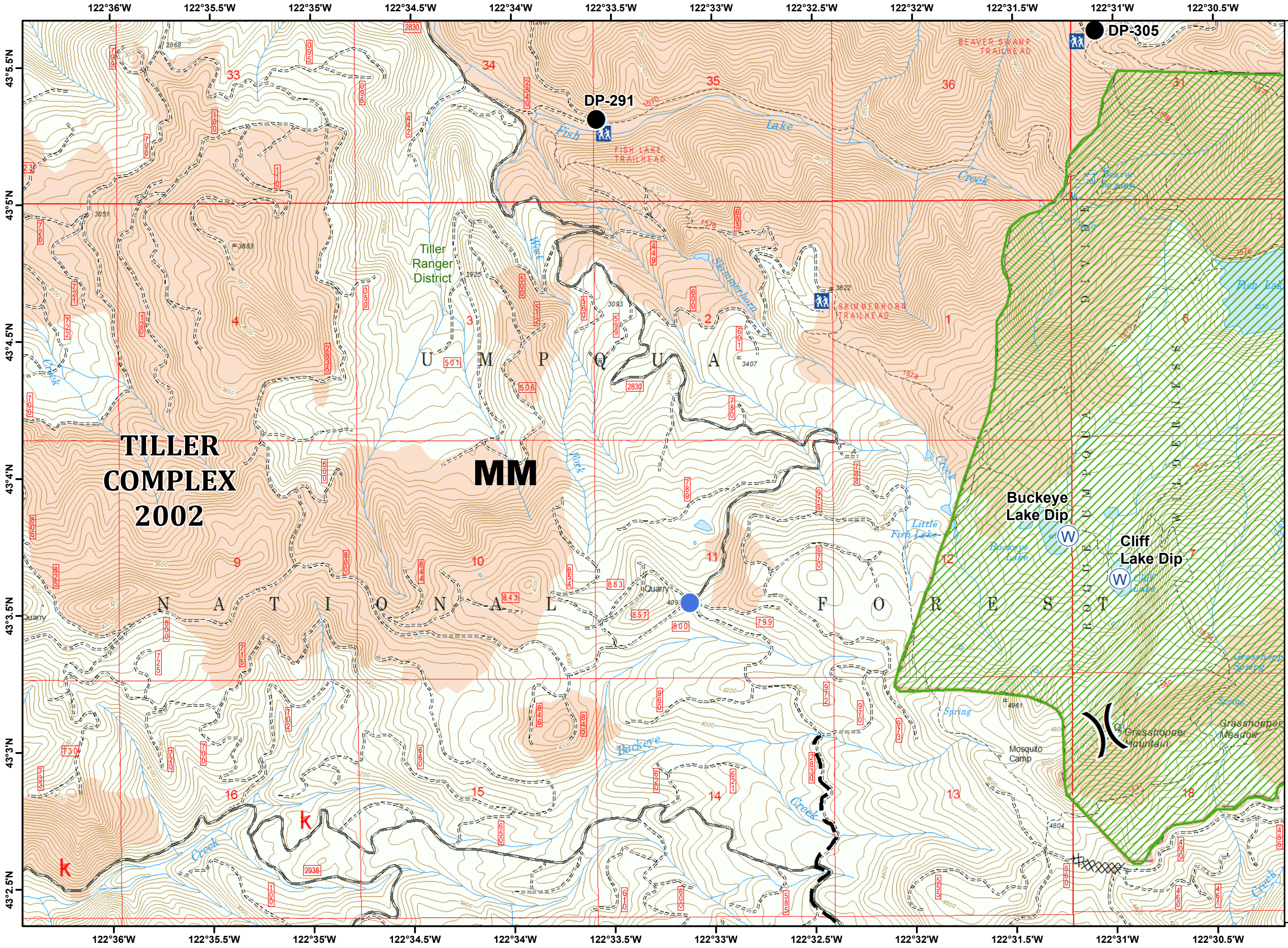
N



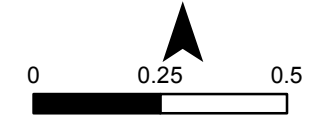
Miles



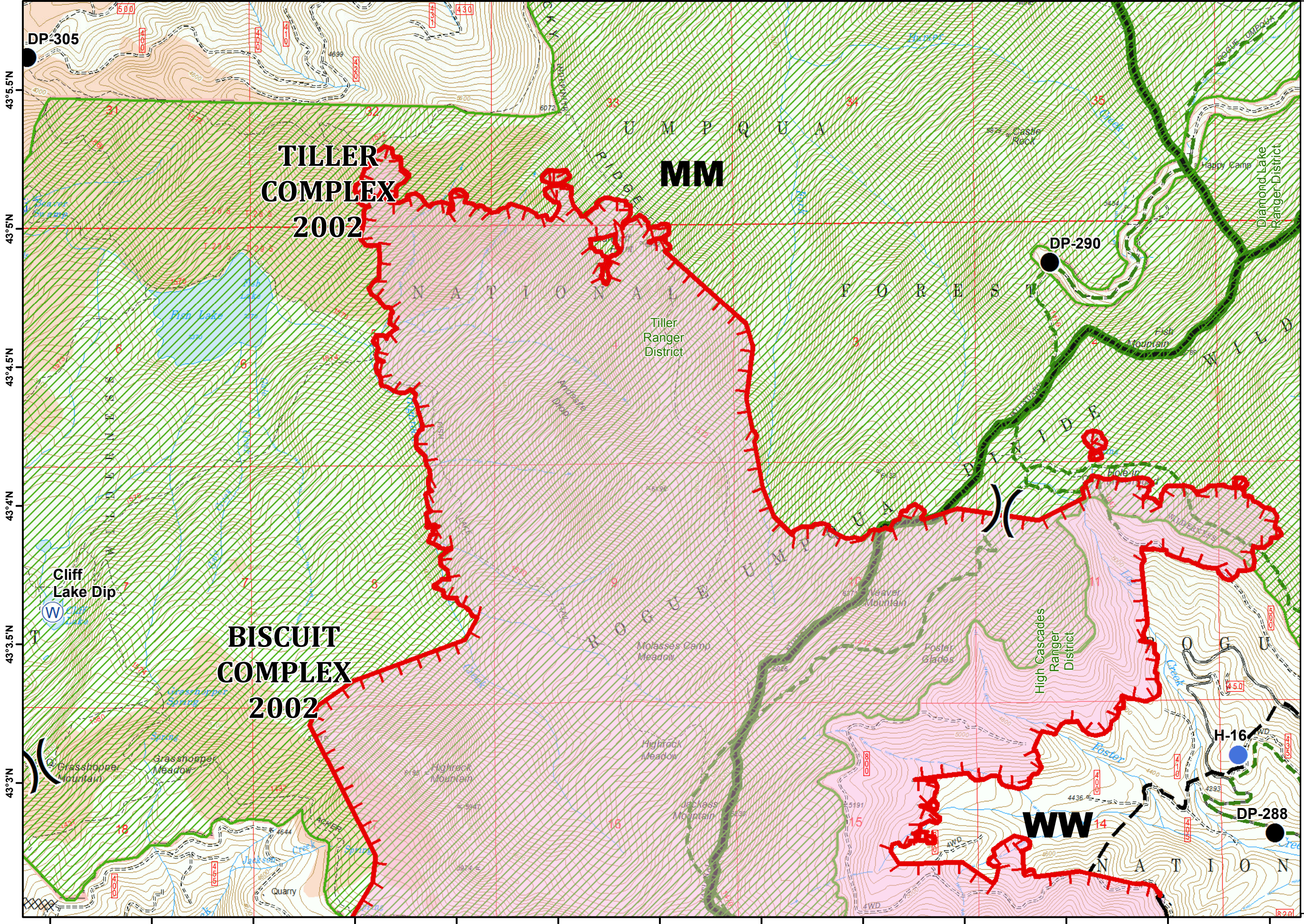
Datum NAD 83  
web 0917



- Drop Point
- Helispot
- Water Source
- Completed Dozer Line
- Planned Fire Line
- Trailhead
- Trails
- Wilderness
- Ranger District Boundary
- Historic Fire Perimeters



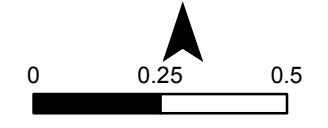
122°31'W 122°30.5'W 122°30'W 122°29.5'W 122°29'W 122°28.5'W 122°28'W 122°27.5'W 122°27'W 122°26.5'W 122°26'W 122°25.5'W 122°25'W



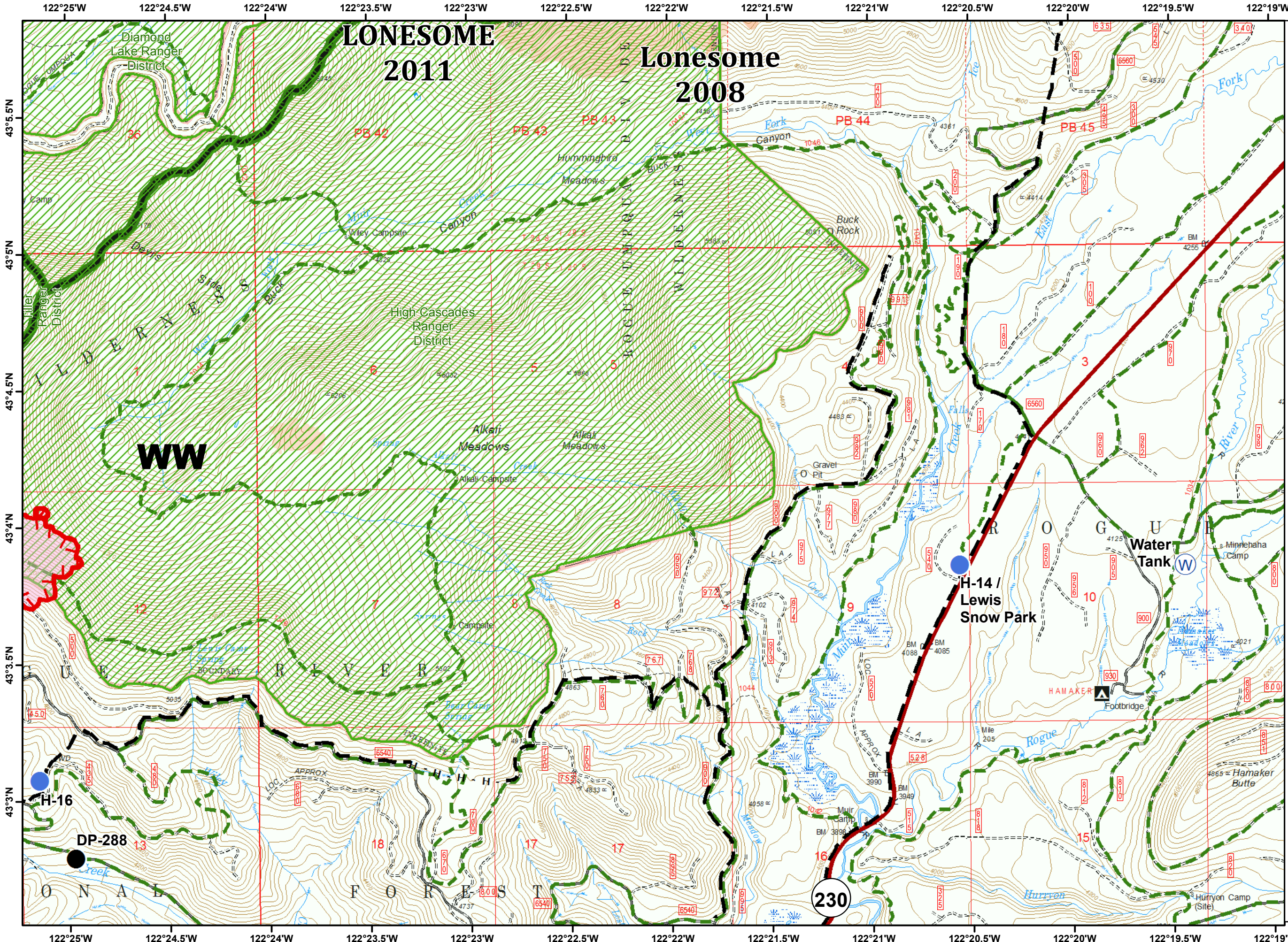
**Page : 2W**  
**West Zone**  
High Cascades  
Complex  
IAP  
September 18, 2017



- Drop Point
- Helispot
- Water Source
- Uncontrolled Fire Edge
- Completed Dozer Line
- Completed Line
- R - R - Road as Completed Line
- Planned Fire Line
- Campsite
- Trails
- Wilderness
- Ranger District Boundary
- Fire Area
- Historic Fire Perimeters
- Historic Fire Perimeters



Datum NAD 83  
web 0917



**LONESOME  
2011**

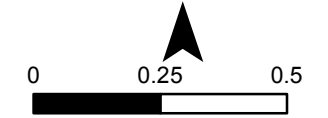
**Lonesome  
2008**

**Page : 3W  
West Zone**

**High Cascades  
Complex  
IAP  
September 18, 2017**



- Drop Point
- Helispot
- Water Source
- Uncontrolled Fire Edge
- Hand Line
- Planned Fire Line
- Campground
- Campsite
- highways
- Trails
- Wilderness
- Ranger District Boundary
- Fire Area
- Historic Fire Perimeters
- Historic Fire Perimeters



Datum NAD 83  
web 0917

122°39.5'W 122°39'W 122°38.5'W 122°38'W 122°37.5'W 122°37'W 122°36.5'W 122°36'W 122°35.5'W 122°35'W 122°34.5'W 122°34'W 122°33.5'W

43°2.5'N

43°2'N

43°1.5'N

43°1'N

43°0.5'N

43°0'N

43°0'N

43°0'N

42°59.5'N

122°39.5'W 122°39'W 122°38.5'W 122°38'W 122°37.5'W 122°37'W 122°36.5'W 122°36'W 122°35.5'W 122°35'W 122°34.5'W 122°34'W 122°33.5'W

# Page : 4W West Zone

High Cascades  
Complex  
IAP  
September 18, 2017



## TILLER COMPLEX 2002

Buckeye  
RAWS

Tiller  
Ranger  
District

Double  
Buck Peak

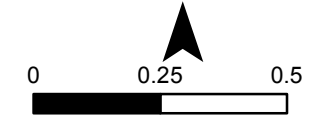
Skookum  
Pond

### JJ

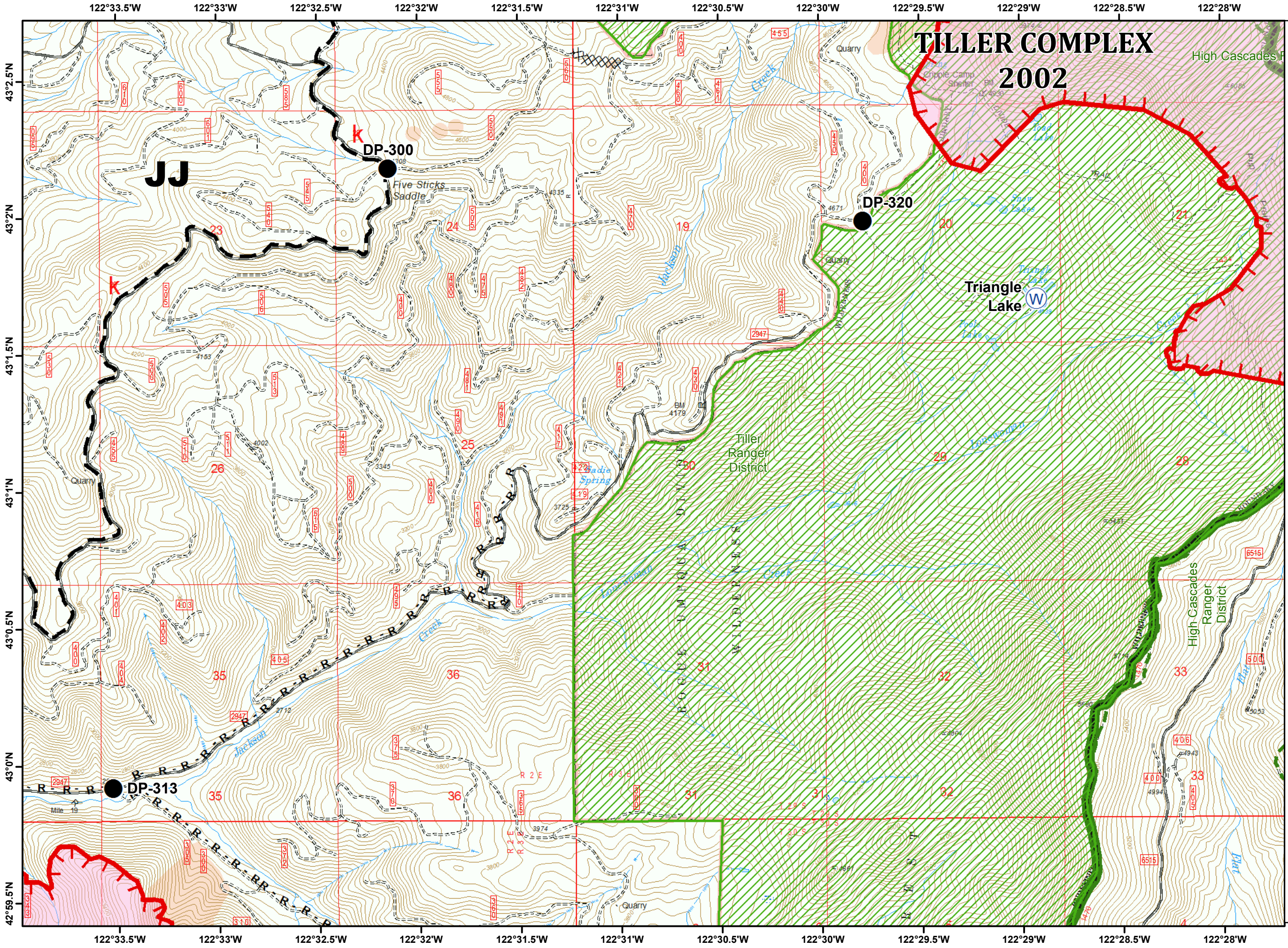
DP-318

H-5

- Drop Point
- Helispot
- Water Source
- Uncontrolled Fire Edge
- Completed Line
- Hand Line
- Road as Completed Line
- Planned Fire Line
- Trails
- Ranger District Boundary
- Fire Area
- Historic Fire Perimeters



Datum NAD 83  
web 0917



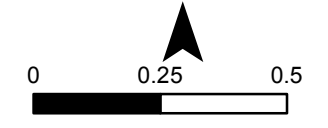
# TILLER COMPLEX 2002

**Page : 5W  
West Zone**

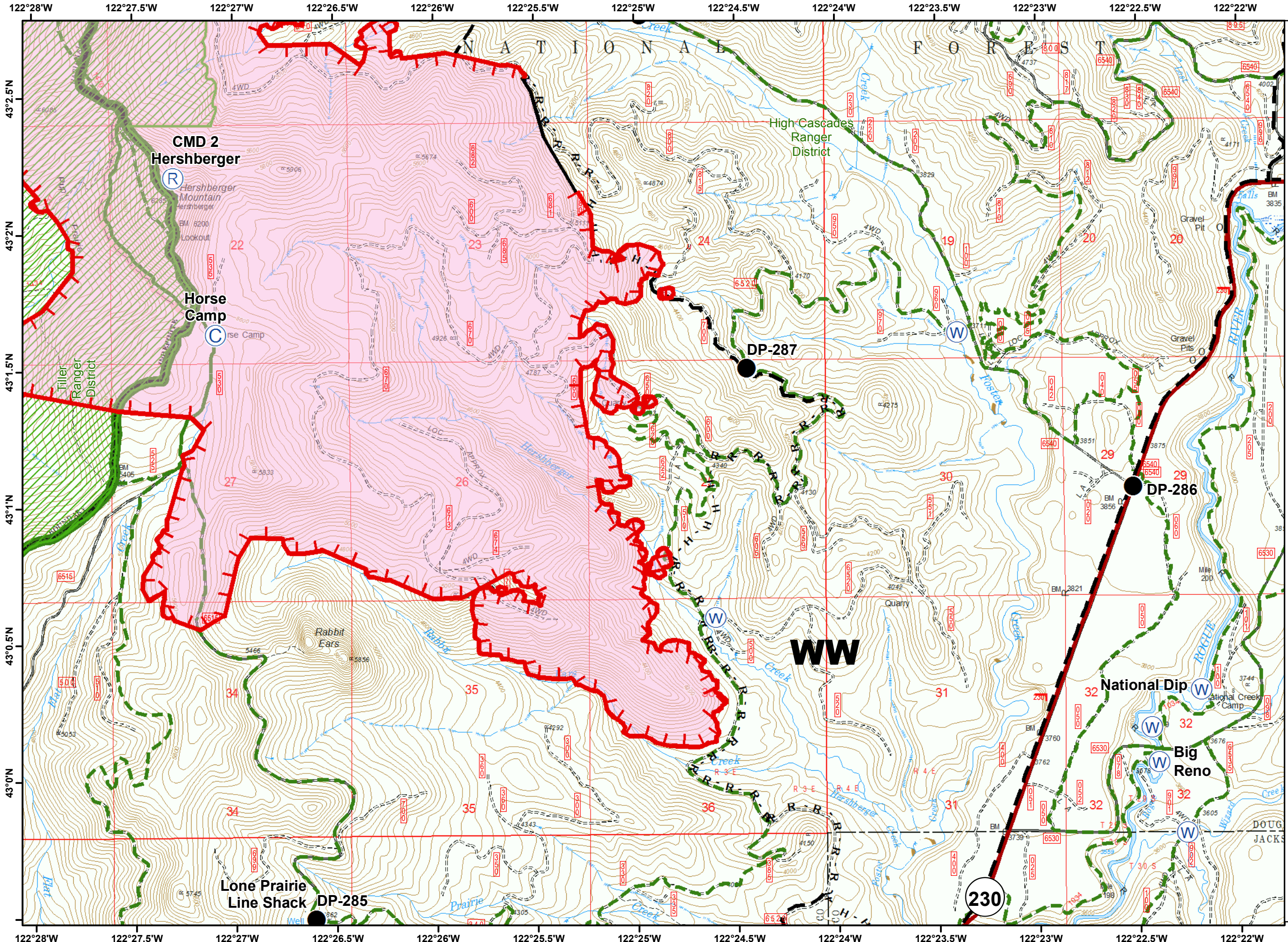
High Cascades  
Complex  
IAP  
September 18, 2017



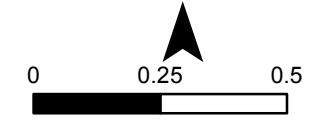
- Drop Point
- Water Source
- Uncontrolled Fire Edge
- Completed Dozer Line
- R - R - Road as Completed Line
- Planned Fire Line
- Picnic Area
- Trails
- Wilderness
- Ranger District Boundary
- Fire Area
- Historic Fire Perimeters

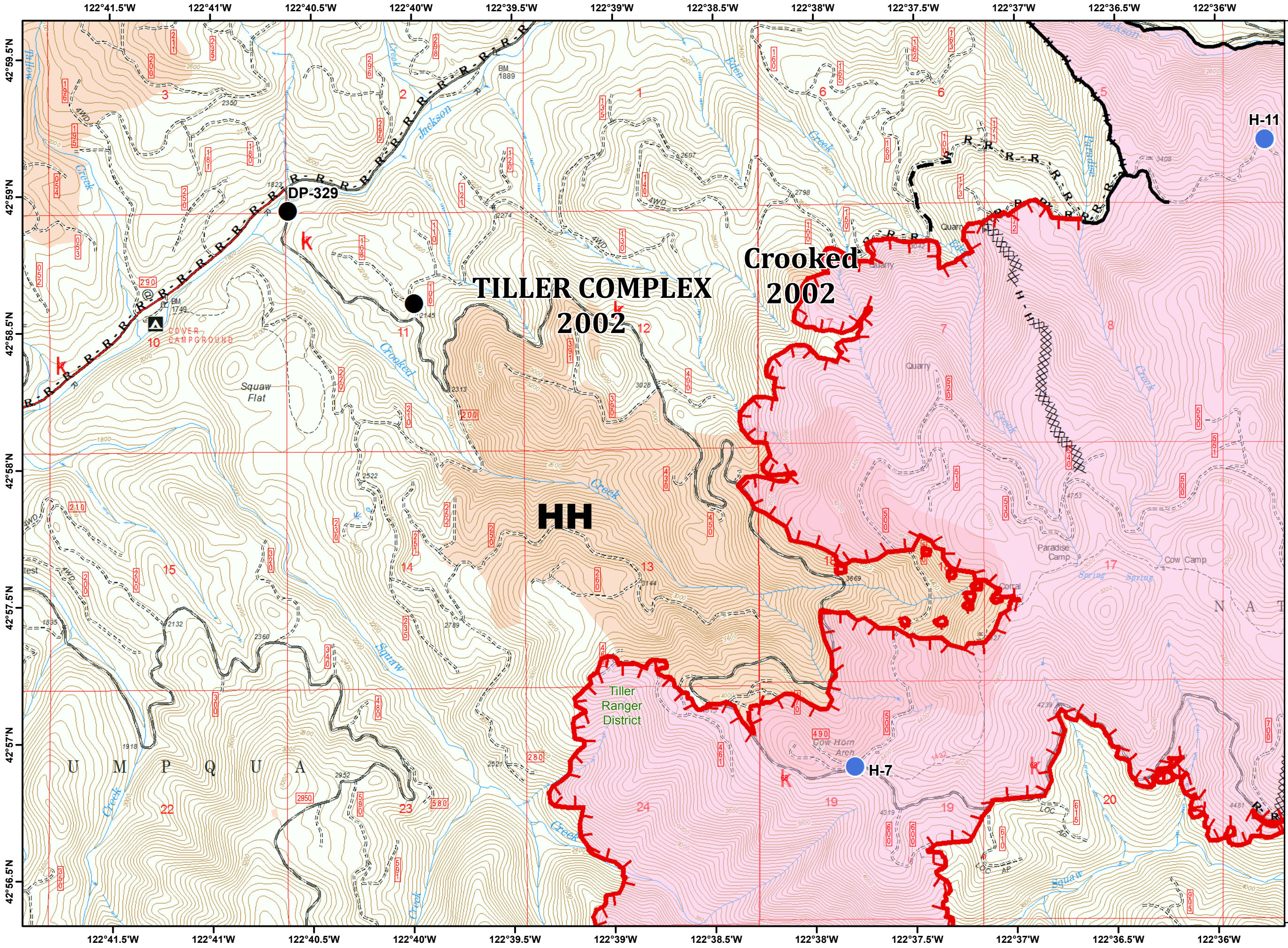


Datum NAD 83  
web 0917




- Camp
- Drop Point
- Repeater
- Water Source
- Uncontrolled Fire Edge
- Completed Line
- Hand Line
- Road as Completed Line
- Planned Fire Line
- Campsite
- highways
- Trails
- Wilderness
- Ranger District Boundary
- Fire Area





**Page : 7W**  
**West Zone**  
 High Cascades  
 Complex  
 IAP  
 September 18, 2017



-  Drop Point
-  Helispot
-  Uncontrolled Fire Edge
-  Completed Dozer Line
-  Completed Line
-  H - H - Hand Line
-  R - R - Road as Completed Line
-  Planned Fire Line
-  Campground
-  Campsite
-  Trails
-  Ranger District Boundary
-  Fire Area
-  Historic Fire Perimeters



Datum NAD 83  
 web 0917

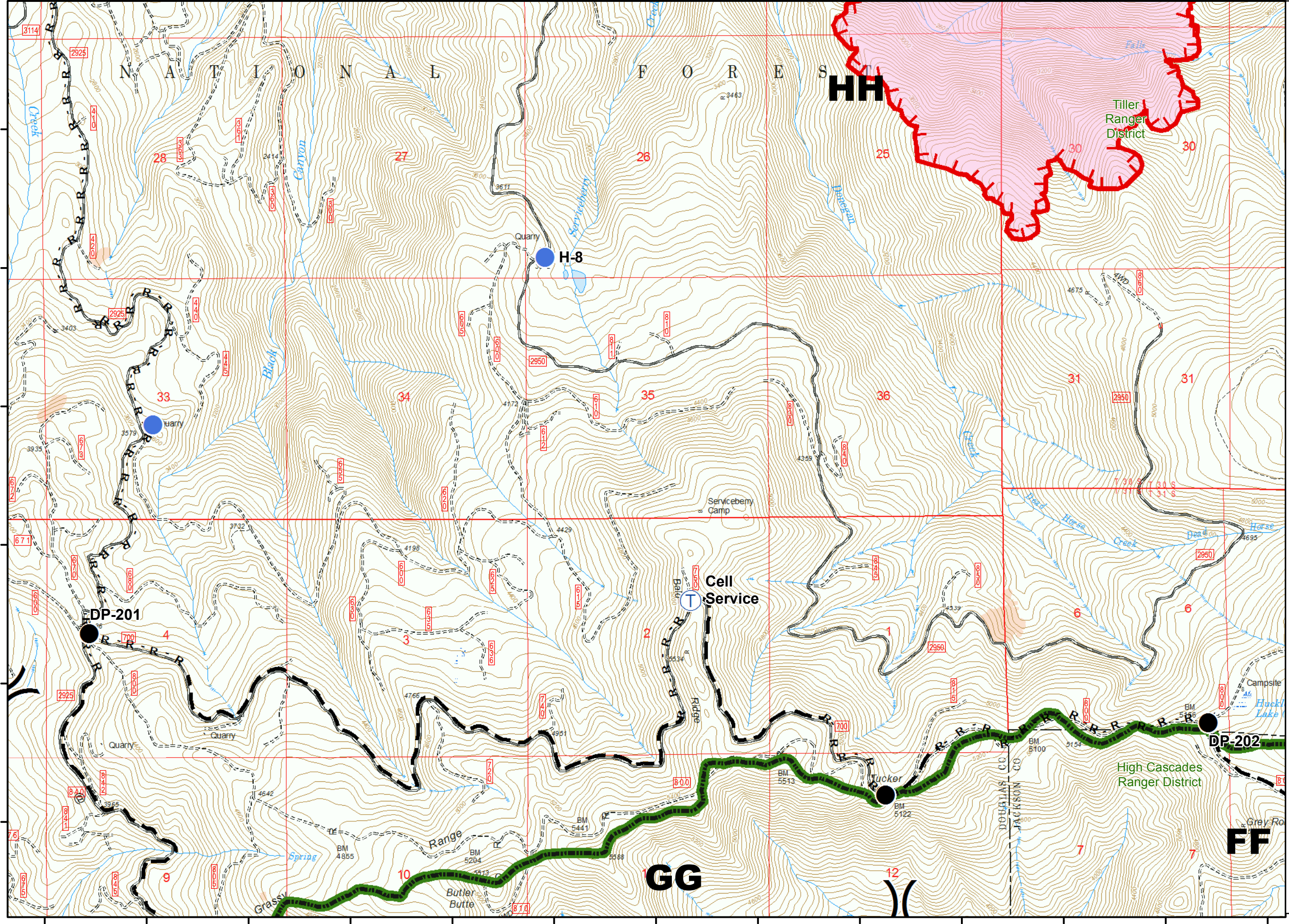


122°43'W 122°42.5'W 122°42'W 122°41.5'W 122°41'W 122°40.5'W 122°40'W 122°39.5'W 122°39'W 122°38.5'W 122°38'W 122°37.5'W 122°37'W

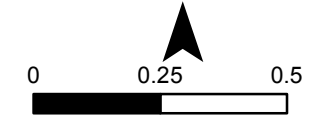
42°56'N  
42°55.5'N  
42°55'N  
42°54.5'N  
42°54'N  
42°53.5'N

122°43'W 122°42.5'W 122°42'W 122°41.5'W 122°41'W 122°40.5'W 122°40'W 122°39.5'W 122°39'W 122°38.5'W 122°38'W 122°37.5'W 122°37'W

**Page : 10W**  
**West Zone**  
High Cascades  
Complex  
IAP  
September 18, 2017

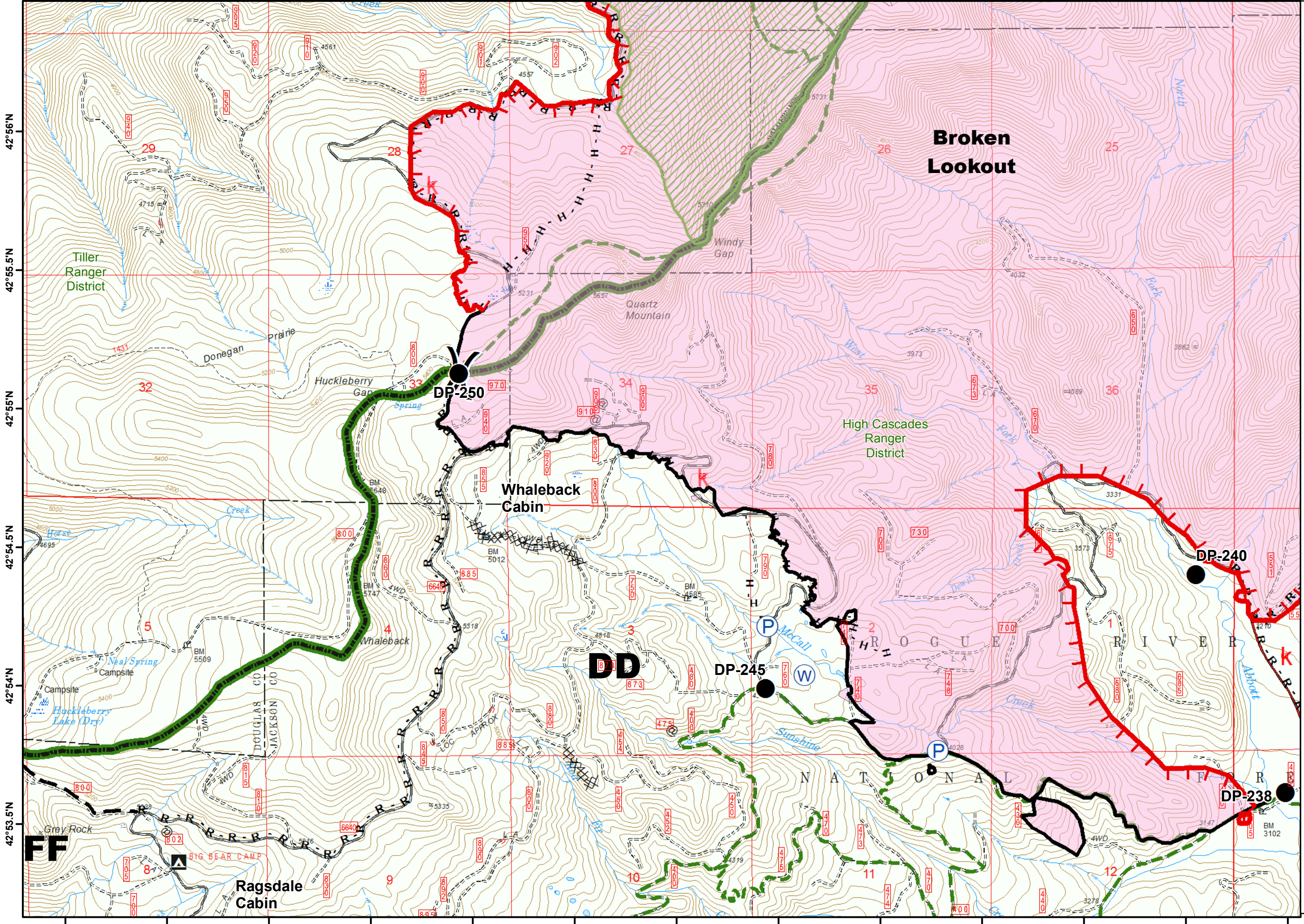


- Drop Point
- Helispot
- Telephone
- Uncontrolled Fire Edge
- R - R - Road as Completed Line
- Planned Fire Line
- Campsite
- Trails
- Ranger District Boundary
- Fire Area
- Historic Fire Perimeters



Datum NAD 83  
web 0917

122°37'W 122°36.5'W 122°36'W 122°35.5'W 122°35'W 122°34.5'W 122°34'W 122°33.5'W 122°33'W 122°32.5'W 122°32'W 122°31.5'W 122°31'W

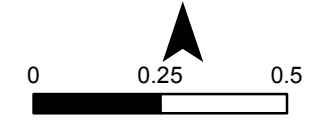


# Page : 11W West Zone

High Cascades  
Complex  
IAP  
September 18, 2017



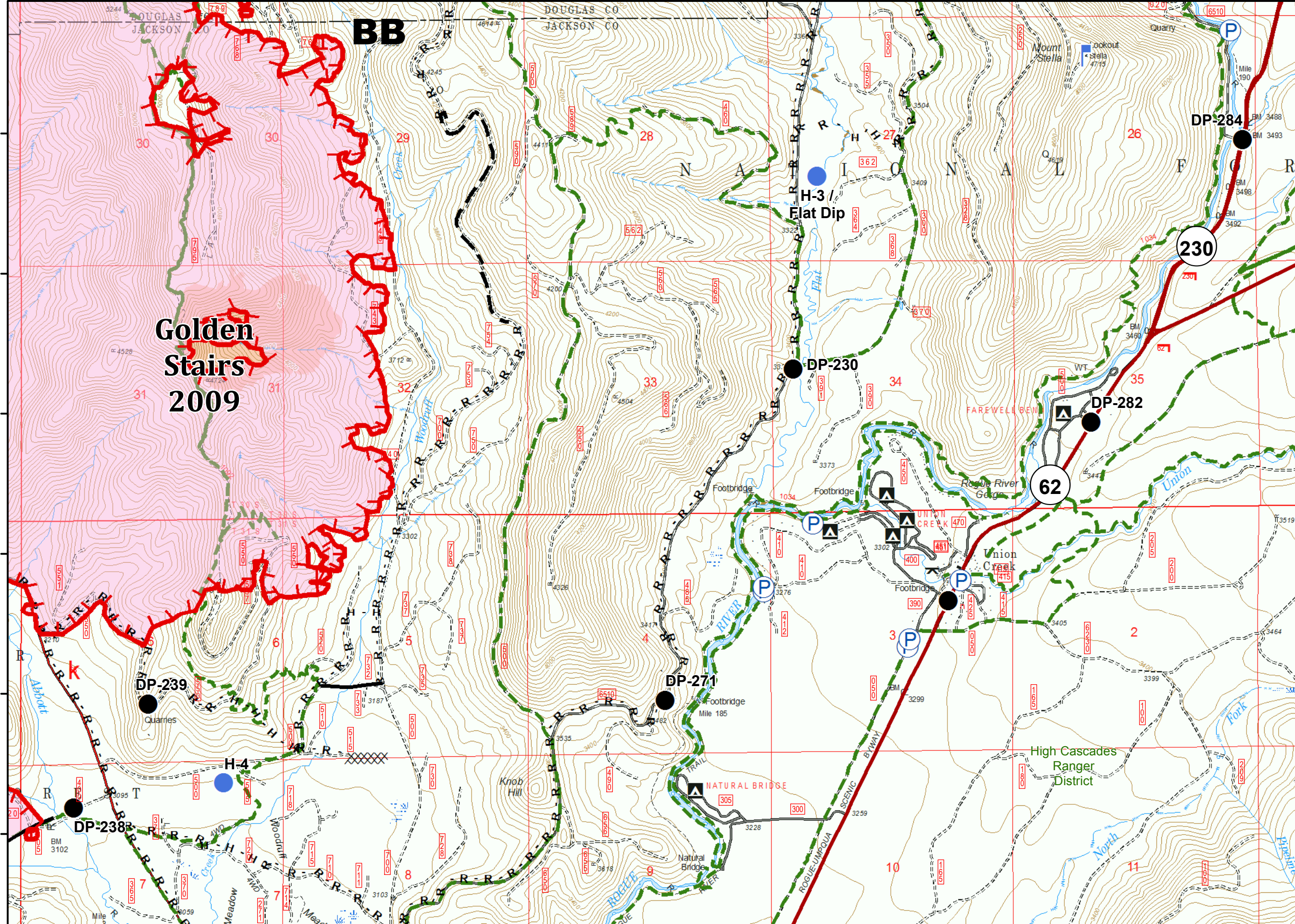
- Drop Point
- Pump
- Water Source
- Uncontrolled Fire Edge
- Completed Dozer Line
- Completed Line
- Hand Line
- Road as Completed Line
- Planned Fire Line
- Campground
- Campsite
- Trails
- Wilderness
- Ranger District Boundary
- Fire Area



Datum NAD 83  
web 0917

122°31'W 122°30.5'W 122°30'W 122°29.5'W 122°29'W 122°28.5'W 122°28'W 122°27.5'W 122°27'W 122°26.5'W 122°26'W 122°25.5'W

42°56'N  
42°55.5'N  
42°55'N  
42°54.5'N  
42°54'N  
42°53.5'N



**Page : 12W**  
**West Zone**  
High Cascades  
Complex  
IAP  
September 18, 2017

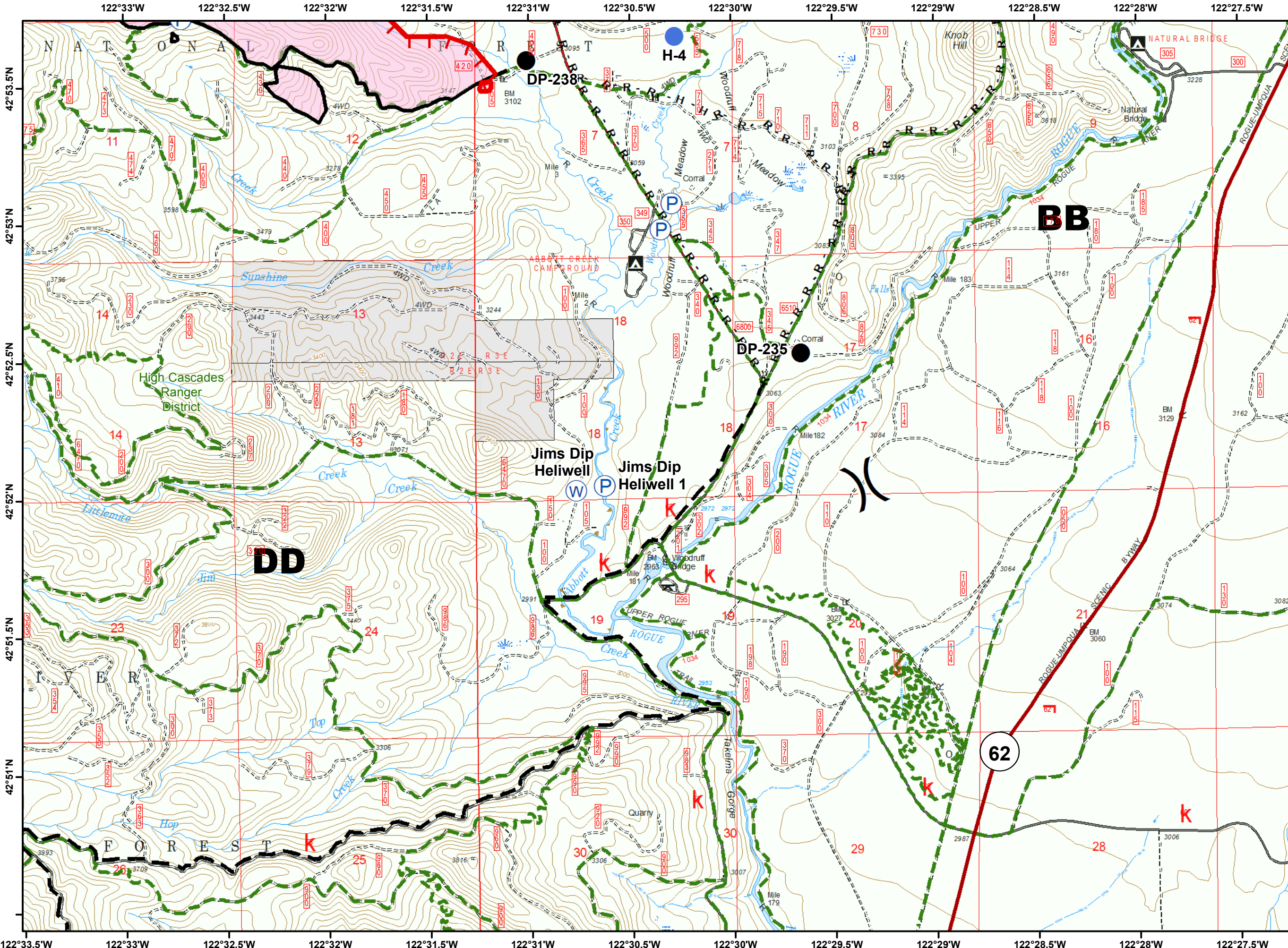


- Drop Point
- Helispot
- Lookout
- Pump
- Uncontrolled Fire Edge
- Completed Dozer Line
- Completed Line
- Hand Line
- Road as Completed Line
- Planned Fire Line
- Campground
- Picnic Area
- highways
- Trails
- Ranger District Boundary
- Fire Area
- Historic Fire Perimeters
- Historic Fire Perimeters

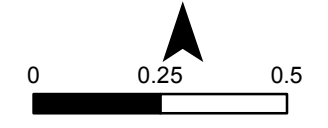


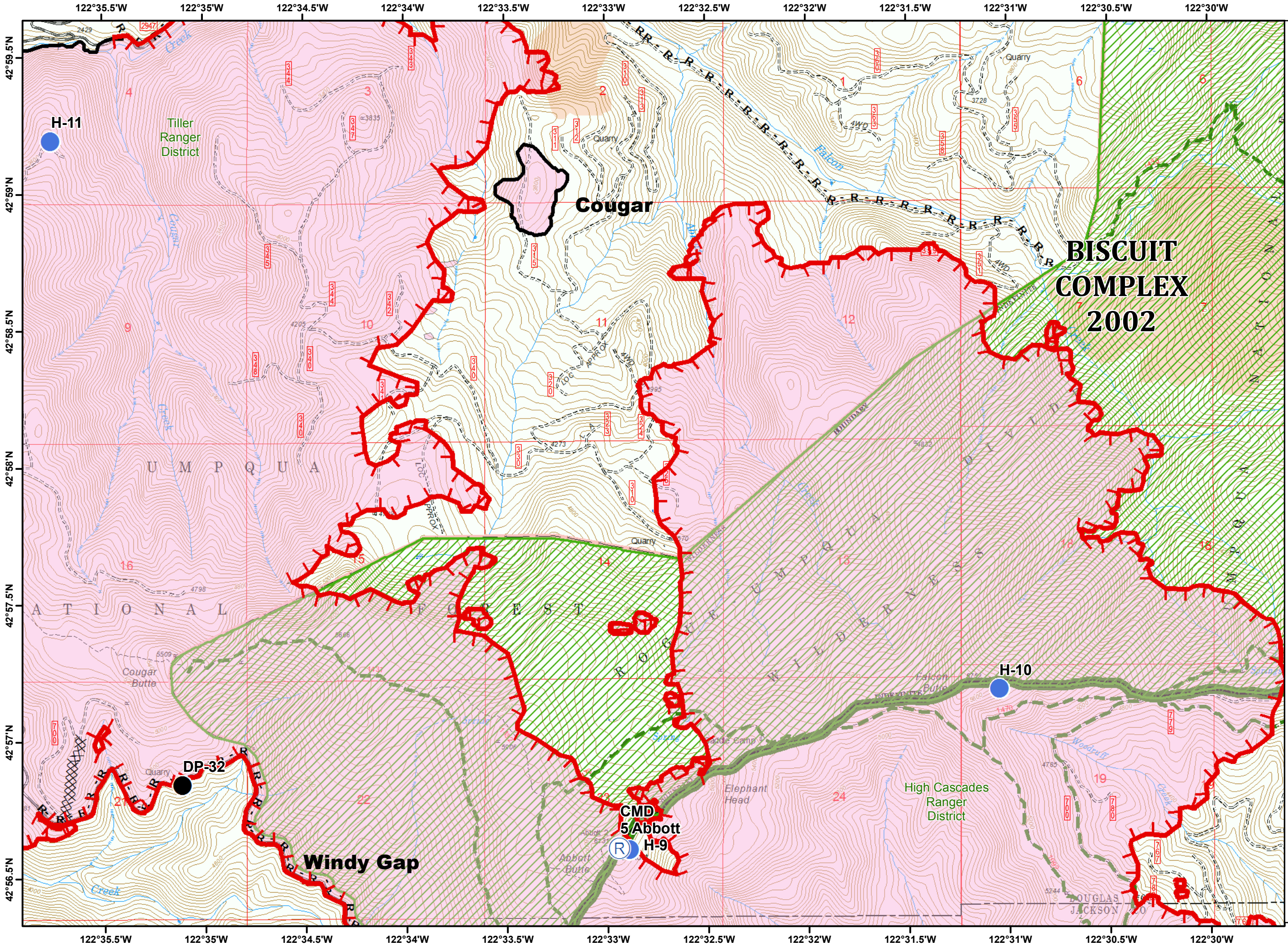
Datum NAD 83  
web 0917

122°31'W 122°30.5'W 122°30'W 122°29.5'W 122°29'W 122°28.5'W 122°28'W 122°27.5'W 122°27'W 122°26.5'W 122°26'W 122°25.5'W

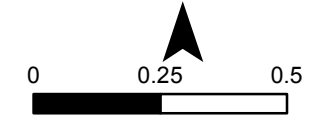


- Drop Point
- Helispot
- Pump
- Water Source
- Uncontrolled Fire Edge
- Completed Line
- H - H - Hand Line
- R - R - Road as Completed Line
- Planned Fire Line
- Campground
- Picnic Area
- highways
- Trails
- Ranger District Boundary
- Fire Area



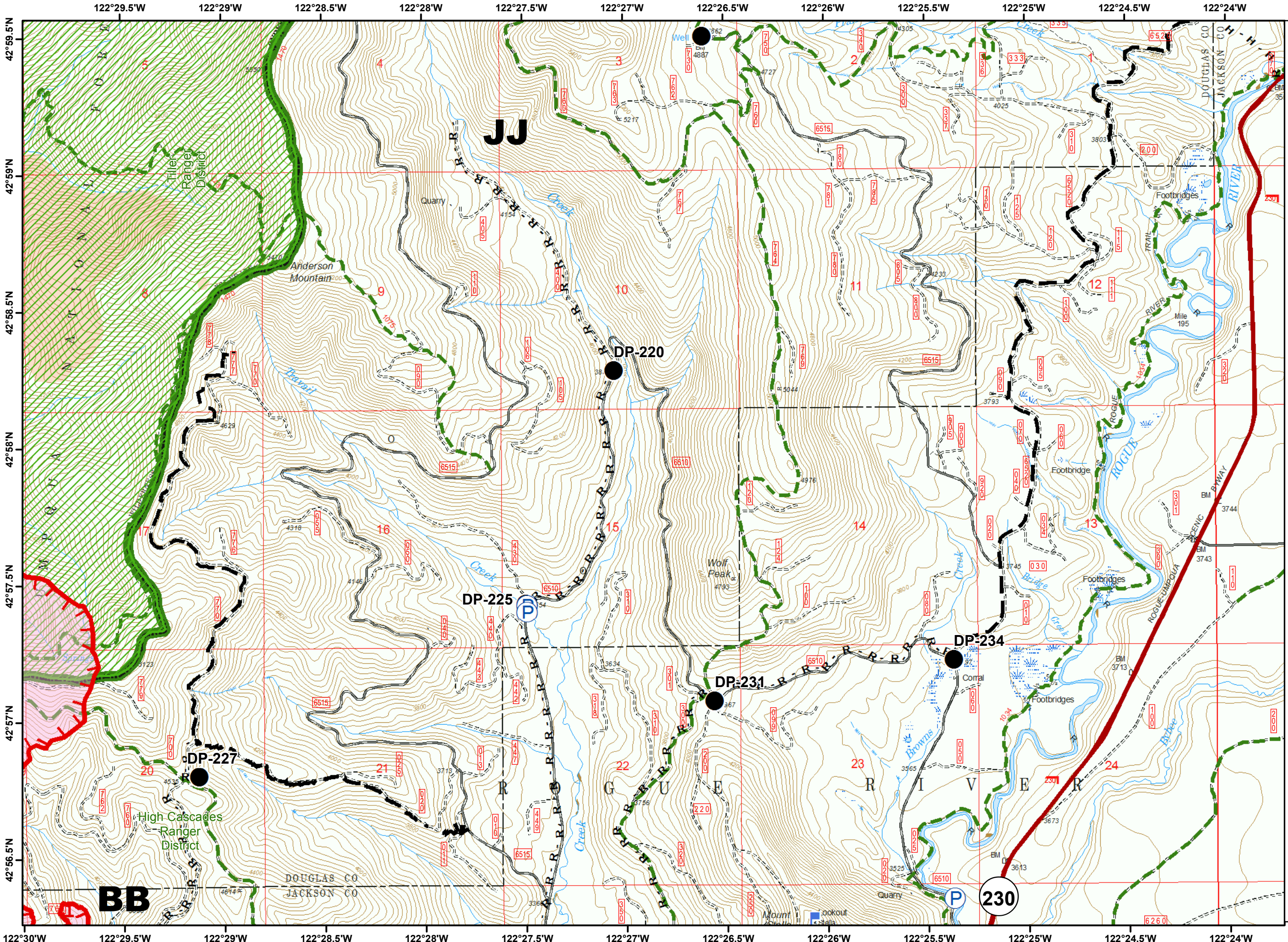


- Drop Point
- Helispot
- Repeater
- Uncontrolled Fire Edge
- Completed Dozer Line
- Completed Line
- R - R - Road as Completed Line
- Campsite
- Trails
- Wilderness
- Ranger District Boundary
- Fire Area
- Historic Fire Perimeters



# Page : 9W West Zone

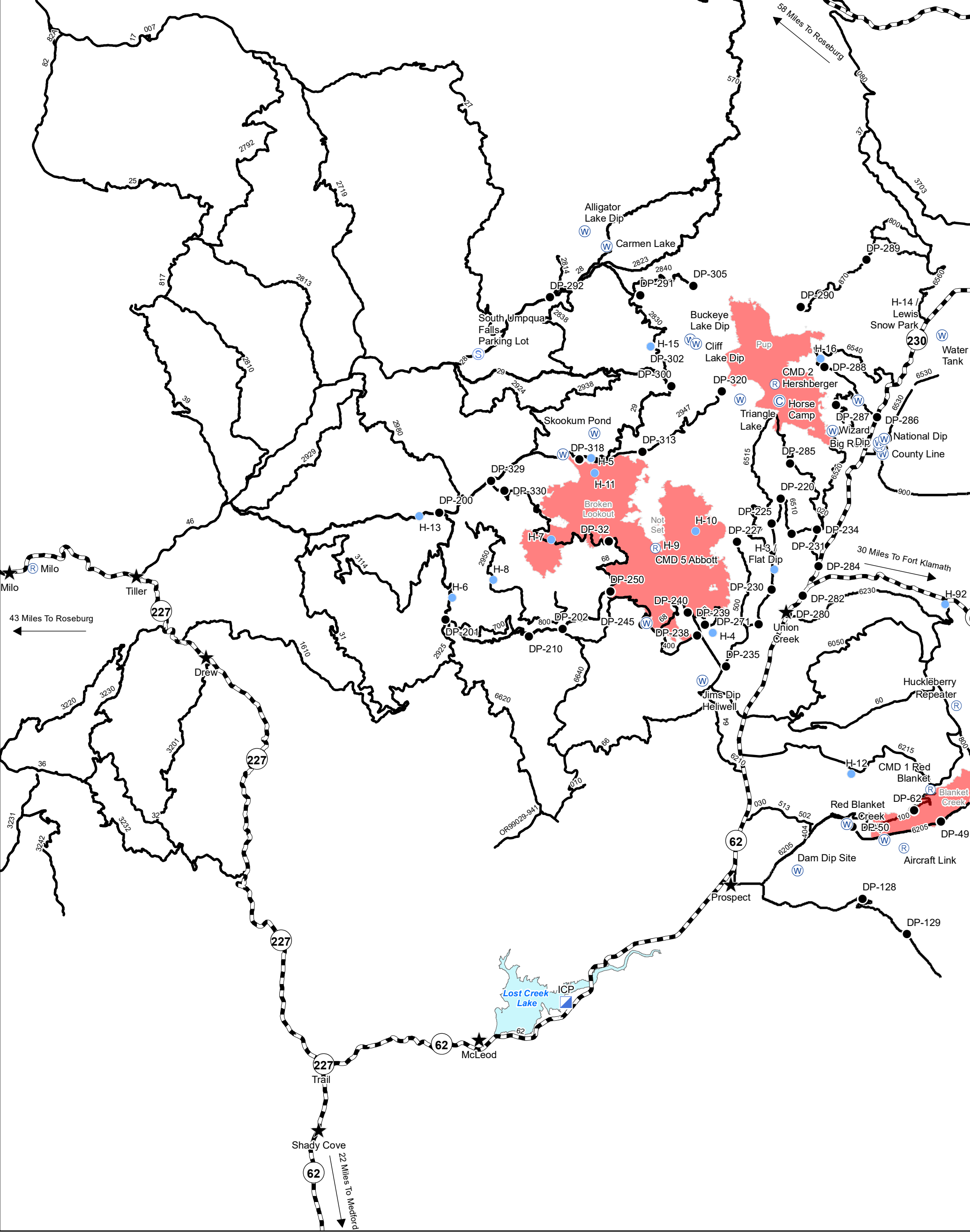
High Cascades  
Complex  
IAP  
September 18, 2017



- Drop Point
- ⏏ Lookout
- Ⓟ Pump
- ┌ Uncontrolled Fire Edge
- H · H · Hand Line
- R · R · Road as Completed Line
- Planned Fire Line
- highways
- Trails
- ▨ Wilderness
- ▧ Ranger District Boundary
- ▭ Fire Area
- ▭ Historic Fire Perimeters



Datum NAD 83  
web 0917

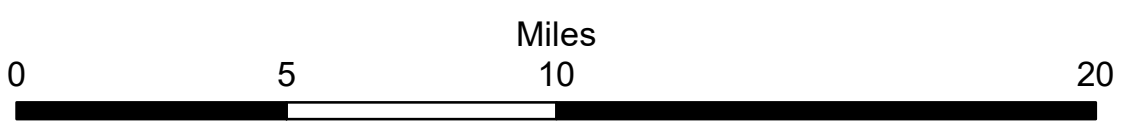



**High Cascades Complex  
West Zone  
OR-RSF-000636**

**Transportation Map**

**September 18, 2017**

- ★ Towns
- Helispot
- Drop Point
- Incident Command Post
- ⊙ Camp
- Ⓡ Repeater
- Ⓢ Staging Area
- Ⓜ Water Source
- ▬ Highways
- ▭ Fires
- ▬ Roads



Datum NAD 83  
msc 0918

