

High Cascades Complex West Zone

IAP Index

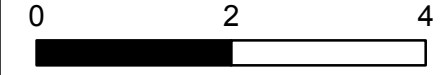
September 23, 2017



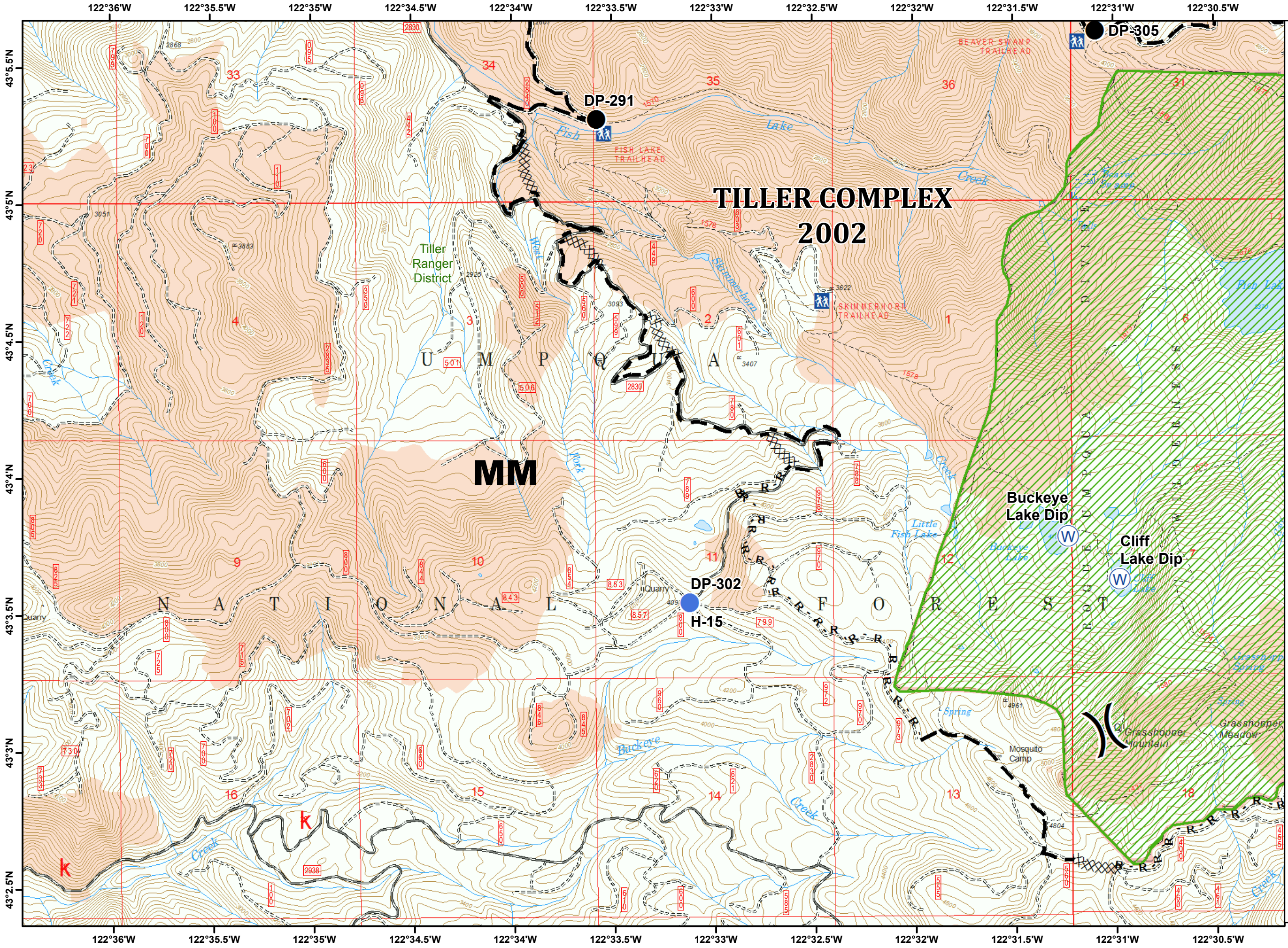
N



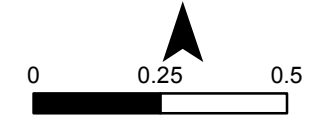
Miles



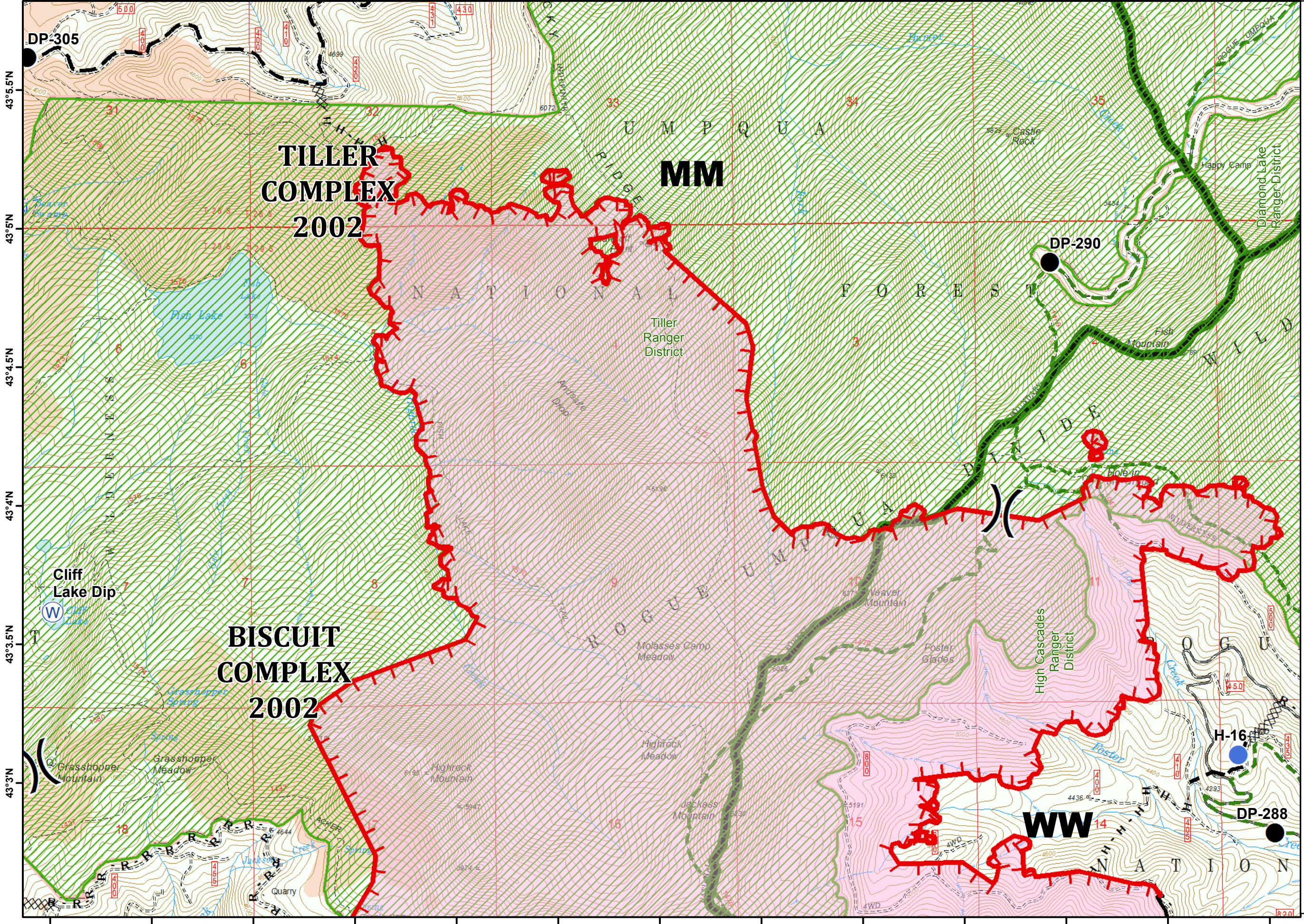
Datum NAD 83
web 0923



- Drop Point
- Helispot
- Water Source
- Completed Dozer Line
- Road as Completed Line
- Planned Fire Line
- Trailhead
- Trails
- Wilderness
- Ranger District Boundary
- Historic Fire Perimeters



122°31'W 122°30.5'W 122°30'W 122°29.5'W 122°29'W 122°28.5'W 122°28'W 122°27.5'W 122°27'W 122°26.5'W 122°26'W 122°25.5'W 122°25'W



43°5.5'N
43°5'N
43°4.5'N
43°4'N
43°3.5'N
43°3'N

122°31'W 122°30.5'W 122°30'W 122°29.5'W 122°29'W 122°28.5'W 122°28'W 122°27.5'W 122°27'W 122°26.5'W 122°26'W 122°25.5'W 122°25'W

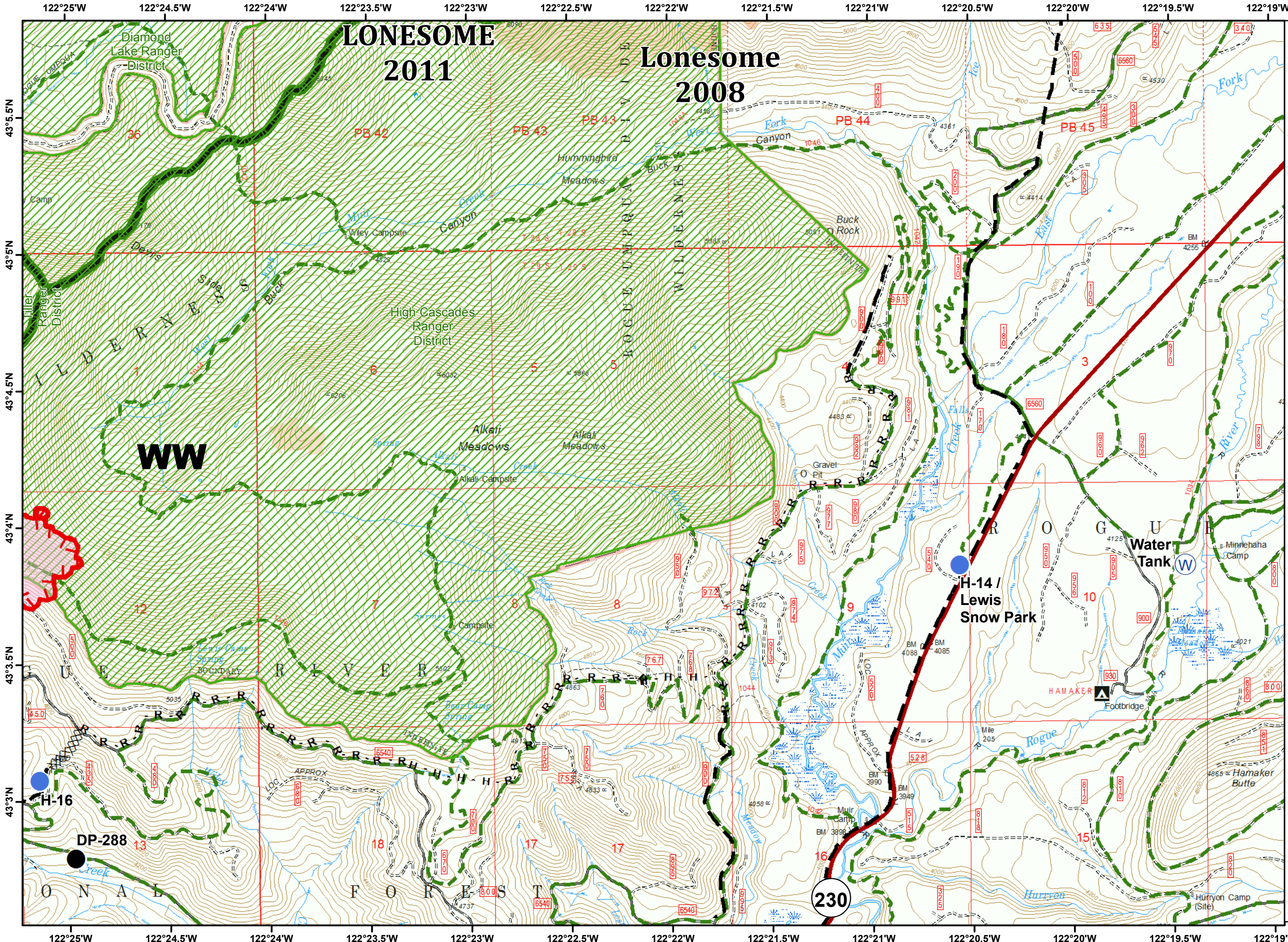
Page : 2W
West Zone
High Cascades
Complex
IAP
September 23, 2017



- Drop Point
- Helispot
- Water Source
- Uncontrolled Fire Edge
- Completed Dozer Line
- Completed Line
- Hand Line
- Road as Completed Line
- Planned Fire Line
- Campsite
- Trails
- Wilderness
- Ranger District Boundary
- Fire Area
- Historic Fire Perimeters
- Historic Fire Perimeters



Datum NAD 83
web 0923



**LONESOME
2011**

**Lonesome
2008**

**Page : 3W
West Zone**

High Cascades
Complex
IAP
September 23, 2017



- Drop Point
- Helispot
- Water Source
- Uncontrolled Fire Edge
- Completed Dozer Line
- H - H - Hand Line
- R - R - Road as Completed Line
- Planned Fire Line
- Campground
- Campsite
- highways
- Trails
- Wilderness
- Ranger District Boundary
- Fire Area
- Historic Fire Perimeters
- Historic Fire Perimeters



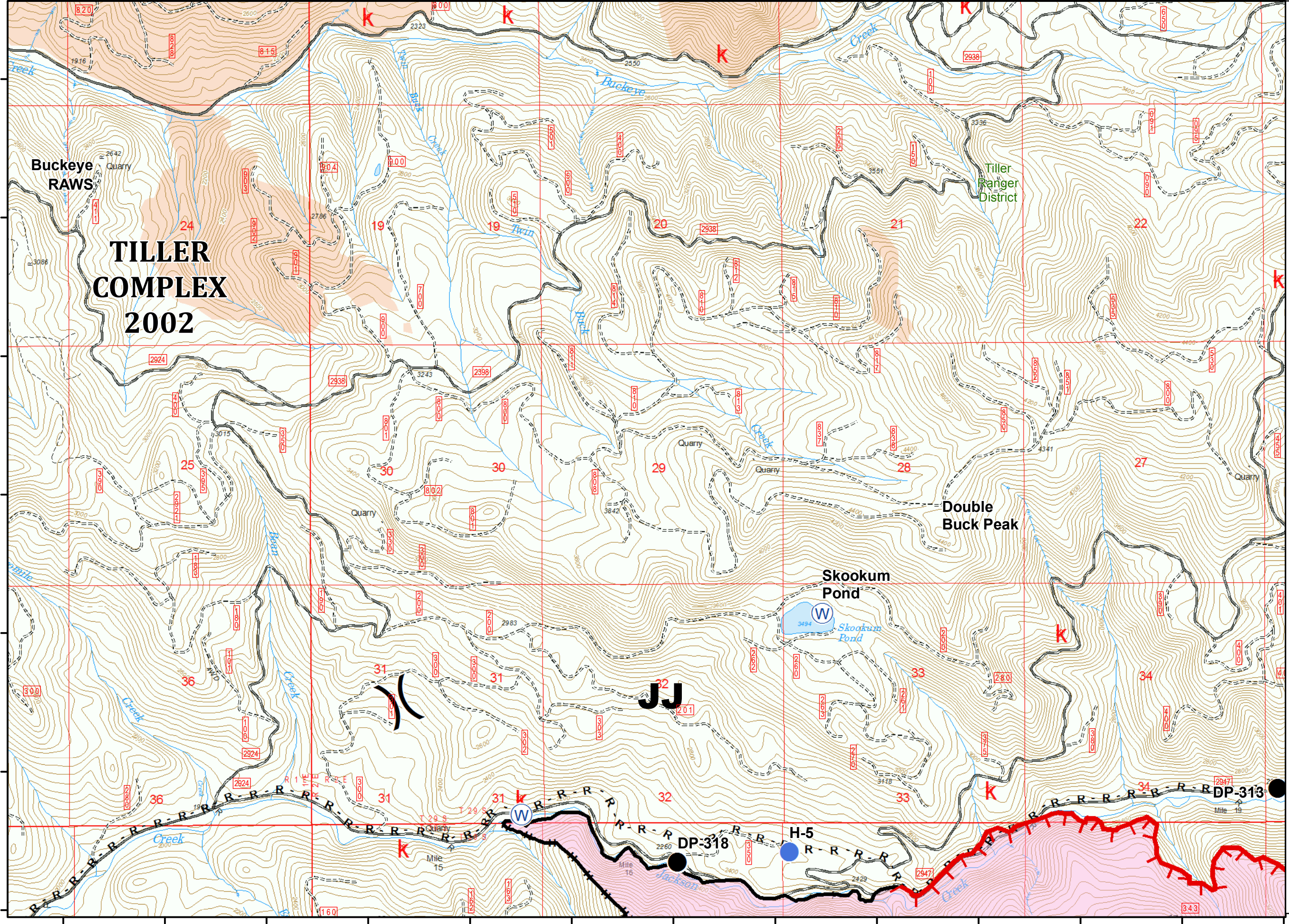
Datum NAD 83
web 0923

122°39.5'W 122°39'W 122°38.5'W 122°38'W 122°37.5'W 122°37'W 122°36.5'W 122°36'W 122°35.5'W 122°35'W 122°34.5'W 122°34'W 122°33.5'W

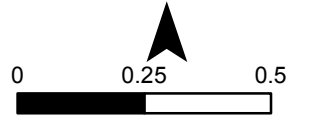
43°2.5'N
43°2'N
43°1.5'N
43°1'N
43°0.5'N
43°0'N
42°59.5'N

Page : 4W West Zone

High Cascades
Complex
IAP
September 23, 2017

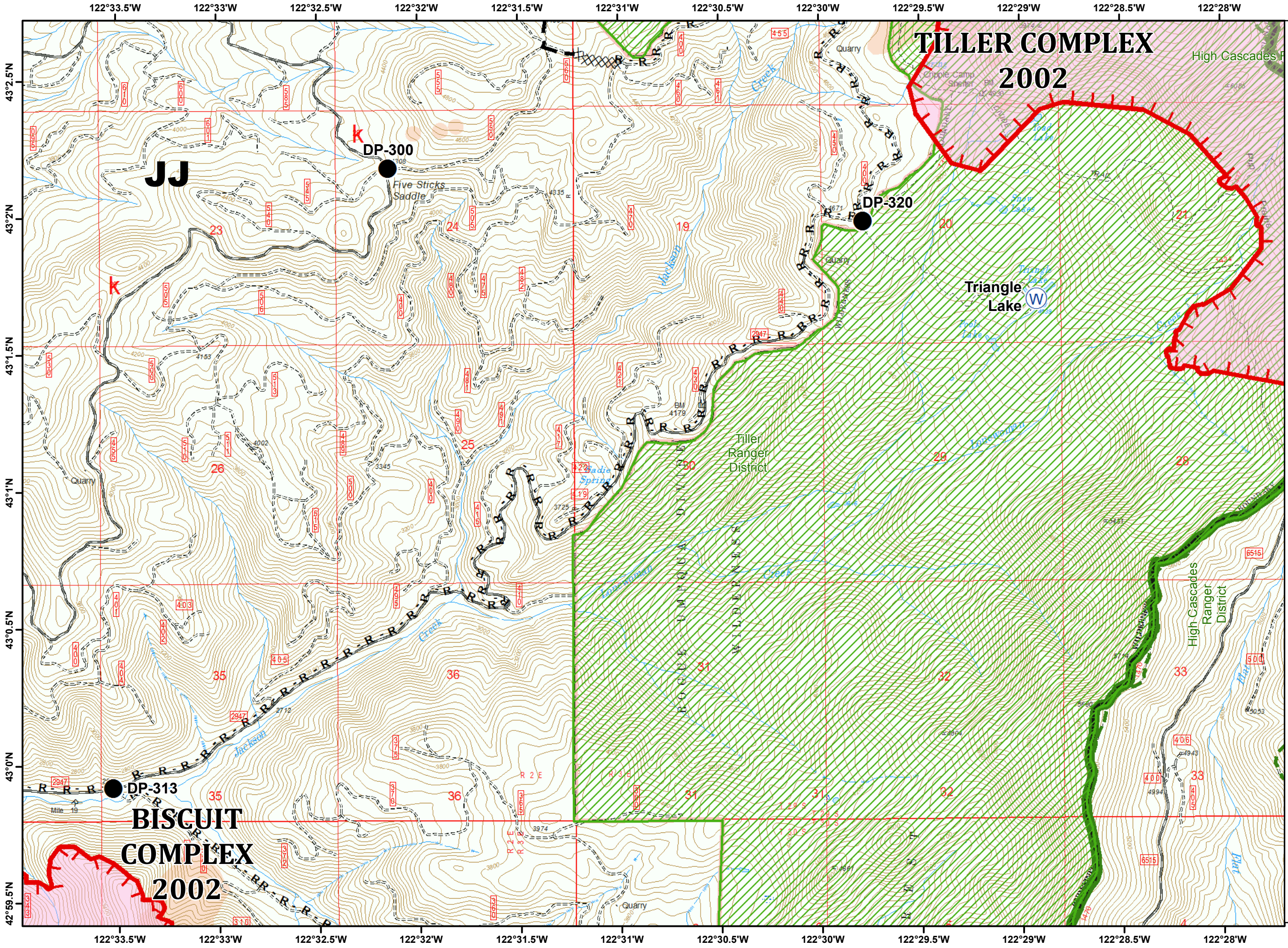


- Drop Point
- Helispot
- Water Source
- Uncontrolled Fire Edge
- Completed Dozer Line
- Completed Line
- Hand Line
- Road as Completed Line
- Trails
- Ranger District Boundary
- Fire Area
- Historic Fire Perimeters



Datum NAD 83
web 0923

122°39.5'W 122°39'W 122°38.5'W 122°38'W 122°37.5'W 122°37'W 122°36.5'W 122°36'W 122°35.5'W 122°35'W 122°34.5'W 122°34'W 122°33.5'W



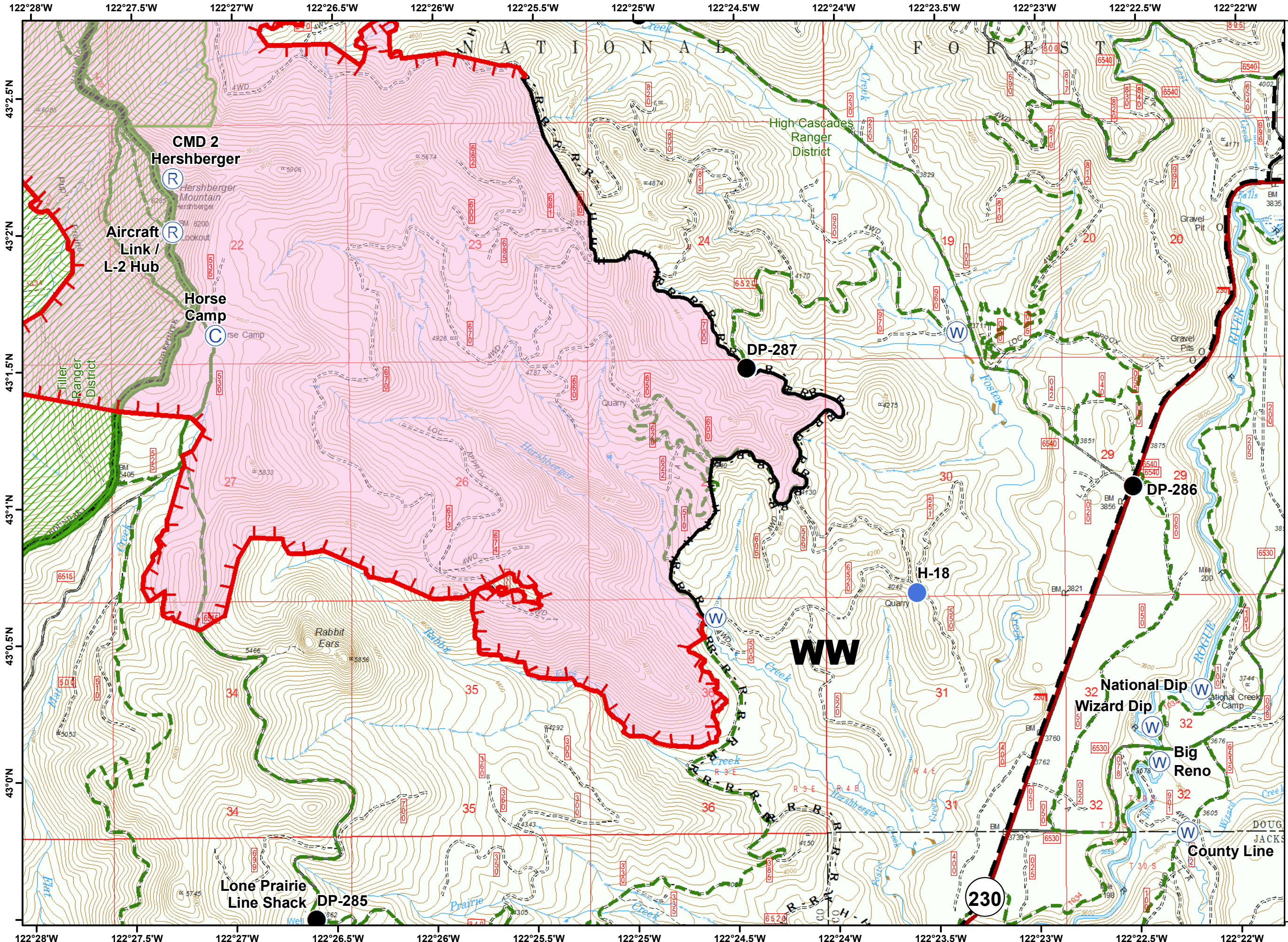
Page : 5W
West Zone
 High Cascades
 Complex
 IAP
 September 23, 2017



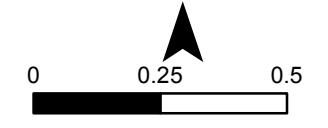
-  Drop Point
-  Water Source
-  Uncontrolled Fire Edge
-  Completed Dozer Line
-  R - R - Road as Completed Line
-  Planned Fire Line
-  Picnic Area
-  Trails
-  Wilderness
-  Ranger District Boundary
-  Fire Area
-  Historic Fire Perimeters

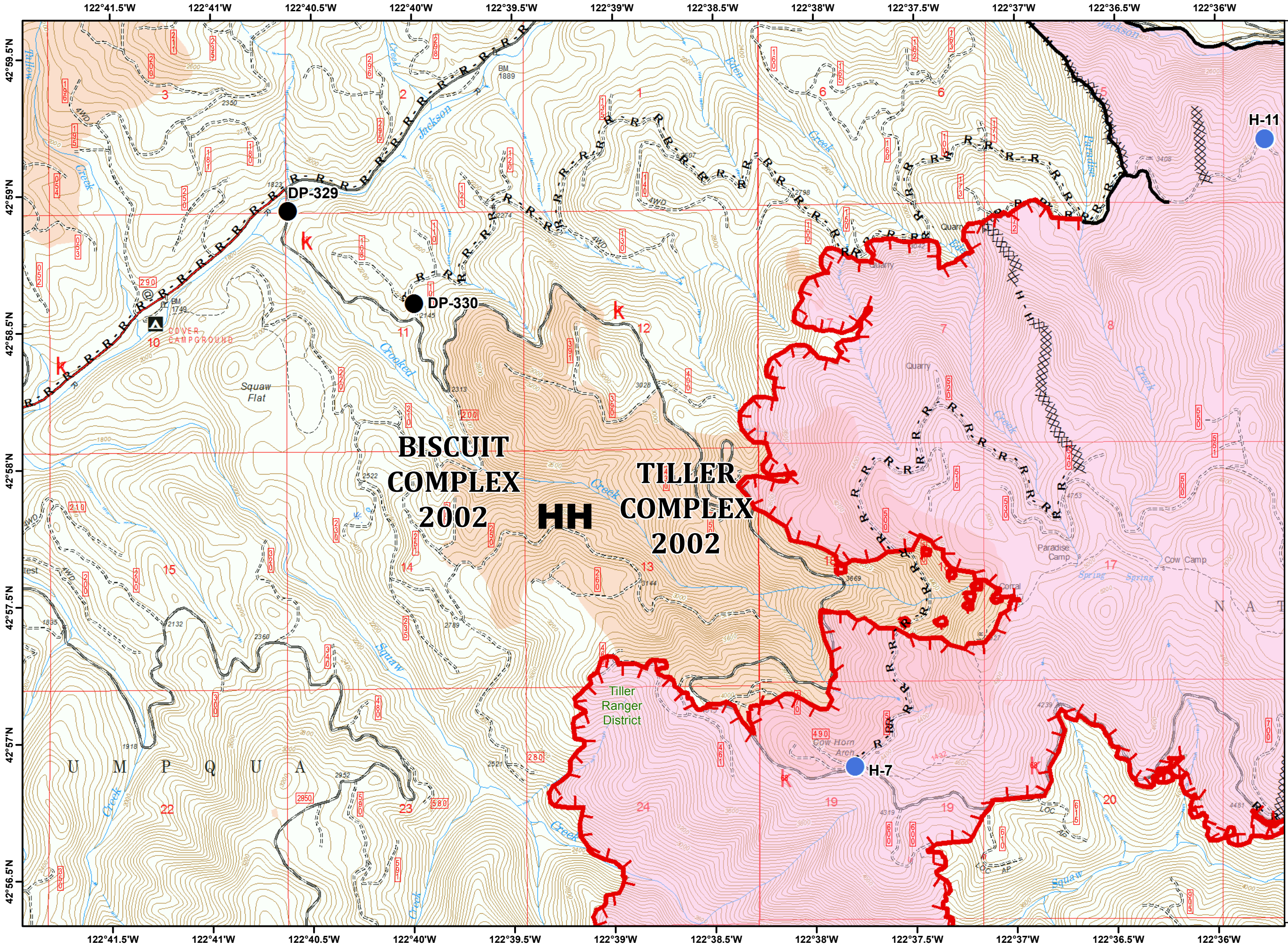


Datum NAD 83
 web 0923



- Camp
- Drop Point
- Helispot
- Repeater
- Water Source
- Uncontrolled Fire Edge
- Completed Line
- H - H - Hand Line
- R - R - Road as Completed Line
- Planned Fire Line
- Campsite
- highways
- Trails
- Wilderness
- Ranger District Boundary
- Fire Area





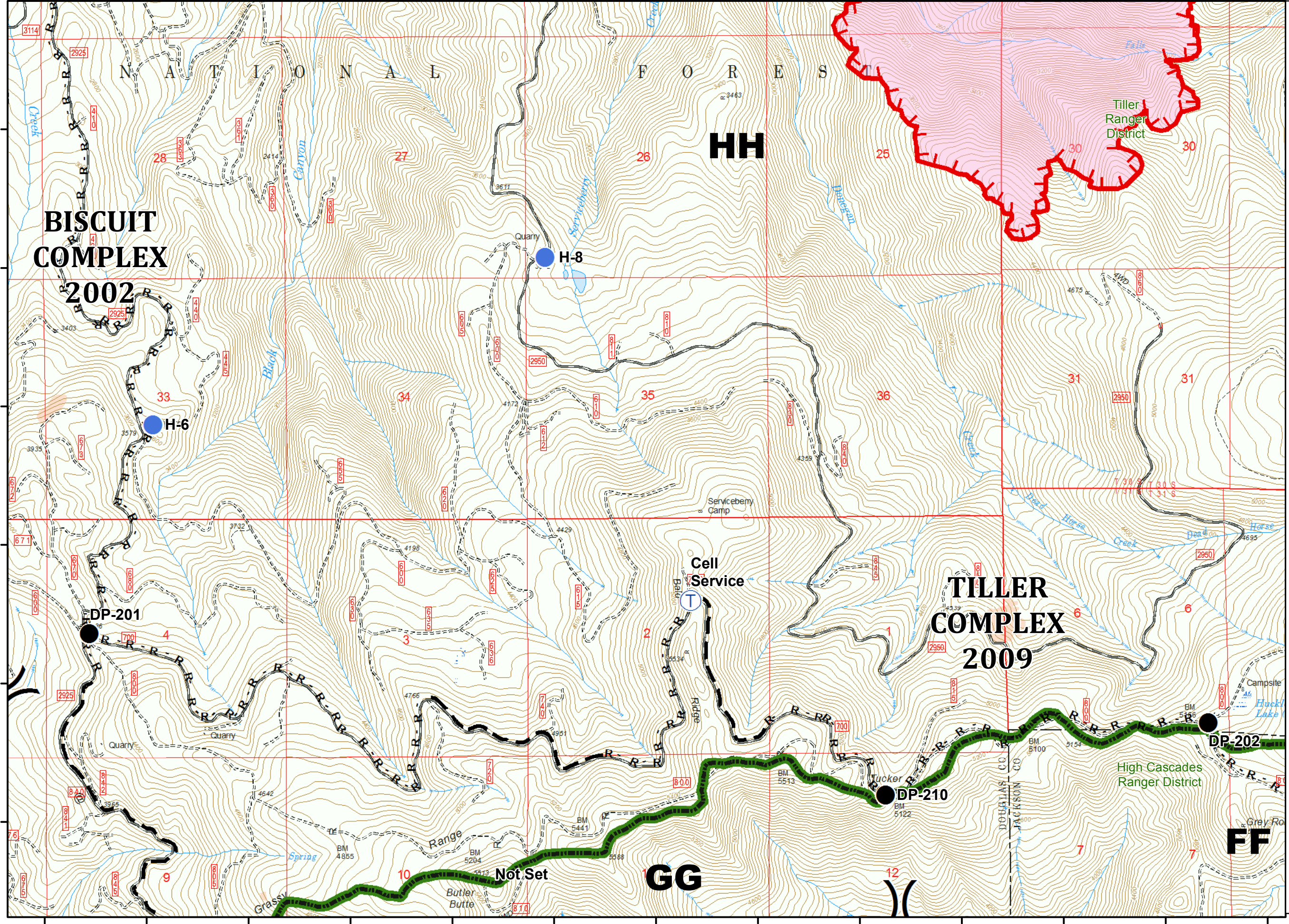
- Drop Point
- Helispot
- Uncontrolled Fire Edge
- Completed Dozer Line
- Completed Line
- H - H - Hand Line
- R - R - Road as Completed Line
- Campground
- Campsite
- Trails
- Ranger District Boundary
- Fire Area
- Historic Fire Perimeters



122°43'W 122°42.5'W 122°42'W 122°41.5'W 122°41'W 122°40.5'W 122°40'W 122°39.5'W 122°39'W 122°38.5'W 122°38'W 122°37.5'W 122°37'W

42°56'N
42°55.5'N
42°55'N
42°54.5'N
42°54'N
42°53.5'N

Page : 10W
West Zone
High Cascades
Complex
IAP
September 23, 2017

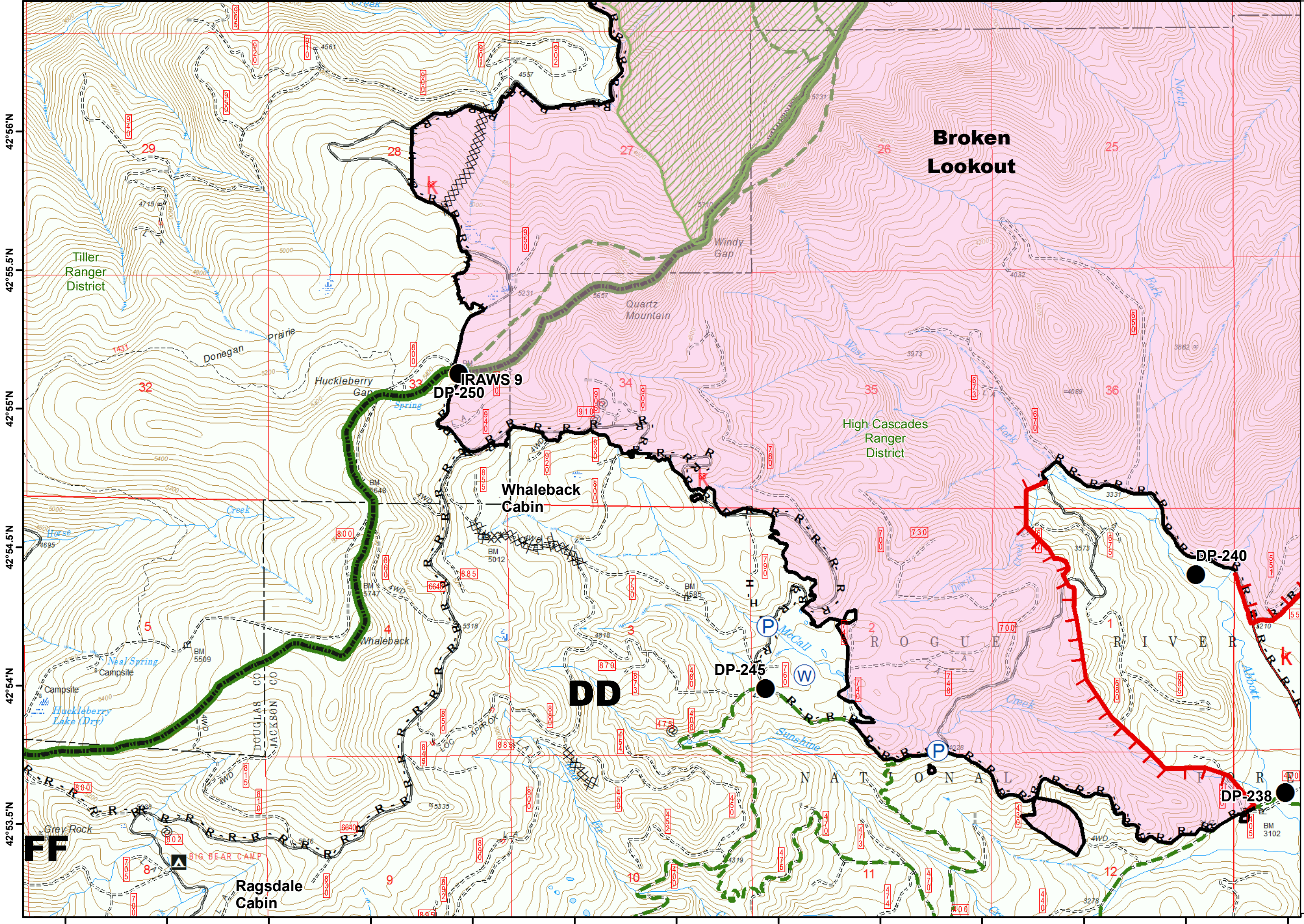


- Drop Point
- Helispot
- Telephone
- Uncontrolled Fire Edge
- R - R - Road as Completed Line
- Planned Fire Line
- Campsite
- Trails
- Ranger District Boundary
- Fire Area
- Historic Fire Perimeters

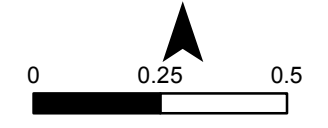


Datum NAD 83
web 0923

122°37'W 122°36.5'W 122°36'W 122°35.5'W 122°35'W 122°34.5'W 122°34'W 122°33.5'W 122°33'W 122°32.5'W 122°32'W 122°31.5'W 122°31'W

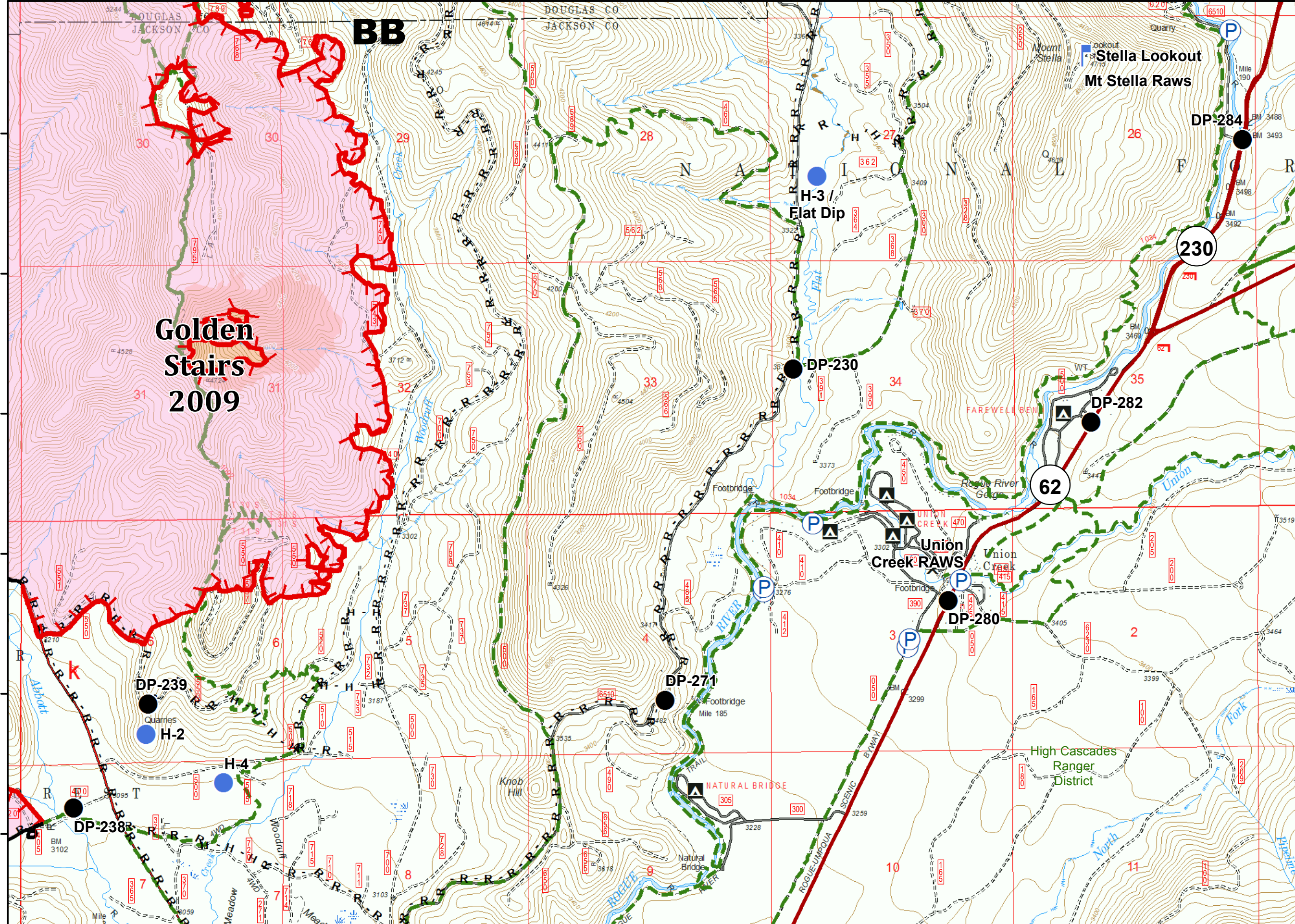


- Drop Point
- Pump
- Water Source
- Uncontrolled Fire Edge
- Completed Dozer Line
- Completed Line
- Hand Line
- Road as Completed Line
- Campground
- Campsite
- Trails
- Wilderness
- Ranger District Boundary
- Fire Area



122°31'W 122°30.5'W 122°30'W 122°29.5'W 122°29'W 122°28.5'W 122°28'W 122°27.5'W 122°27'W 122°26.5'W 122°26'W 122°25.5'W

42°56'N
42°55.5'N
42°55'N
42°54.5'N
42°54'N
42°53.5'N



Page : 12W
West Zone
High Cascades
Complex
IAP
September 23, 2017

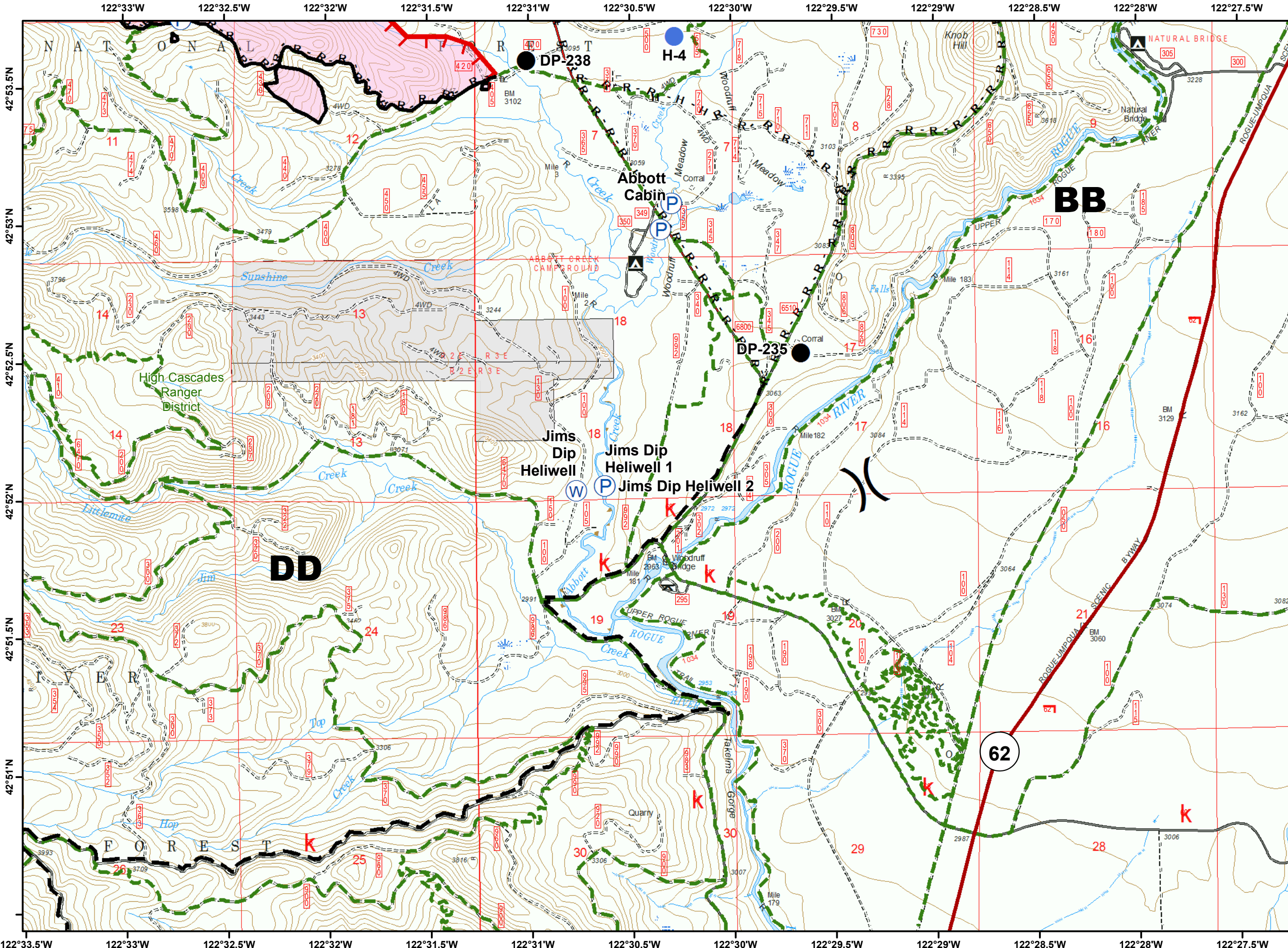


- Drop Point
- Helispot
- Lookout
- Pump
- Uncontrolled Fire Edge
- Completed Line
- Hand Line
- Road as Completed Line
- Campground
- Picnic Area
- highways
- Trails
- Ranger District Boundary
- Fire Area
- Historic Fire Perimeters
- Historic Fire Perimeters

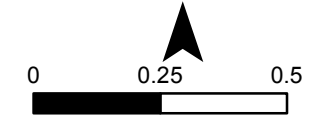


Datum NAD 83
web 0923

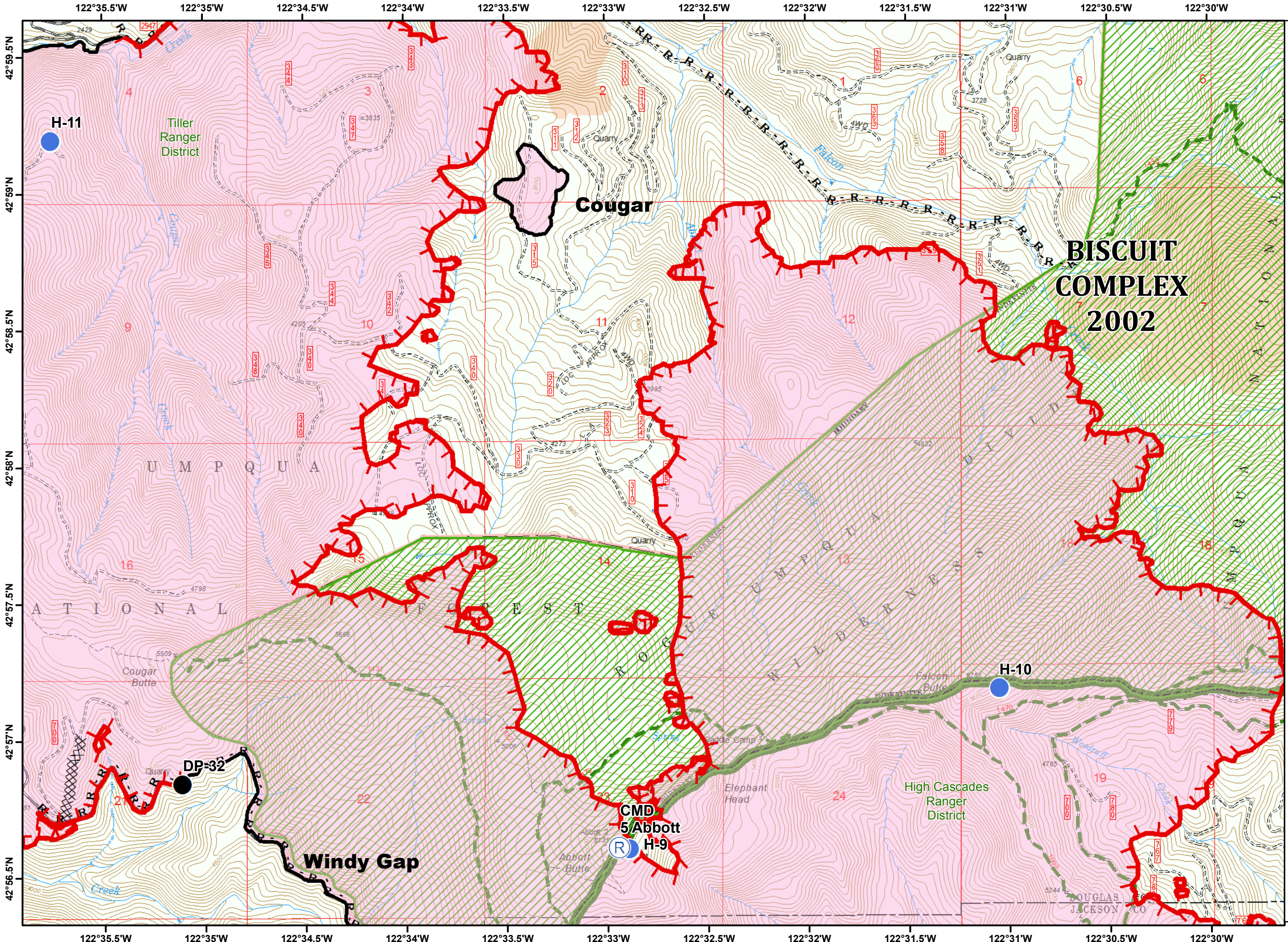
122°31'W 122°30.5'W 122°30'W 122°29.5'W 122°29'W 122°28.5'W 122°28'W 122°27.5'W 122°27'W 122°26.5'W 122°26'W 122°25.5'W



- Drop Point
- Helispot
- Pump
- Water Source
- Uncontrolled Fire Edge
- Completed Line
- Hand Line
- Road as Completed Line
- Planned Fire Line
- Campground
- Picnic Area
- highways
- Trails
- Ranger District Boundary
- Fire Area



Datum NAD 83
 web 0923

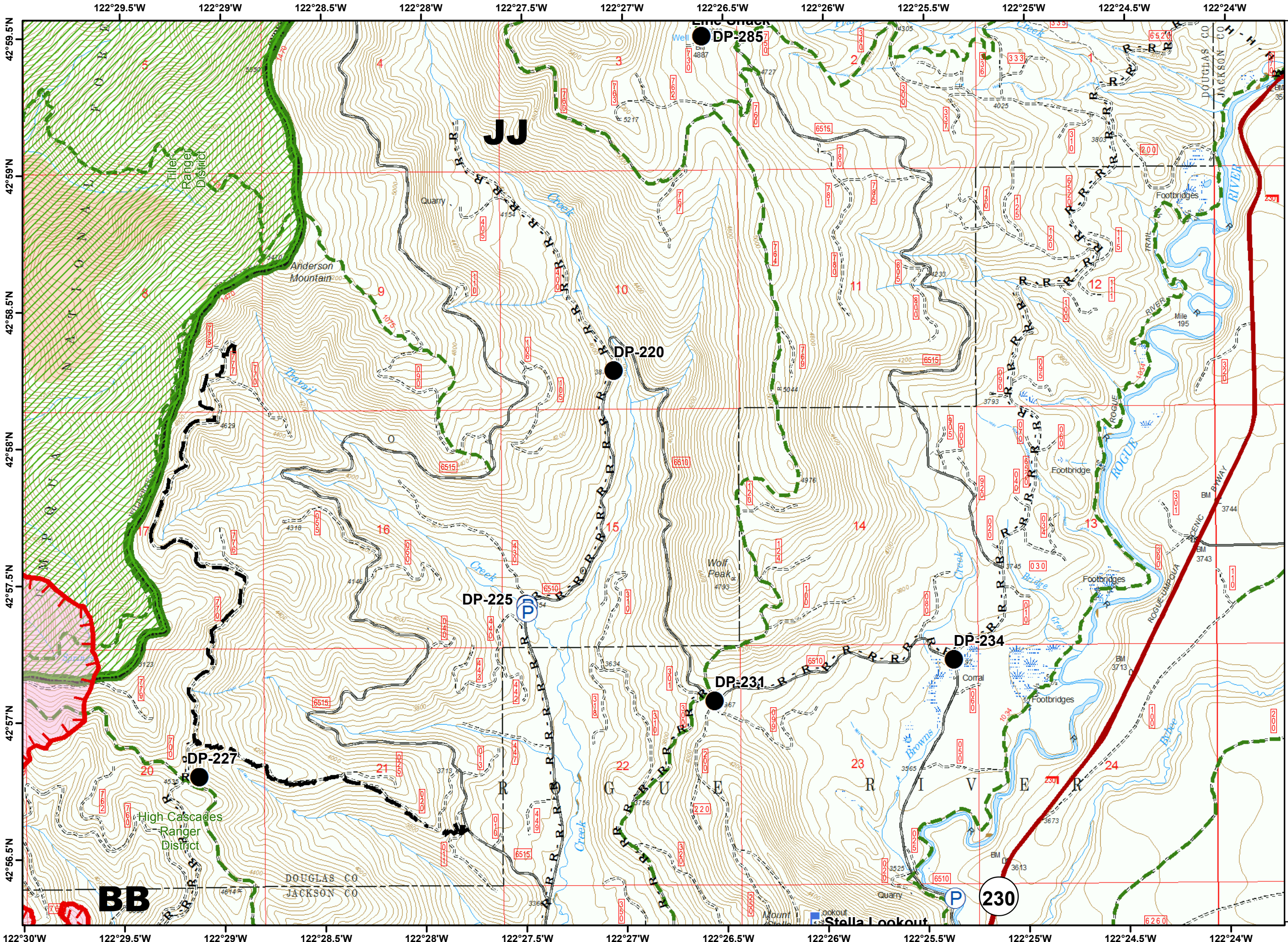


-  Drop Point
-  Helispot
-  Repeater
-  Uncontrolled Fire Edge
-  Completed Dozer Line
-  Completed Line
-  R - R - Road as Completed Line
-  Campsite
-  Trails
-  Wilderness
-  Ranger District Boundary
-  Fire Area
-  Historic Fire Perimeters



Page : 9W West Zone

High Cascades
Complex
IAP
September 23, 2017



- Drop Point
- └ Lookout
- Ⓟ Pump
- └ Uncontrolled Fire Edge
- H - H - Hand Line
- R - R - Road as Completed Line
- Planned Fire Line
- highways
- Trails
- ▨ Wilderness
- ▨ Ranger District Boundary
- ▨ Fire Area
- ▨ Historic Fire Perimeters



Datum NAD 83
web 0923