

**High Cascades
Complex
West Zone**

IAP Index


September 24, 2017



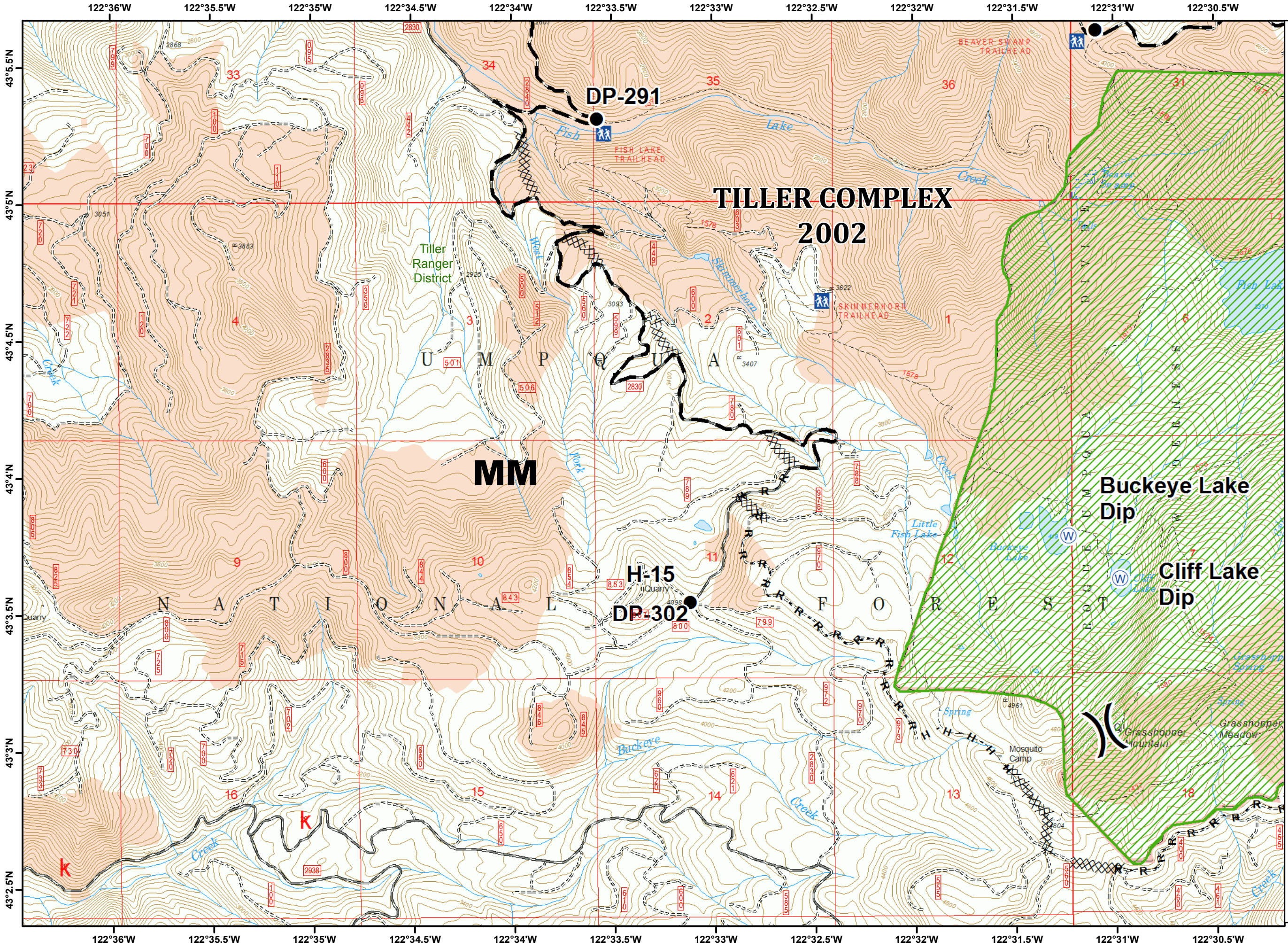
N



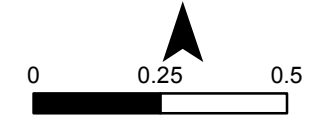
Miles



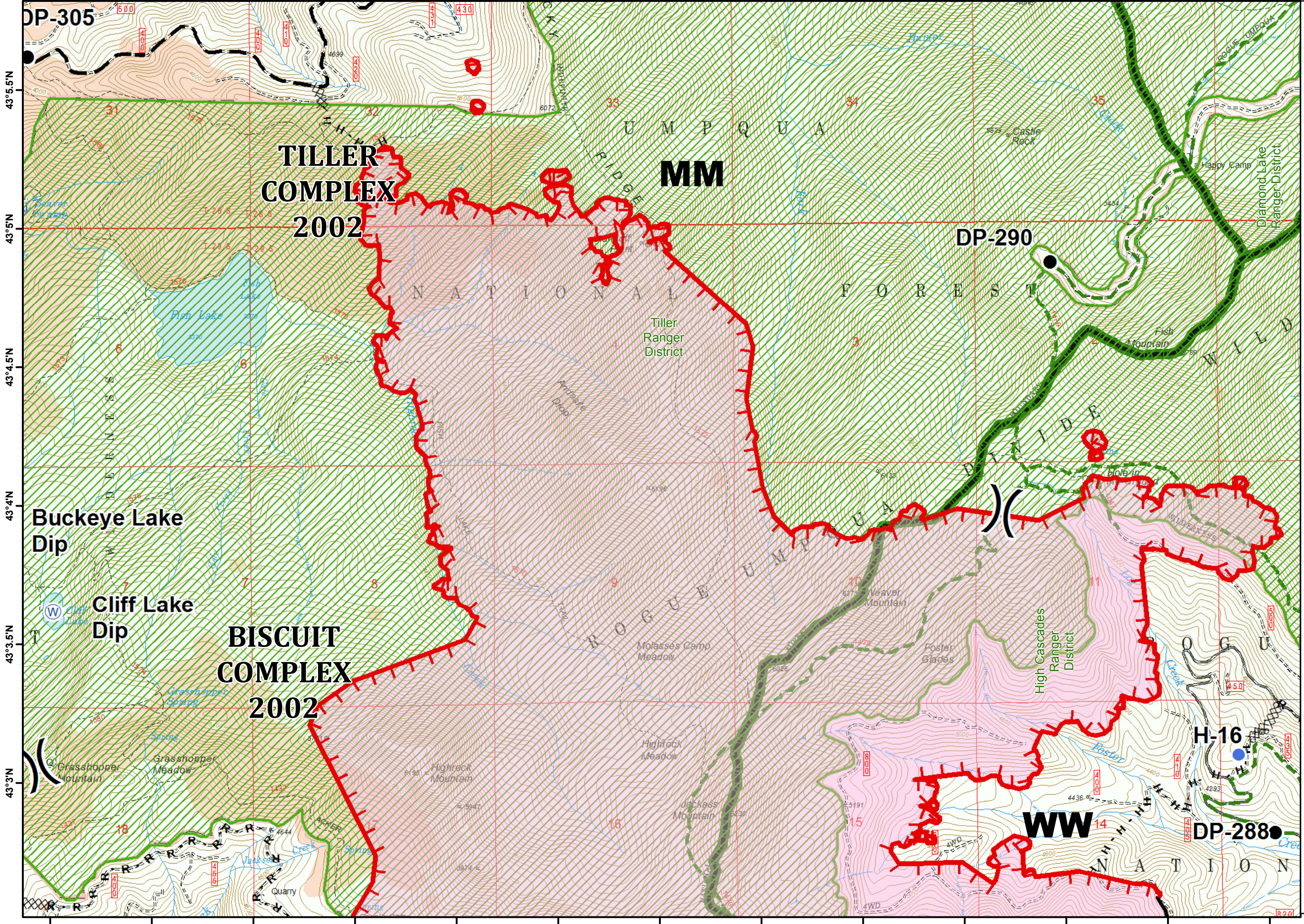
Datum NAD 83
web 0924



- Drop Point
- Helispot
- Water Source
- Division Break
- Completed Dozer Line
- Completed Hand Line
- Road as Completed Line
- Planned Fire Line
- Trailhead
- Trails
- Wilderness
- Ranger District Boundary
- Historic Fire Perimeters



122°31'W 122°30.5'W 122°30'W 122°29.5'W 122°29'W 122°28.5'W 122°28'W 122°27.5'W 122°27'W 122°26.5'W 122°26'W 122°25.5'W 122°25'W

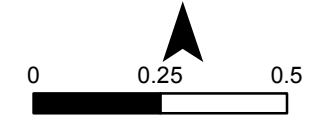


43°5.5'N
43°5'N
43°4.5'N
43°4'N
43°3.5'N
43°3'N

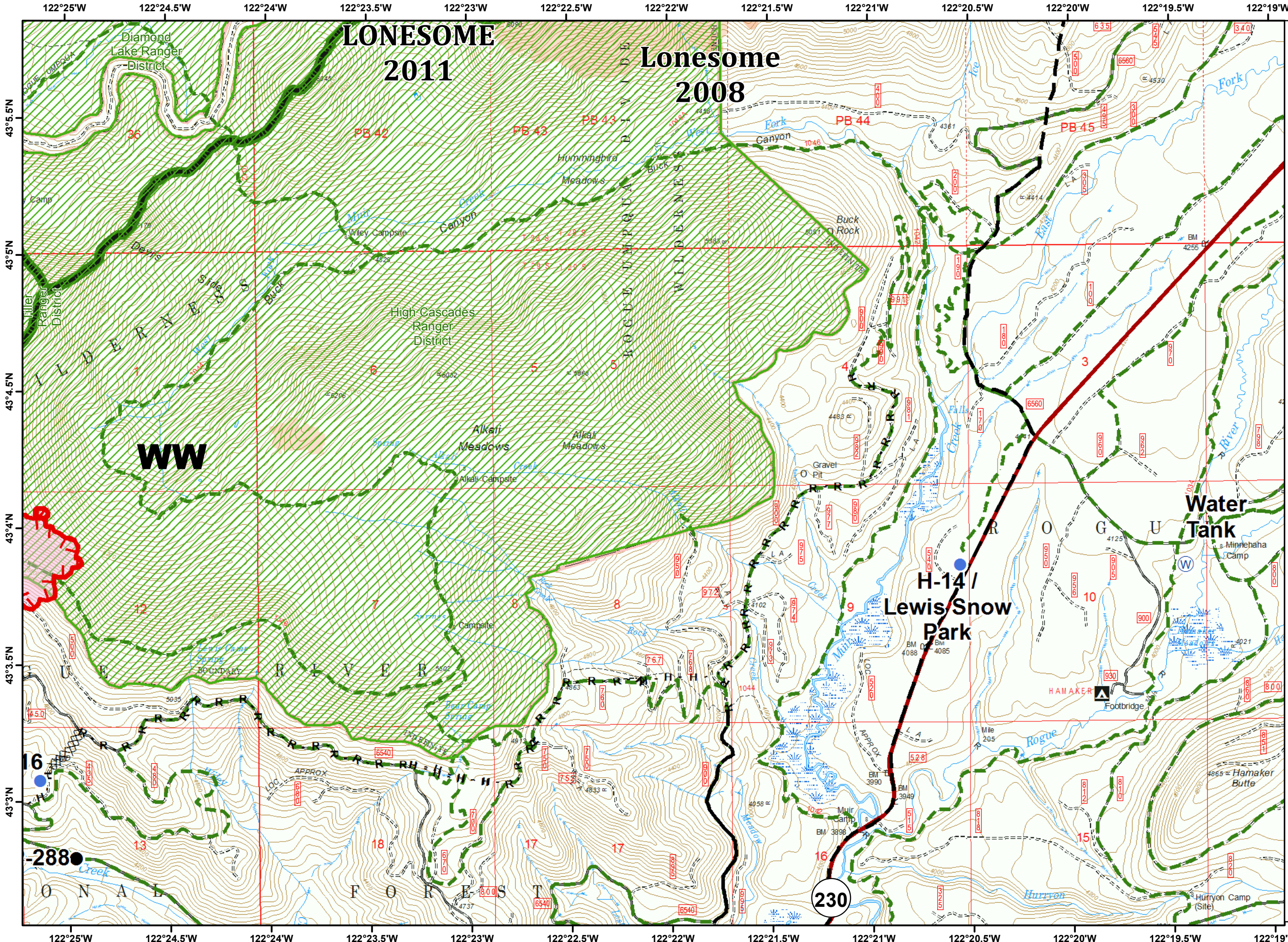
Page : 2W
West Zone
High Cascades
Complex
IAP
September 24, 2017



- Drop Point
- Helispot
- Water Source
- Division Break
- Uncontrolled Fire Edge
- Completed Line
- Completed Dozer Line
- Completed Hand Line
- Road as Completed Line
- Planned Fire Line
- Campsite
- Trails
- Event Polygon
- Wilderness
- Ranger District Boundary
- Historic Fire Perimeters
- Historic Fire Perimeters



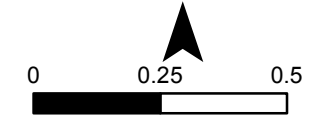
Datum NAD 83
web 0923



Page : 3W
West Zone
 High Cascades
 Complex
 IAP
 September 24, 2017



- Drop Point
- Helispot
- Ⓜ Water Source
- ┌ Uncontrolled Fire Edge
- XXXXX Completed Dozer Line
- H - H - Completed Hand Line
- R - R - Road as Completed Line
- Planned Fire Line
- ▲ Campground
- ⊙ Campsite
- highways
- Trails
- EventPolygon
- Wilderness
- Ranger District Boundary
- Historic Fire Perimeters
- Historic Fire Perimeters



Datum NAD 83
 web 0923

122°39.5'W 122°39'W 122°38.5'W 122°38'W 122°37.5'W 122°37'W 122°36.5'W 122°36'W 122°35.5'W 122°35'W 122°34.5'W 122°34'W 122°33.5'W

43°2.5'N
43°2'N
43°1.5'N
43°1'N
43°0.5'N
43°0'N
42°59.5'N

Page : 4W West Zone

High Cascades
Complex
IAP
September 24, 2017



**Buckeye
RAWS
TILLER
COMPLEX
2002**

Double Buck Peak

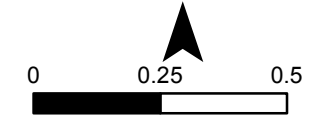
Overhead Fill

DP-318

H-5

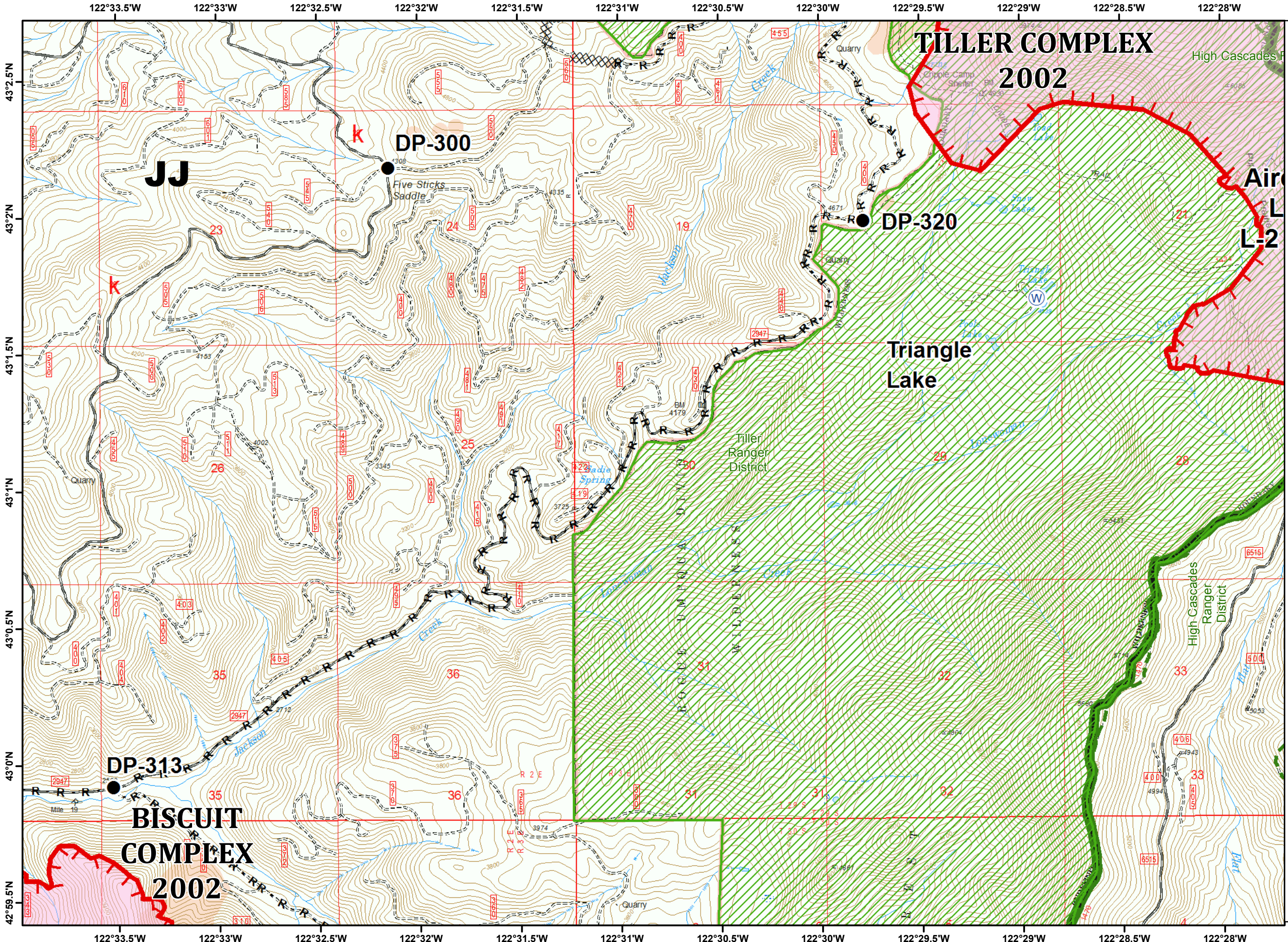
JJ

- Drop Point
- Helispot
- WX** Mobile Weather Unit
- Ⓜ Water Source
- ⚠ Value at Risk
- ⎓ Division Break
- ┌** Uncontrolled Fire Edge
- Completed Line
- ⊗ Completed Dozer Line
- H · H · Completed Hand Line
- R · R · Road as Completed Line
- Trails
- EventPolygon
- Ranger District Boundary
- Historic Fire Perimeters



Datum NAD 83
web 0923

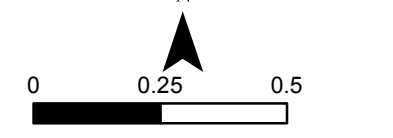
122°39.5'W 122°39'W 122°38.5'W 122°38'W 122°37.5'W 122°37'W 122°36.5'W 122°36'W 122°35.5'W 122°35'W 122°34.5'W 122°34'W 122°33.5'W



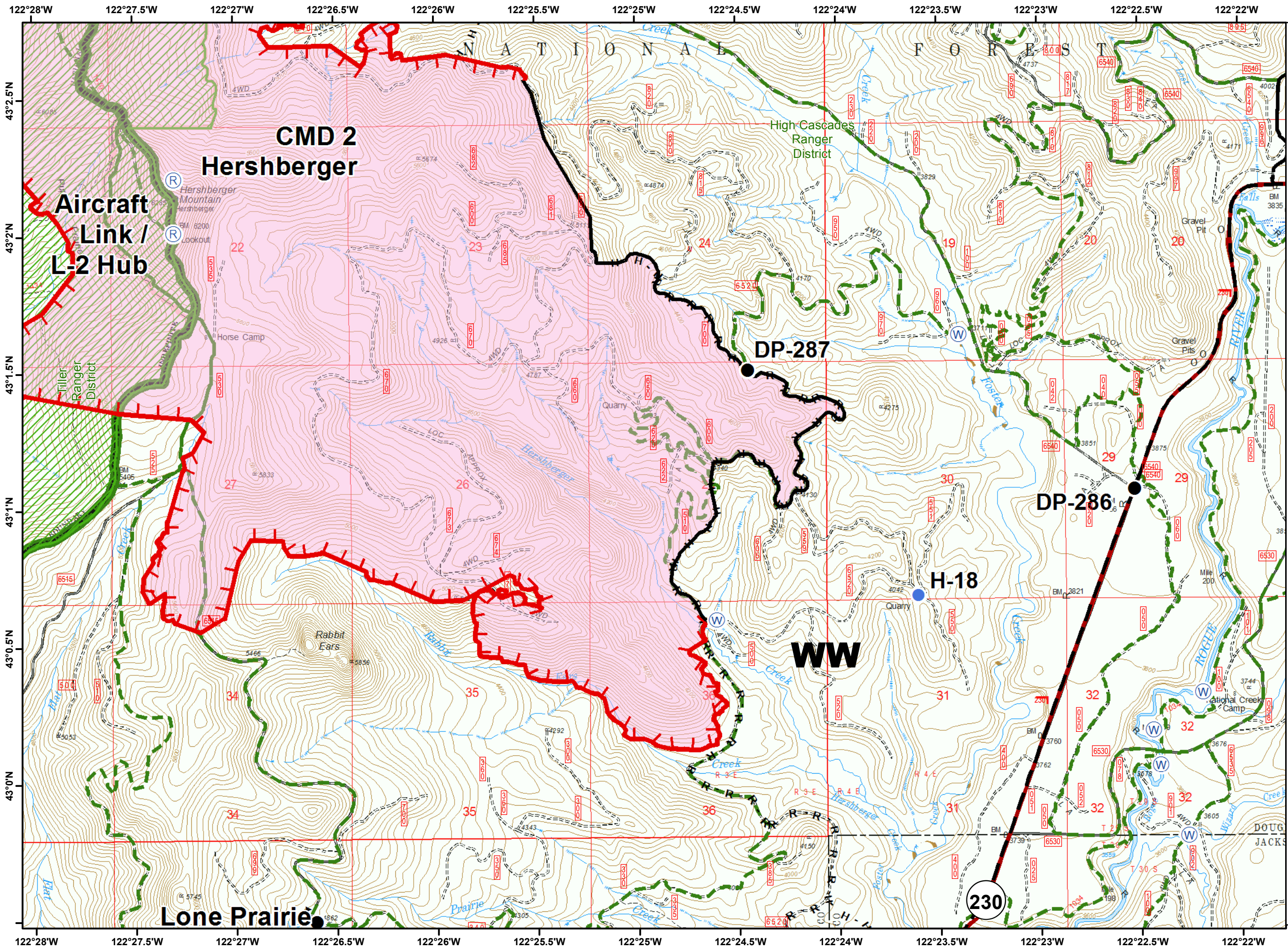
Page : 5W
West Zone
 High Cascades
 Complex
 IAP
 September 24, 2017



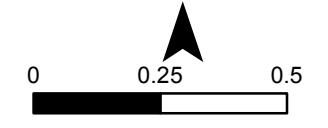
- Drop Point
- Water Source
- Uncontrolled Fire Edge
- Completed Dozer Line
- Road as Completed Line
- Picnic Area
- Trails
- EventPolygon
- Wilderness
- Ranger District Boundary
- Historic Fire Perimeters

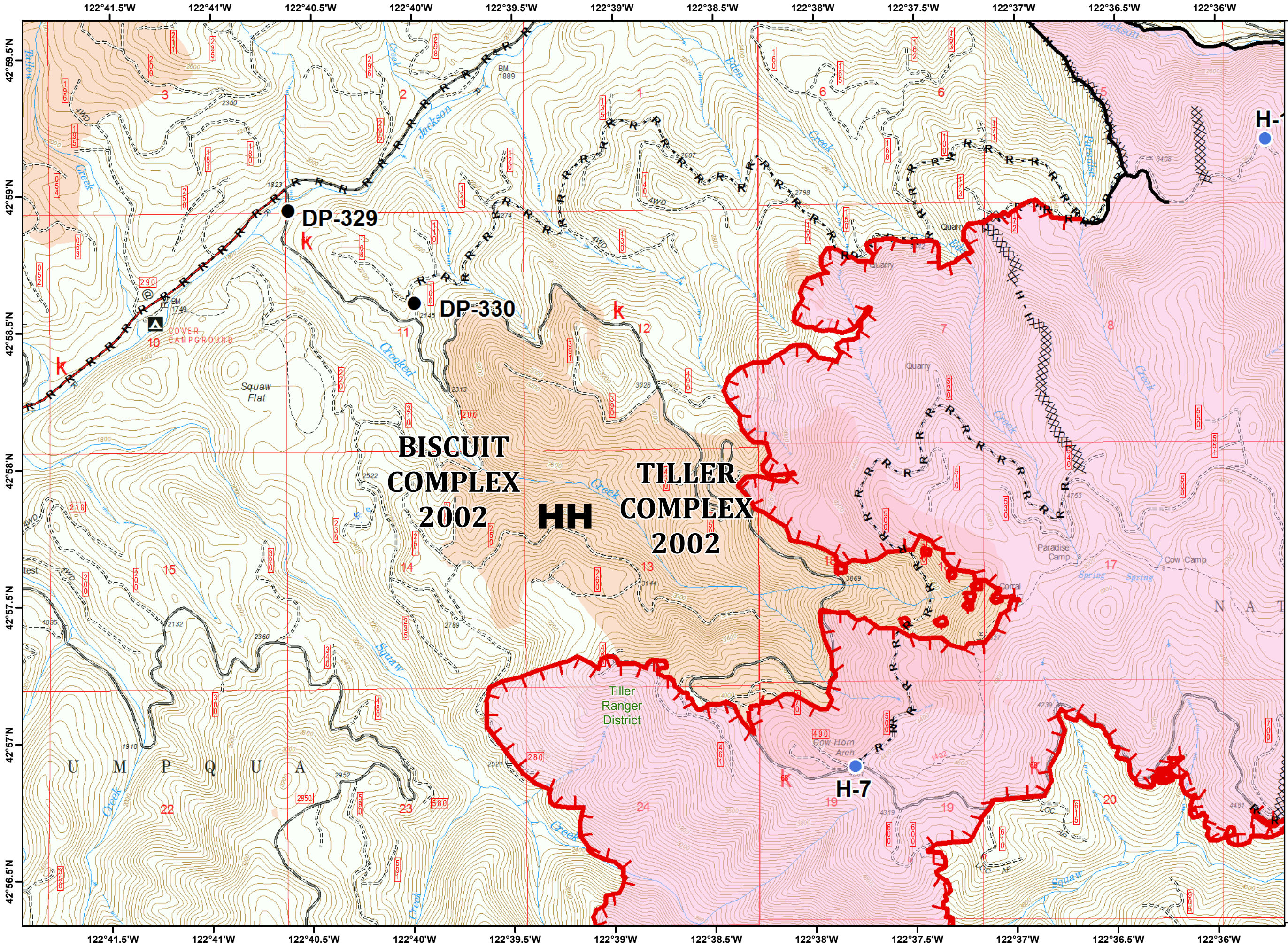


Datum NAD 83
 web 0923



- Drop Point
- Helispot
- (P) Pump
- (R) Repeater
- (W) Water Source
- ▲ Value at Risk
- ┌─┐ Uncontrolled Fire Edge
- Completed Line
- H - H - Completed Hand Line
- R - R - Road as Completed Line
- Planned Fire Line
- ⊙ Campsite
- highways
- Trails
- EventPolygon
- Wilderness
- Ranger District Boundary



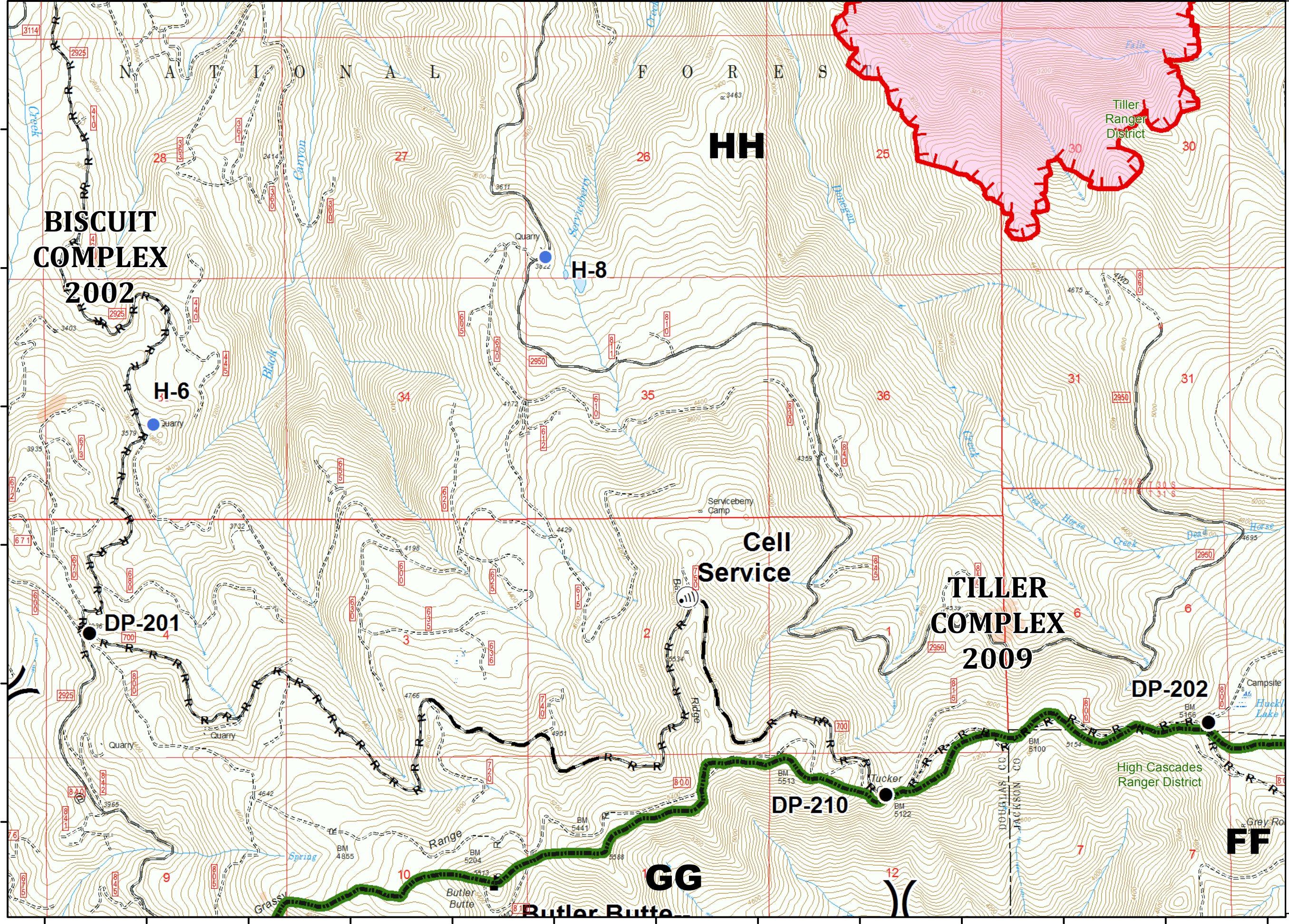


- Drop Point
- Helispot
- └ Uncontrolled Fire Edge
- Completed Line
- XXXXX Completed Dozer Line
- H - H - Completed Hand Line
- R - R - Road as Completed Line
- ▲ Campground
- Campsite
- Trails
- EventPolygon
- Ranger District Boundary
- Historic Fire Perimeters



122°43'W 122°42.5'W 122°42'W 122°41.5'W 122°41'W 122°40.5'W 122°40'W 122°39.5'W 122°39'W 122°38.5'W 122°38'W 122°37.5'W 122°37'W

42°56'N
42°55.5'N
42°55'N
42°54.5'N
42°54'N
42°53.5'N



Page : 10W West Zone

High Cascades
Complex
IAP
September 24, 2017

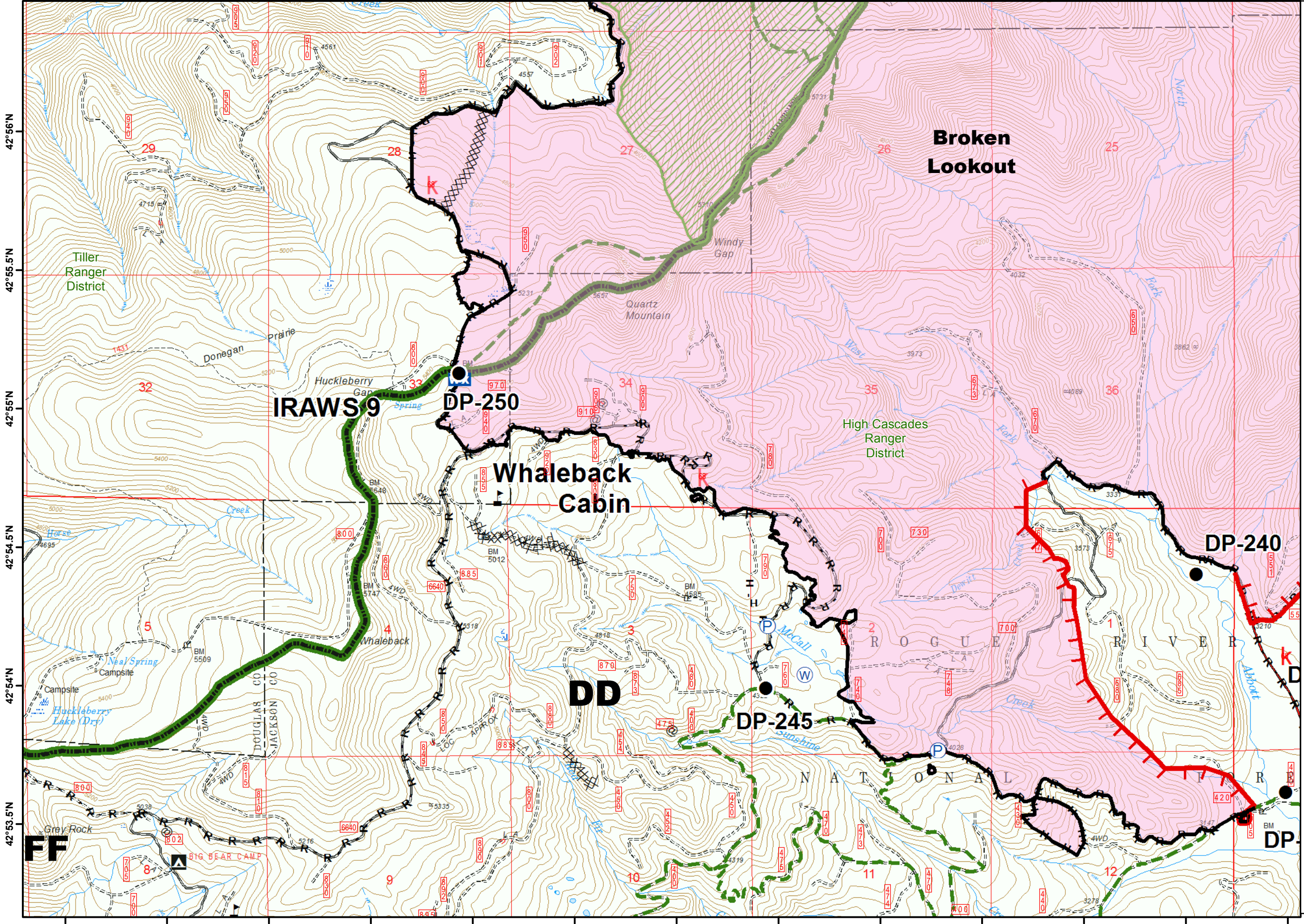


- Drop Point
- Helispot
- Internet Access
- Value at Risk
- Division Break
- Uncontrolled Fire Edge
- R - R - Road as Completed Line
- Planned Fire Line
- Campsite
- Trails
- EventPolygon
- Ranger District Boundary
- Historic Fire Perimeters



Datum NAD 83
web 0923

122°37'W 122°36.5'W 122°36'W 122°35.5'W 122°35'W 122°34.5'W 122°34'W 122°33.5'W 122°33'W 122°32.5'W 122°32'W 122°31.5'W 122°31'W



Page : 11W West Zone

High Cascades
Complex
IAP
September 24, 2017



- Drop Point
- WX** Mobile Weather Unit
- P** Pump
- W** Water Source
- ▲** Value at Risk
- ┌** Uncontrolled Fire Edge
- Completed Line
- XXXX** Completed Dozer Line
- H - H -** Completed Hand Line
- R - R -** Road as Completed Line
- ▲** Campground
- *** Campsite
- Trails
- █** EventPolygon
- ▨** Wilderness
- ▬** Ranger District Boundary

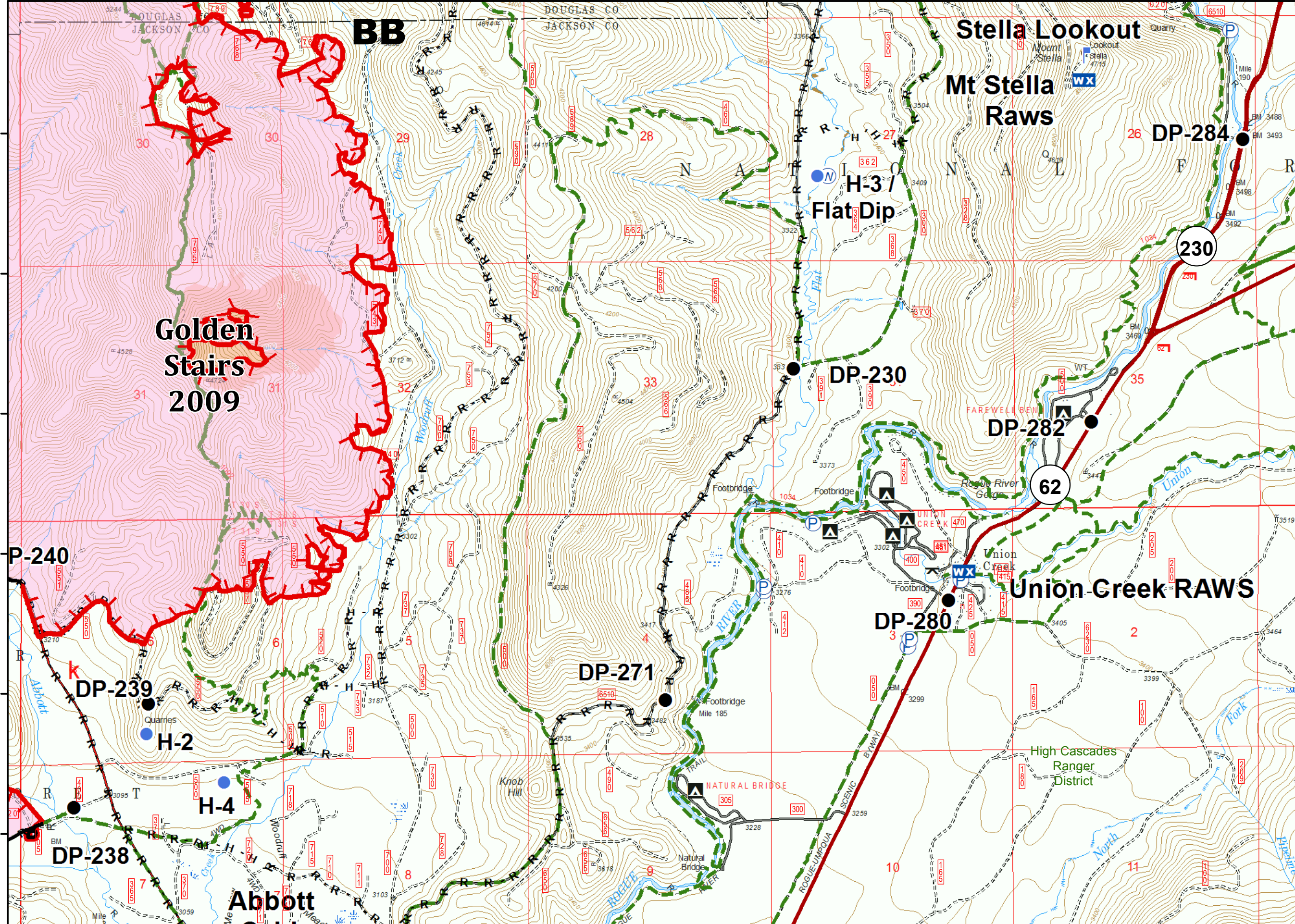


Datum NAD 83
web 0923

122°37'W 122°36.5'W 122°36'W 122°35.5'W 122°35'W 122°34.5'W 122°34'W 122°33.5'W 122°33'W 122°32.5'W 122°32'W 122°31.5'W 122°31'W

122°31'W 122°30.5'W 122°30'W 122°29.5'W 122°29'W 122°28.5'W 122°28'W 122°27.5'W 122°27'W 122°26.5'W 122°26'W 122°25.5'W

42°56'N 42°55.5'N 42°55'N 42°54.5'N 42°54'N 42°53.5'N



Page : 12W
West Zone
High Cascades
Complex
IAP
September 24, 2017

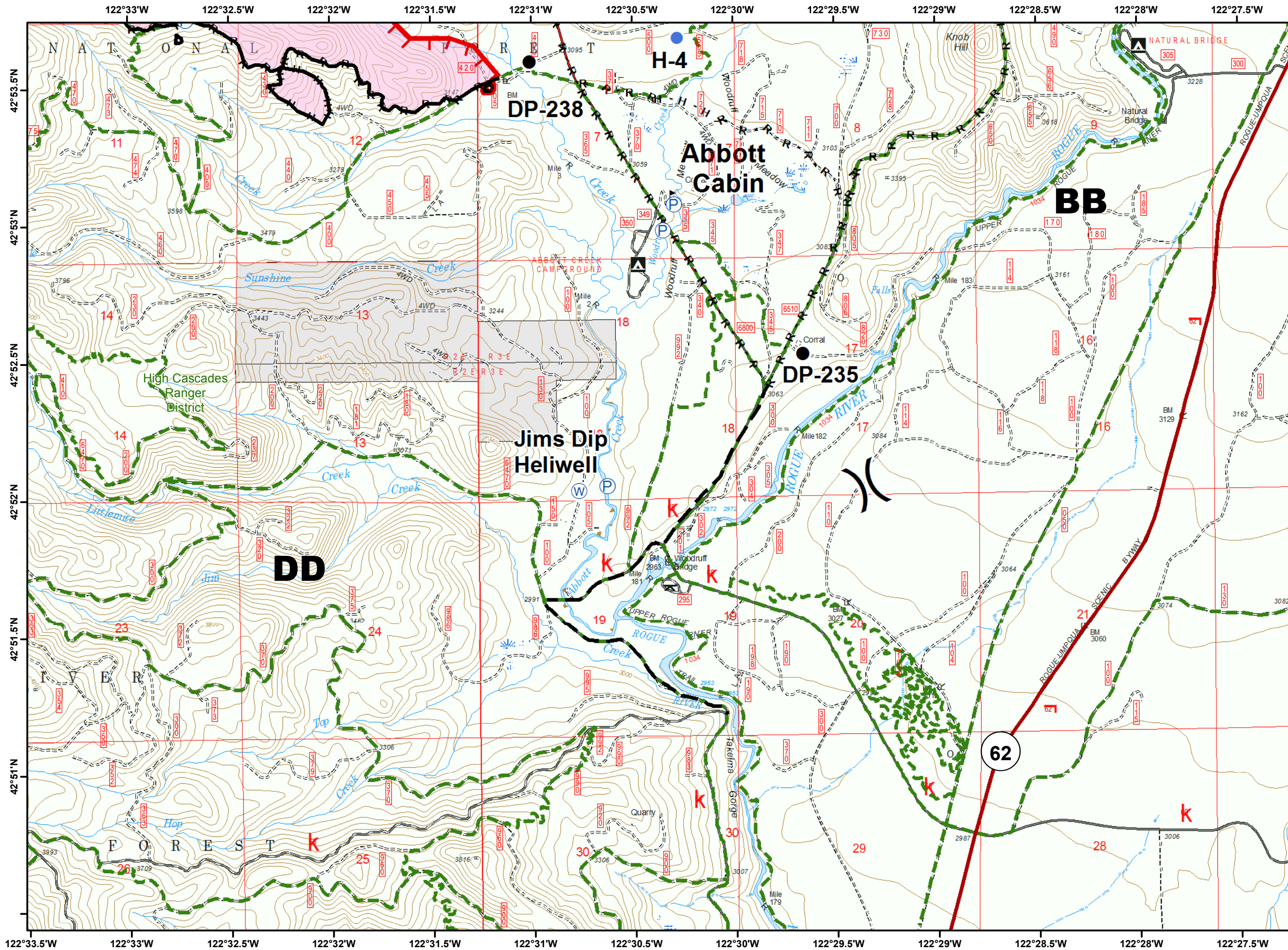


- Drop Point
- Helispot
- ⚡ Lookout
- WX Mobile Weather Unit
- P Pump
- W Water Source
- ┌ Uncontrolled Fire Edge
- Completed Line
- H · H · Completed Hand Line
- R · R · Road as Completed Line
- ▲ Campground
- ⌘ Picnic Area
- highways
- Trails
- EventPolygon
- Ranger District Boundary
- Historic Fire Perimeters
- Historic Fire Perimeters

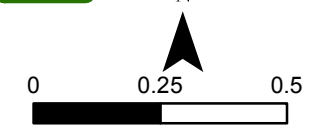


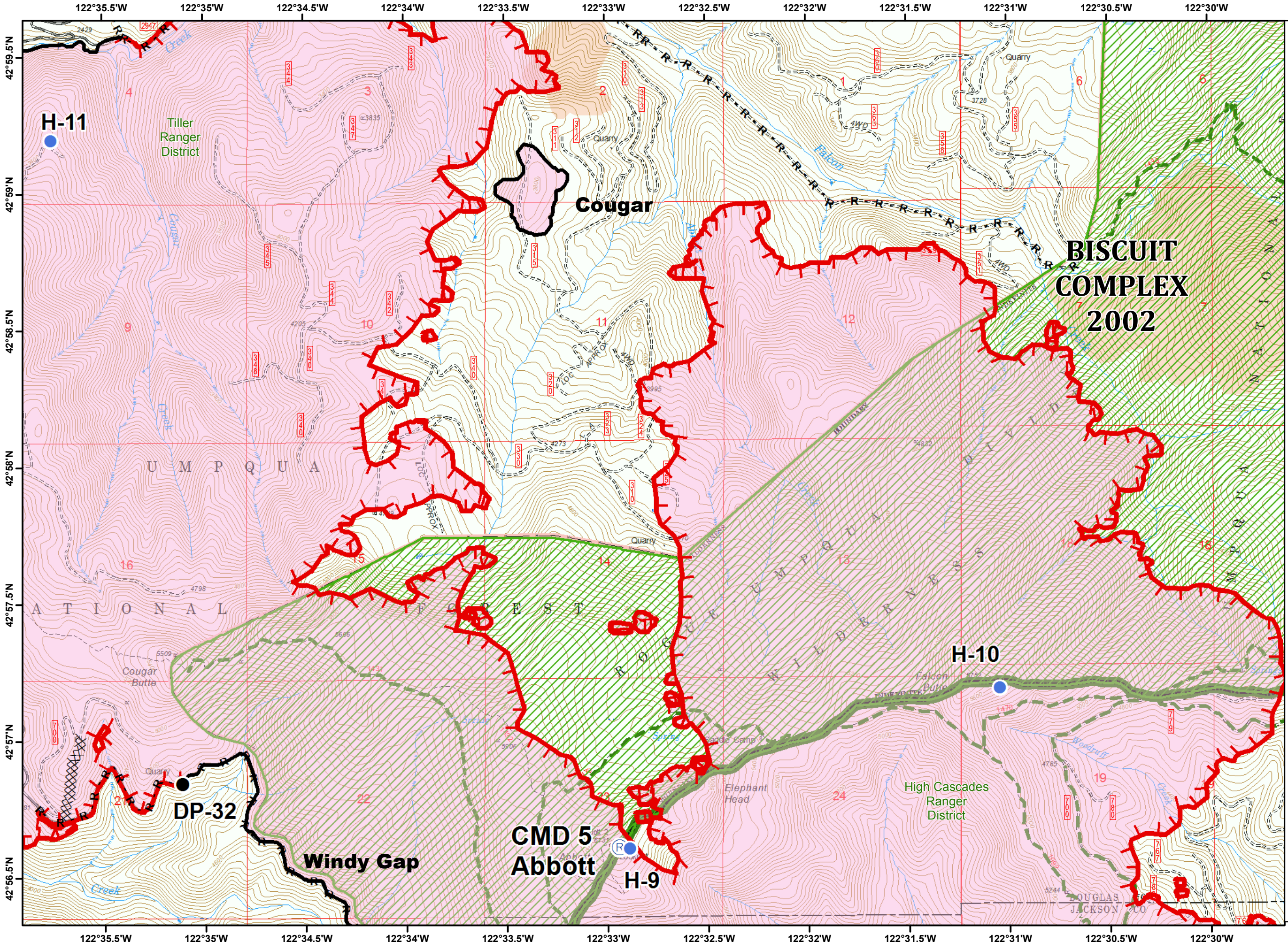
Datum NAD 83
web 0923

122°31'W 122°30.5'W 122°30'W 122°29.5'W 122°29'W 122°28.5'W 122°28'W 122°27.5'W 122°27'W 122°26.5'W 122°26'W 122°25.5'W



- Drop Point
- Helispot
- Pump
- Water Source
- Value at Risk
- Division Break
- Uncontrolled Fire Edge
- Completed Line
- Completed Hand Line
- Road as Completed Line
- Planned Fire Line
- Campground
- Picnic Area
- highways
- Trails
- EventPolygon
- Ranger District Boundary





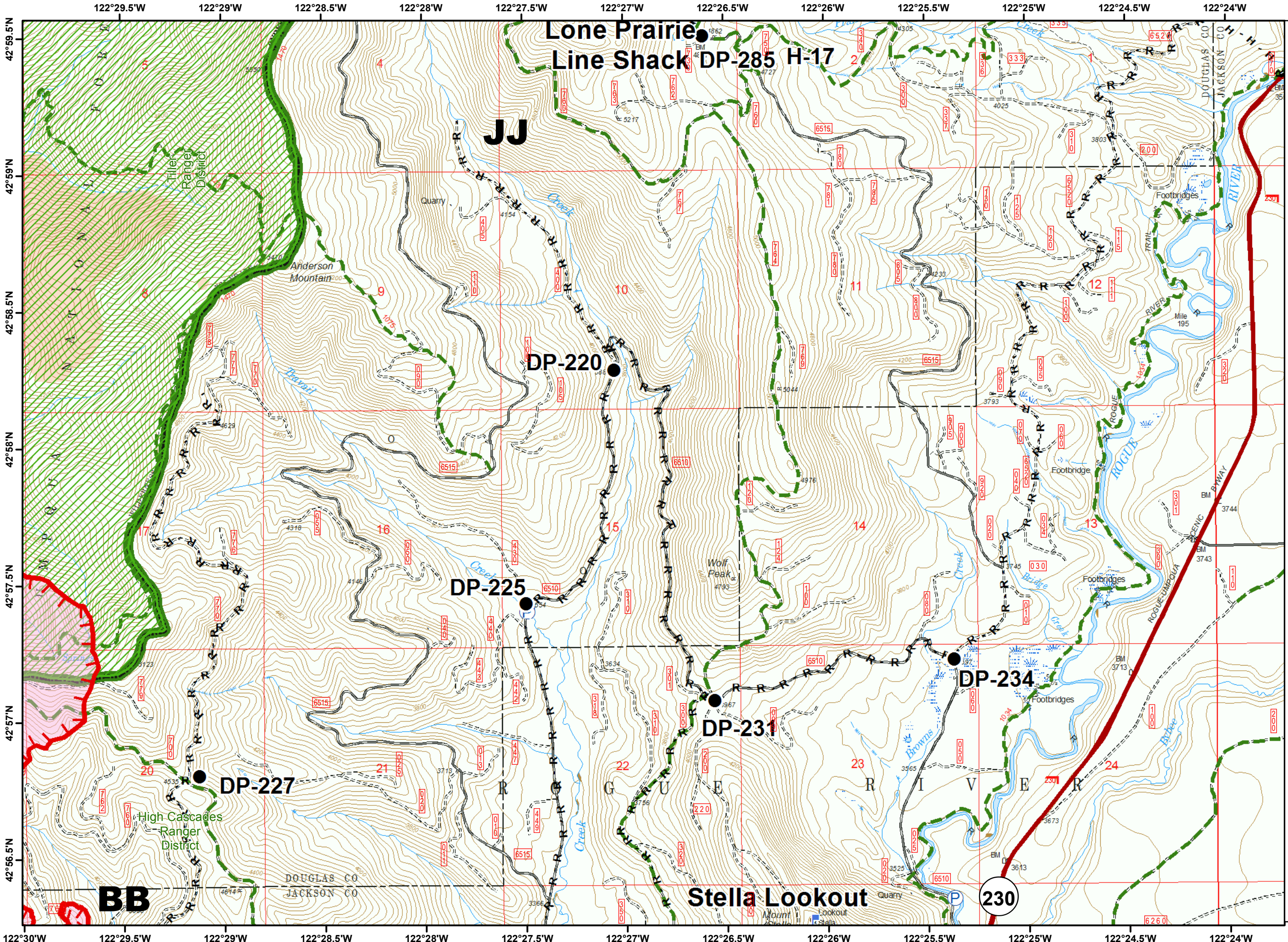
Page : 8W
West Zone
 High Cascades
 Complex
 IAP
 September 24, 2017



- Drop Point
- Helispot
- Ⓡ Repeater
- ┌ Uncontrolled Fire Edge
- Completed Line
- XXXXX Completed Dozer Line
- R - R - Road as Completed Line
- * Campsite
- Trails
- EventPolygon
- ▨ Wilderness
- ▭ Ranger District Boundary
- Historic Fire Perimeters



Datum NAD 83
 web 0923



- Drop Point
- Helispot
- └ Lookout
- Ⓟ Pump
- ⚠ Value at Risk
- └ Uncontrolled Fire Edge
- H - H - Completed Hand Line
- R - R - Road as Completed Line
- Planned Fire Line
- highways
- Trails
- ▭ EventPolygon
- ▨ Wilderness
- ▭ Ranger District Boundary
- ▭ Historic Fire Perimeters

