

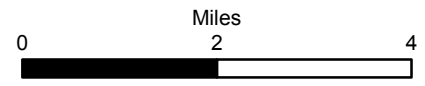
# High Cascades Complex West Zone

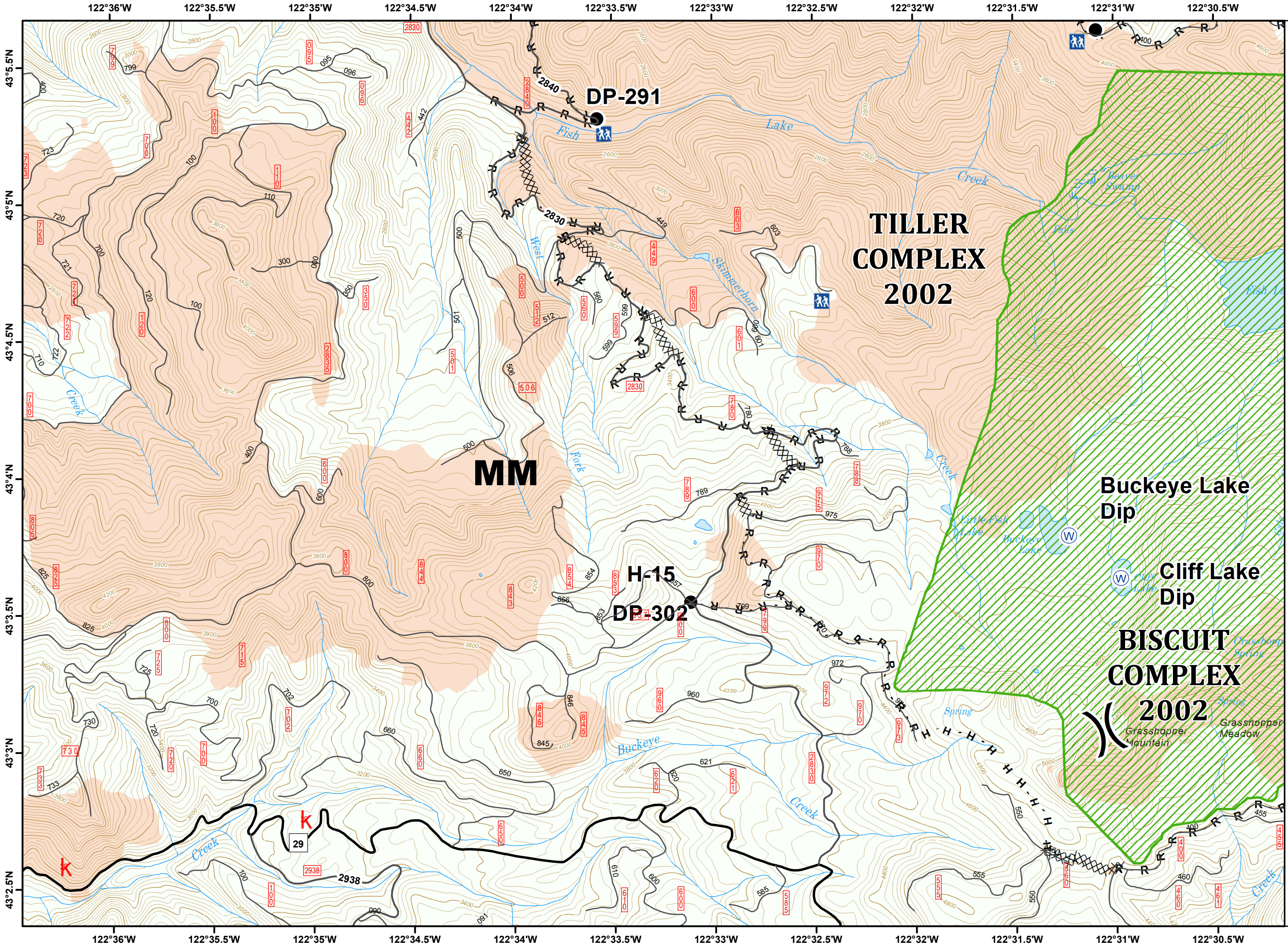
IAP Index

September 27, 2017



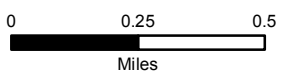
Datum NAD 83



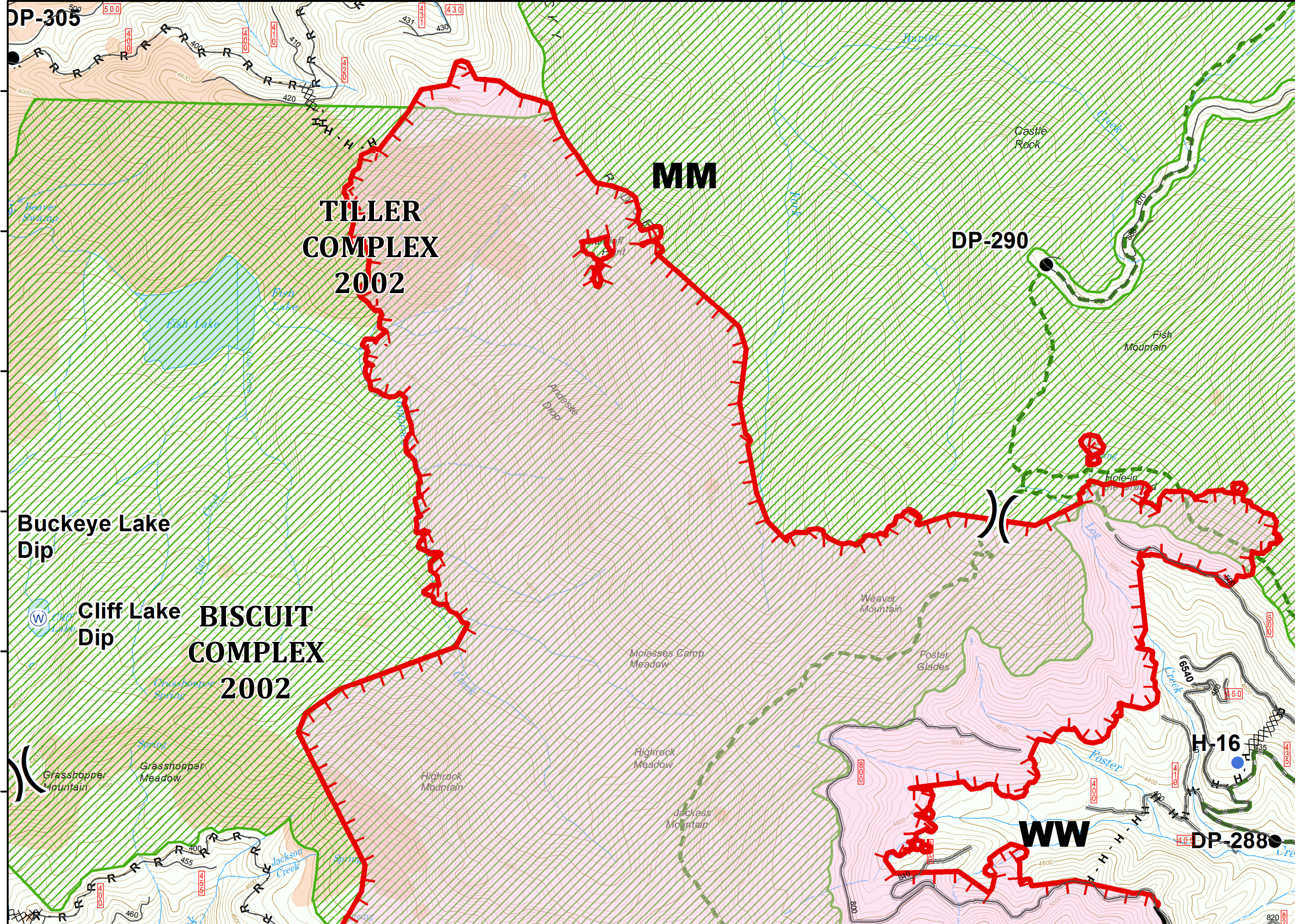


- Drop Point
- Helispot
- Water Source
- Division Break
- Completed Dozer Line
- Completed Hand Line
- Road as Completed Line
- Trails
- Wilderness
- Historic Fire Perimeters

Datum  
 NAD 83



122°31'W 122°30.5'W 122°30'W 122°29.5'W 122°29'W 122°28.5'W 122°28'W 122°27.5'W 122°27'W 122°26.5'W 122°26'W 122°25.5'W 122°25'W

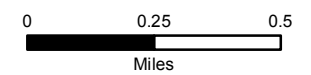


**Page : 2W**  
**West Zone**  
High Cascades  
Complex  
IAP  
September 27, 2017



- Drop Point
- Helispot
- Ⓜ Water Source
- ⎓ Division Break
- ┌ Uncontrolled Fire Edge
- Completed Line
- XXXXX Completed Dozer Line
- H - H - Completed Hand Line
- R - R - Road as Completed Line
- Trails
- EventPolygon
- Wilderness
- Historic Fire Perimeters
- Historic Fire Perimeters

N  
Datum  
NAD 83



122°31'W 122°30.5'W 122°30'W 122°29.5'W 122°29'W 122°28.5'W 122°28'W 122°27.5'W 122°27'W 122°26.5'W 122°26'W 122°25.5'W 122°25'W

# LONESOME 2011

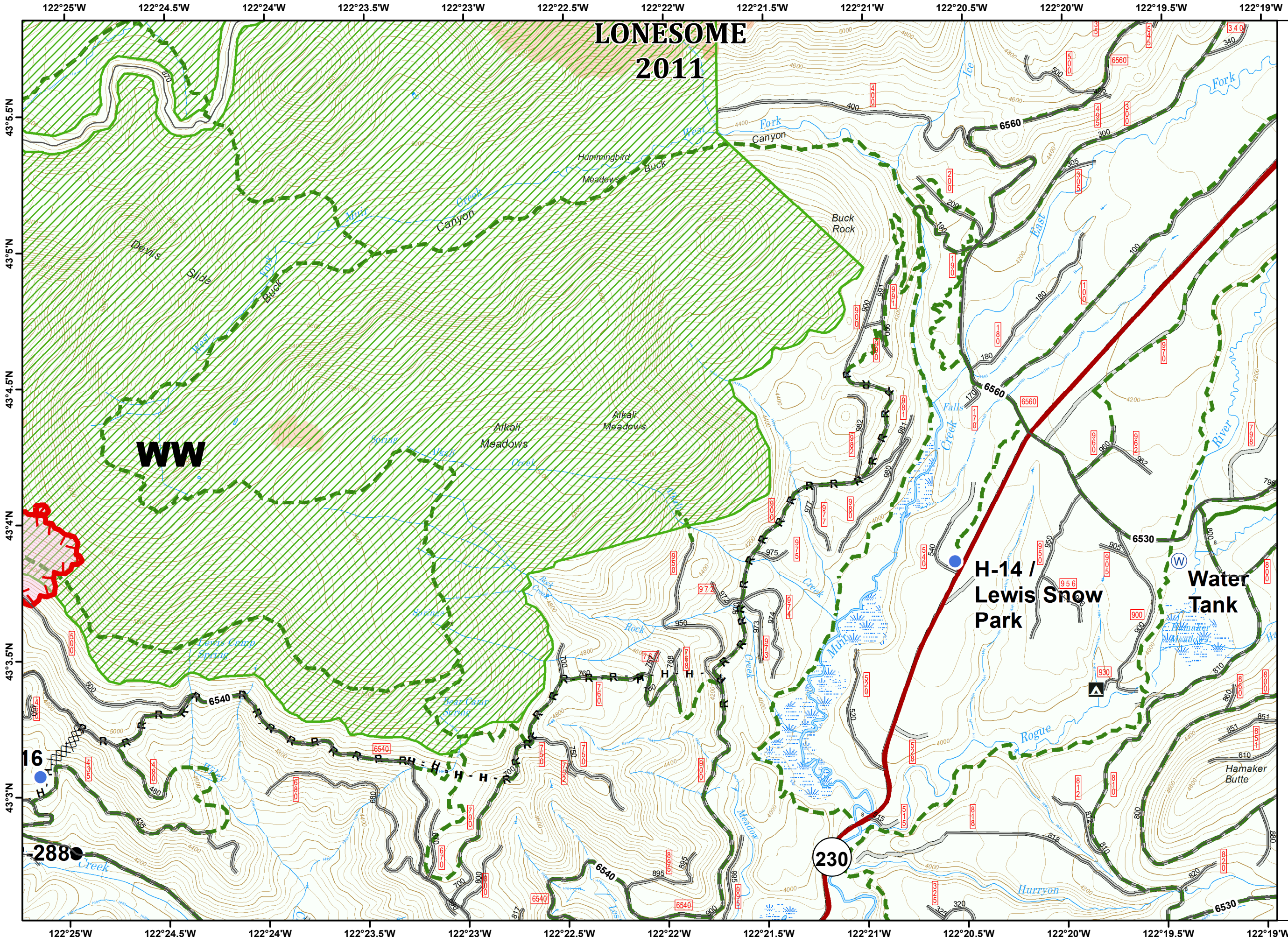
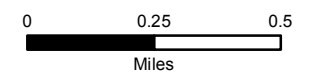
**Page : 3W  
West Zone**

High Cascades  
Complex  
IAP  
September 27, 2017



- Drop Point
- Helispot
- Ⓜ Water Source
- ┌ Uncontrolled Fire Edge
- XXXXX Completed Dozer Line
- H - H - Completed Hand Line
- R - R - Road as Completed Line
- highways
- - - Trails
- EventPolygon
- Wilderness
- Historic Fire Perimeters
- Historic Fire Perimeters

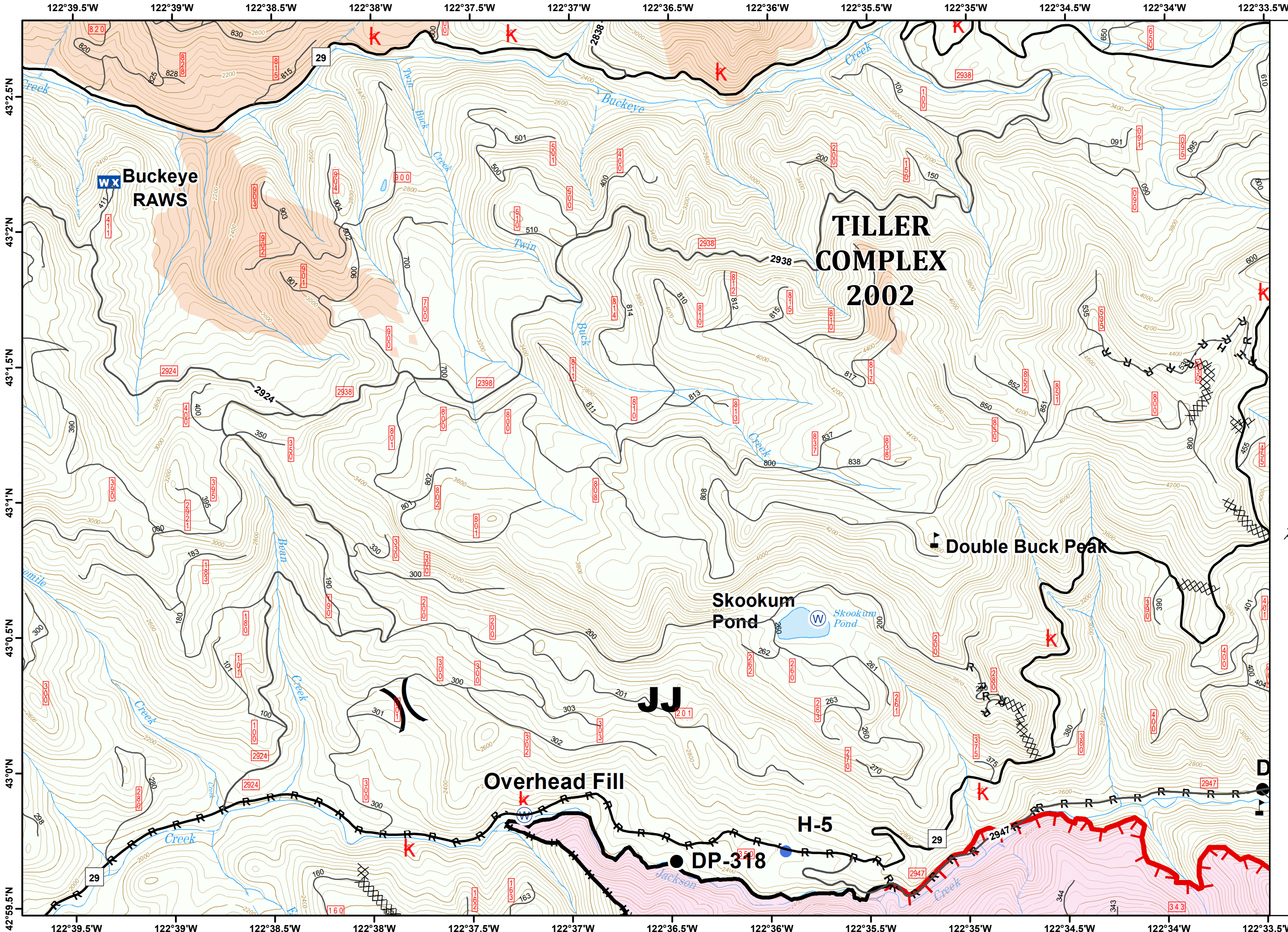
N  
Datum  
NAD 83



122°25'W 122°24.5'W 122°24'W 122°23.5'W 122°23'W 122°22.5'W 122°22'W 122°21.5'W 122°21'W 122°20.5'W 122°20'W 122°19.5'W 122°19'W

122°25'W 122°24.5'W 122°24'W 122°23.5'W 122°23'W 122°22.5'W 122°22'W 122°21.5'W 122°21'W 122°20.5'W 122°20'W 122°19.5'W 122°19'W

43°5.5'N  
43°5'N  
43°4.5'N  
43°4'N  
43°3.5'N  
43°3'N

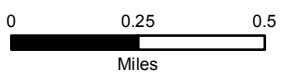


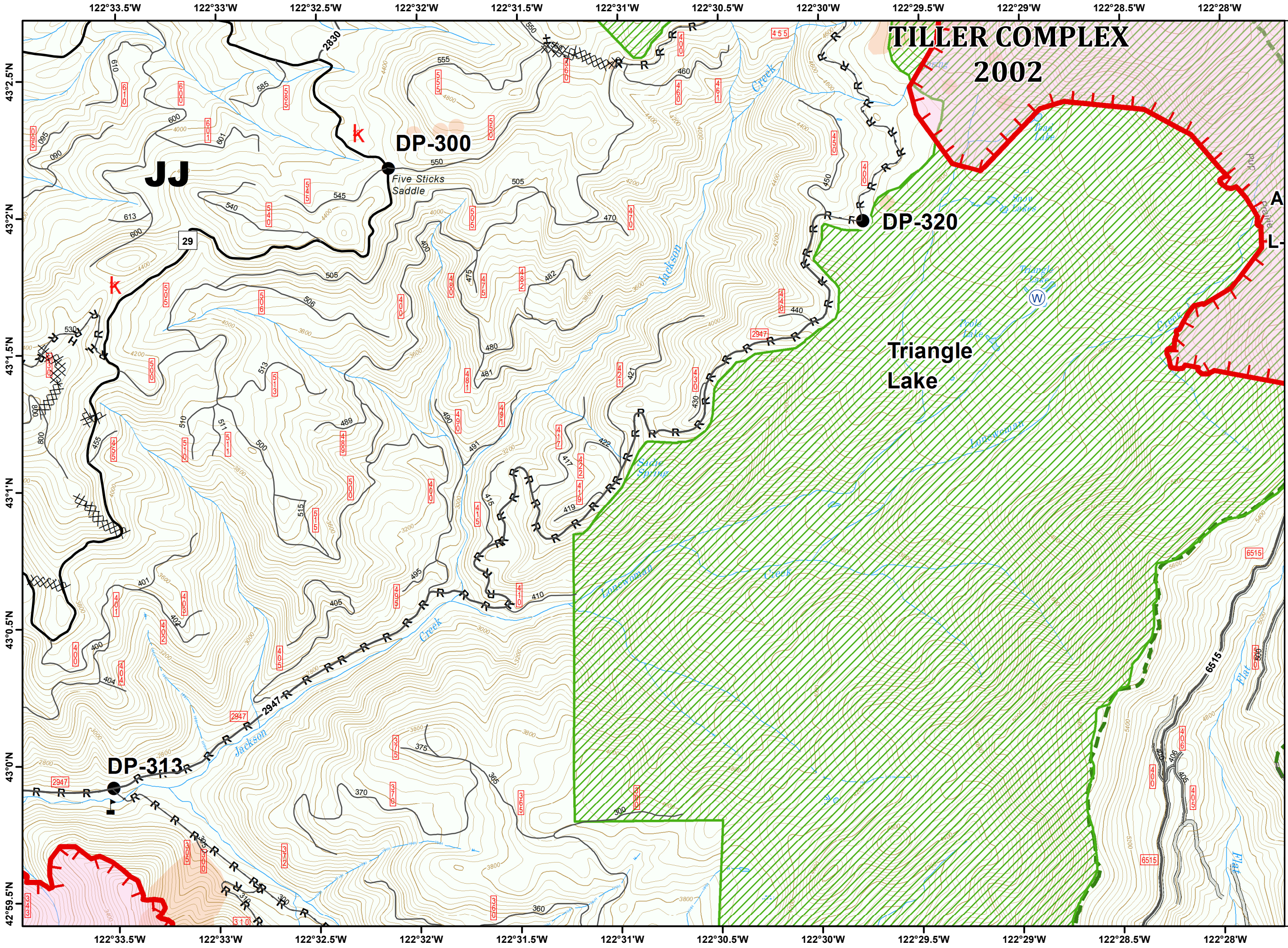
**Page : 4W**  
**West Zone**  
 High Cascades  
 Complex  
 IAP  
 September 27, 2017





- Drop Point
- Helispot
- Mobile Weather Unit
- Water Source
- Value at Risk
- Division Break
- Uncontrolled Fire Edge
- Completed Line
- Completed Dozer Line
- H - H - Completed Hand Line
- R - R - Road as Completed Line
- Trails
- EventPolygon
- Historic Fire Perimeters

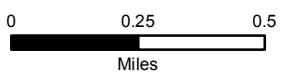
**Datum**  
 NAD 83





-  Drop Point
-  Water Source
-  Value at Risk
-  Uncontrolled Fire Edge
-  Completed Dozer Line
-  Completed Hand Line
-  Road as Completed Line
-  Trails
-  EventPolygon
-  Wilderness
-  Historic Fire Perimeters

N  
 Datum  
 NAD 83



122°28'W 122°27.5'W 122°27'W 122°26.5'W 122°26'W 122°25.5'W 122°25'W 122°24.5'W 122°24'W 122°23.5'W 122°23'W 122°22.5'W 122°22'W

43°2.5'N  
43°2'N  
43°1.5'N  
43°1'N  
43°0.5'N  
43°0'N

122°28'W 122°27.5'W 122°27'W 122°26.5'W 122°26'W 122°25.5'W 122°25'W 122°24.5'W 122°24'W 122°23.5'W 122°23'W 122°22.5'W 122°22'W

**Page : 6W**  
**West Zone**  
High Cascades  
Complex  
IAP  
September 27, 2017

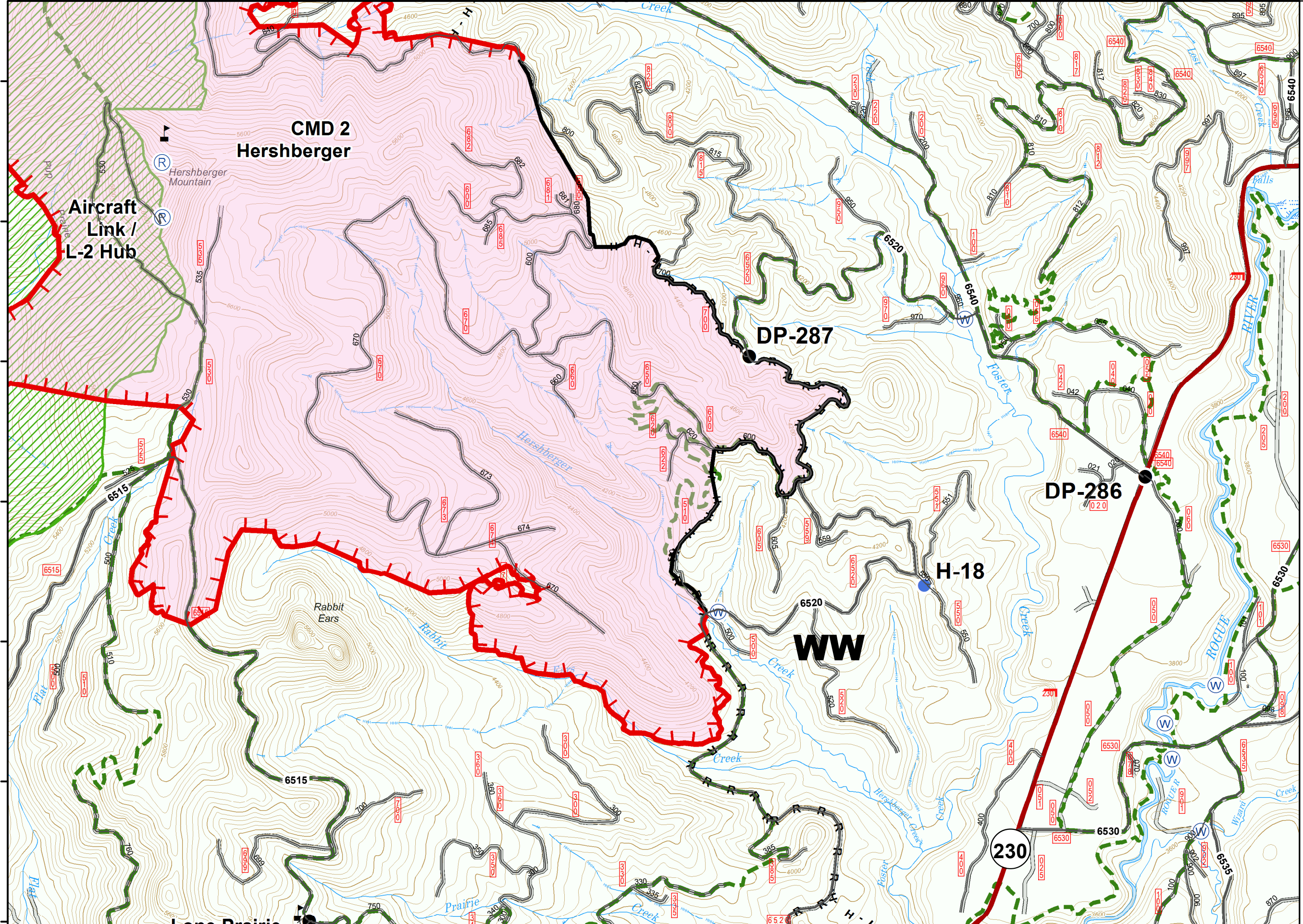


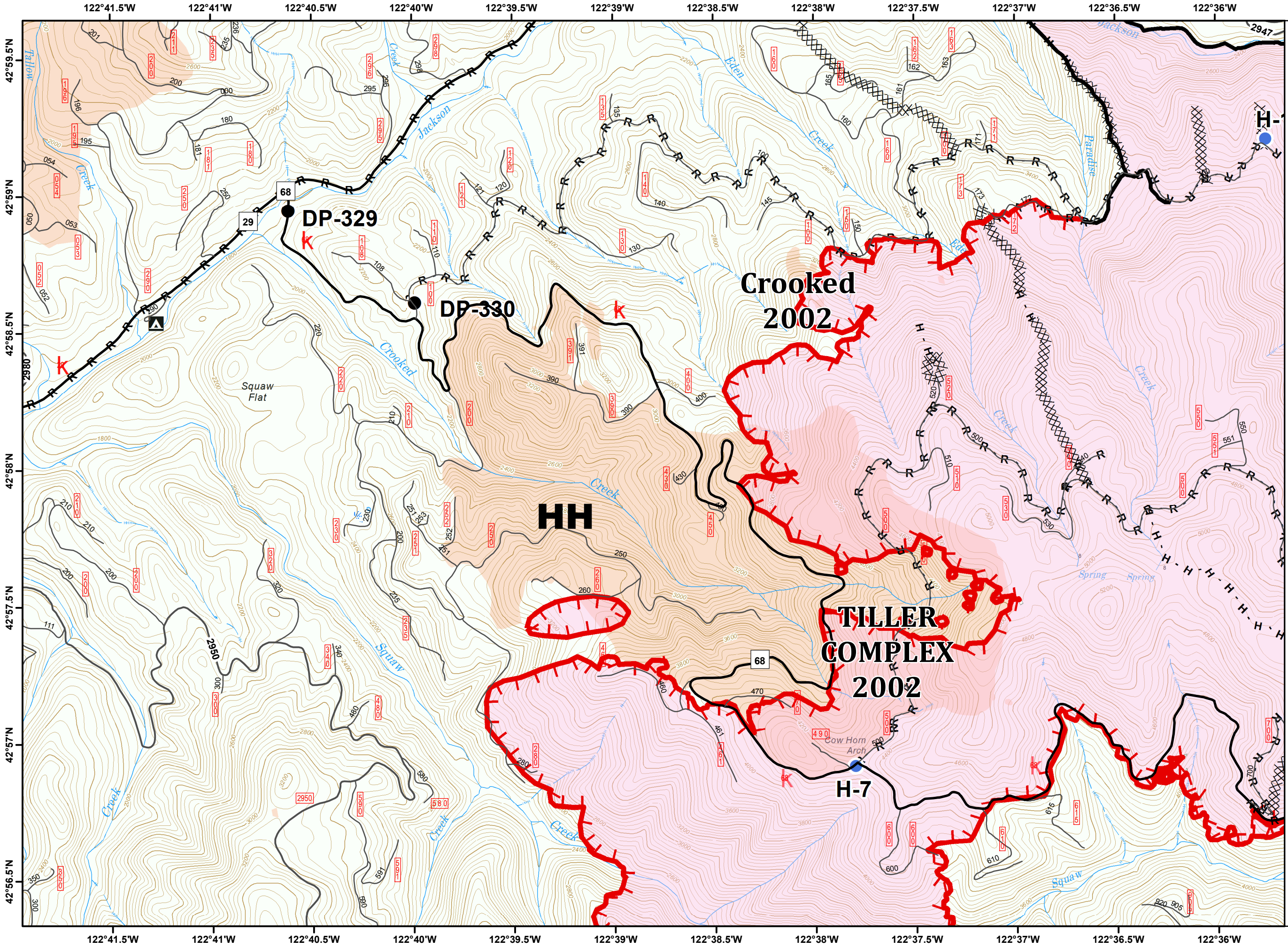
- Drop Point
- Helispot
- Ⓟ Pump
- Ⓡ Repeater
- Ⓜ Water Source
- ▲ Value at Risk
- ┌ Uncontrolled Fire Edge
- Completed Line
- H - H - Completed Hand Line
- R - R - Road as Completed Line
- highways
- - - Trails
- EventPolygon
- Wilderness

N  
Datum  
NAD 83



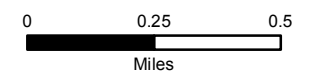
0 0.25 0.5  
Miles





- Drop Point
- Helispot
- └ Uncontrolled Fire Edge
- Completed Line
- XXXXX Completed Dozer Line
- H - H - Completed Hand Line
- R - R - Road as Completed Line
- Trails
- EventPolygon
- Historic Fire Perimeters

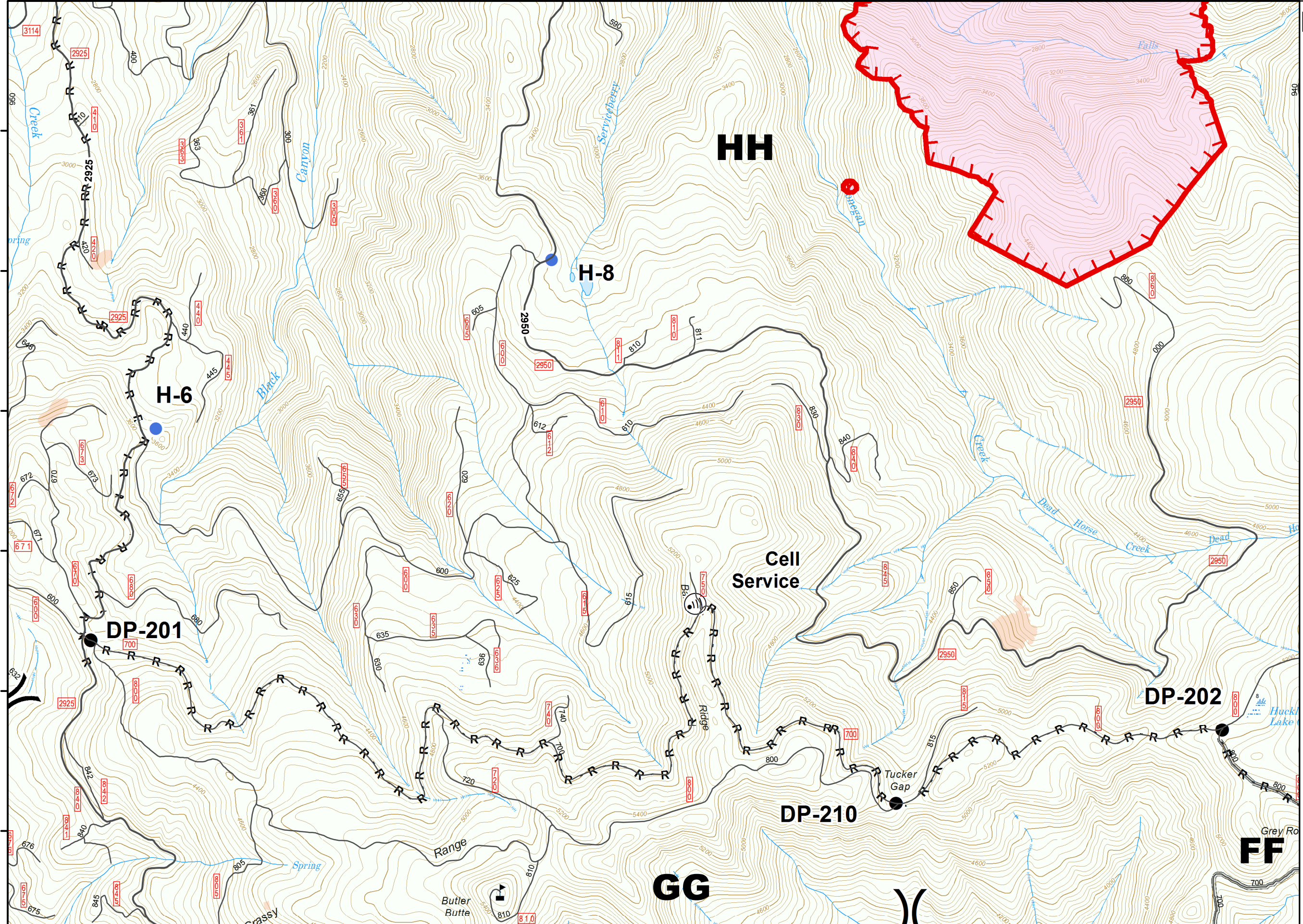
N  
 Datum  
 NAD 83





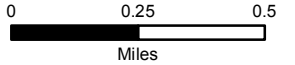
122°43'W 122°42.5'W 122°42'W 122°41.5'W 122°41'W 122°40.5'W 122°40'W 122°39.5'W 122°39'W 122°38.5'W 122°38'W 122°37.5'W 122°37'W

42°56'N  
42°55.5'N  
42°55'N  
42°54.5'N  
42°54'N  
42°53.5'N



- Drop Point
- Helispot
- Internet Access
- Value at Risk
- Division Break
- Uncontrolled Fire Edge
- R - R - Road as Completed Line
- Trails
- EventPolygon
- Historic Fire Perimeters

N  
Datum  
NAD 83



122°43'W 122°42.5'W 122°42'W 122°41.5'W 122°41'W 122°40.5'W 122°40'W 122°39.5'W 122°39'W 122°38.5'W 122°38'W 122°37.5'W 122°37'W

122°37'W 122°36.5'W 122°36'W 122°35.5'W 122°35'W 122°34.5'W 122°34'W 122°33.5'W 122°33'W 122°32.5'W 122°32'W 122°31.5'W 122°31'W

42°56'N

42°55.5'N

42°55'N

42°54.5'N

42°54'N

42°53.5'N

122°37'W 122°36.5'W 122°36'W 122°35.5'W 122°35'W 122°34.5'W 122°34'W 122°33.5'W 122°33'W 122°32.5'W 122°32'W 122°31.5'W 122°31'W

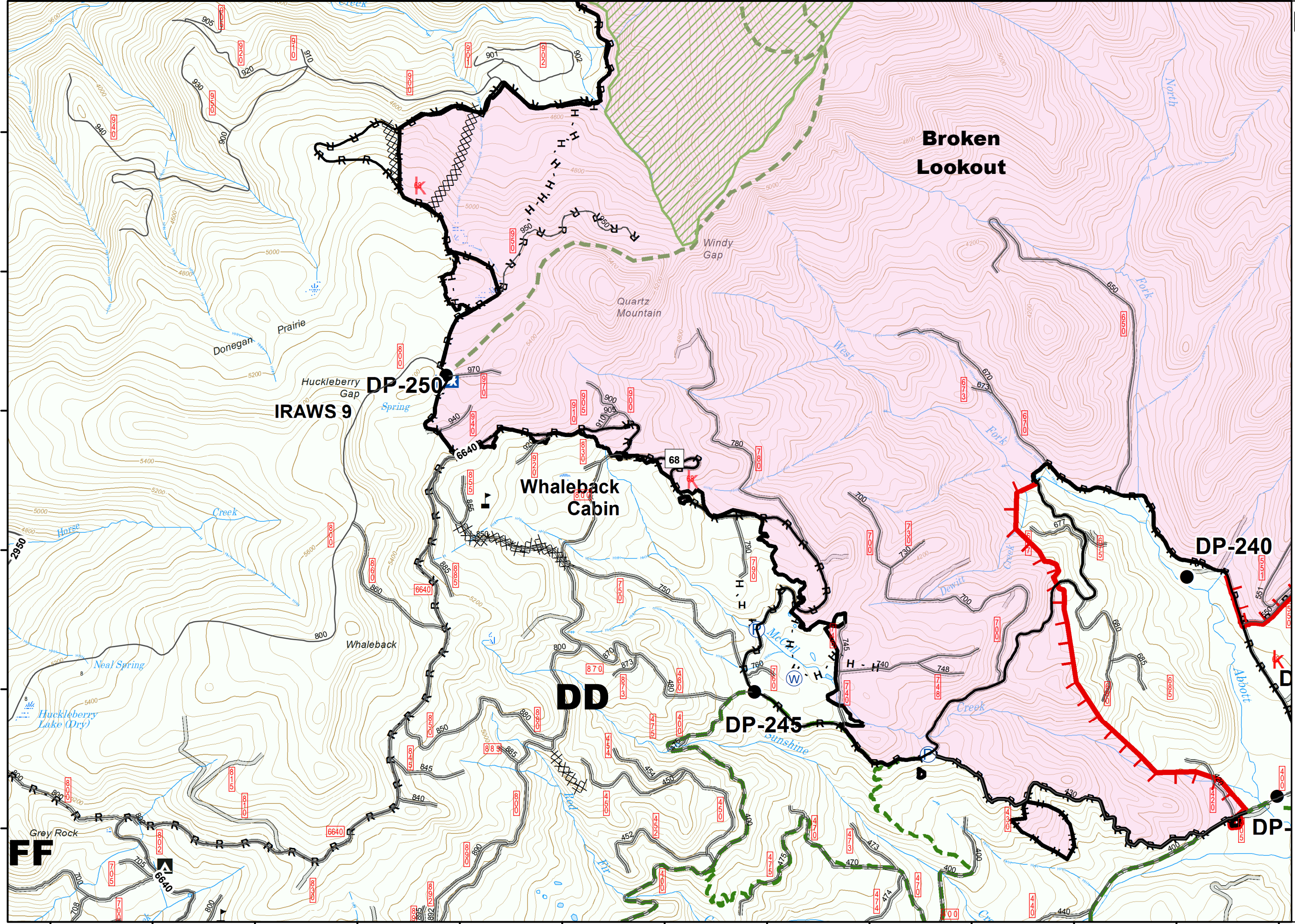


- Drop Point
- Mobile Weather Unit
- Pump
- Water Source
- Value at Risk
- Uncontrolled Fire Edge
- Completed Line
- Completed Dozer Line
- Completed Hand Line
- Road as Completed Line
- Trails
- EventPolygon
- Wilderness

N  
Datum  
NAD 83

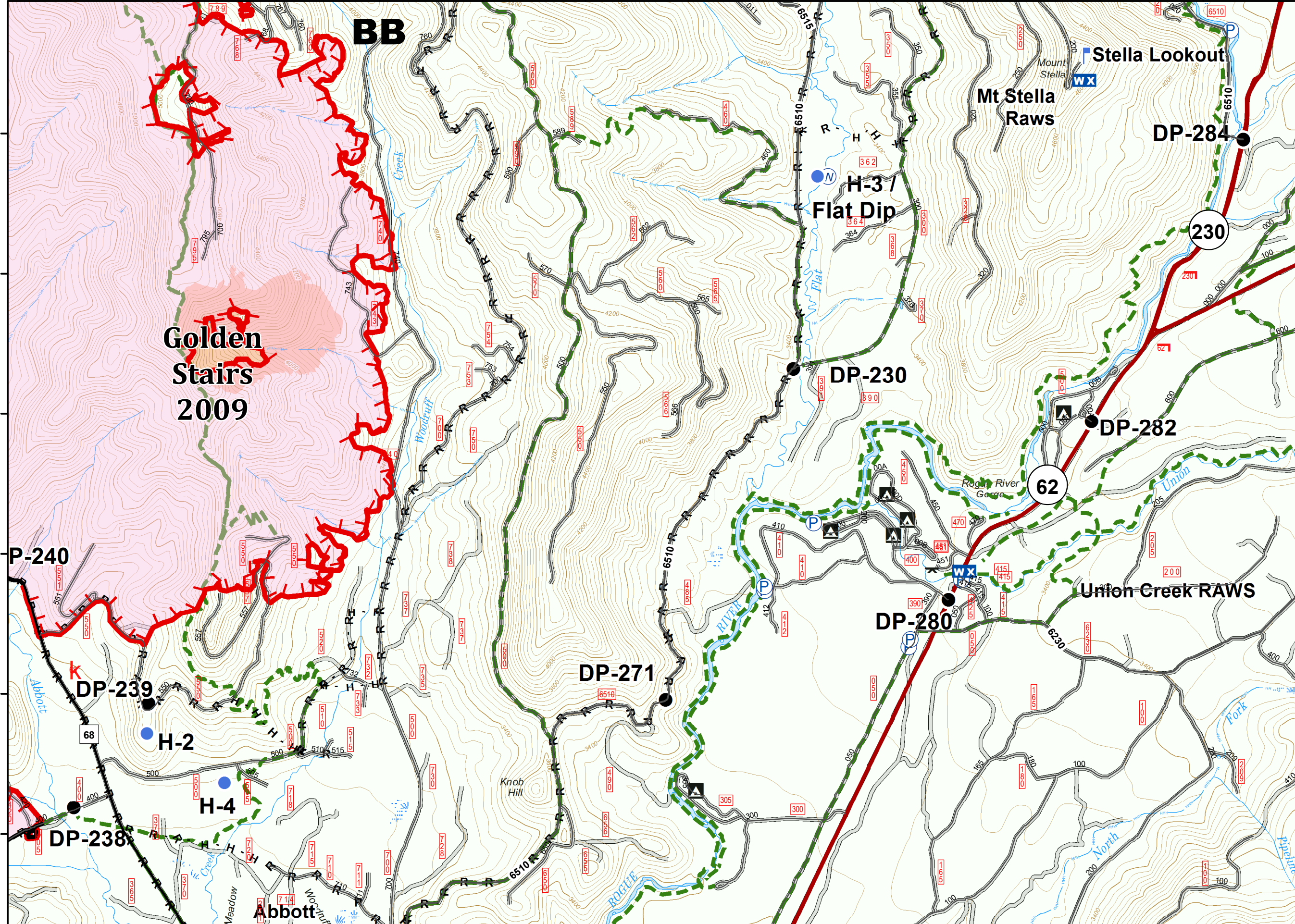


0 0.25 0.5  
Miles



122°31'W 122°30.5'W 122°30'W 122°29.5'W 122°29'W 122°28.5'W 122°28'W 122°27.5'W 122°27'W 122°26.5'W 122°26'W 122°25.5'W

42°56'N  
42°55.5'N  
42°55'N  
42°54.5'N  
42°54'N  
42°53.5'N

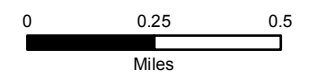


**Page : 12W**  
**West Zone**  
High Cascades  
Complex  
IAP  
September 27, 2017
















- Drop Point
- Helispot
- ▤ Lookout
- WX Mobile Weather Unit
- P Pump
- W Water Source
- ┌ Uncontrolled Fire Edge
- Completed Line
- H - H - Completed Hand Line
- R - R - Road as Completed Line
- highways
- Trails
- EventPolygon
- Historic Fire Perimeters
- Historic Fire Perimeters

N  
Datum  
NAD 83

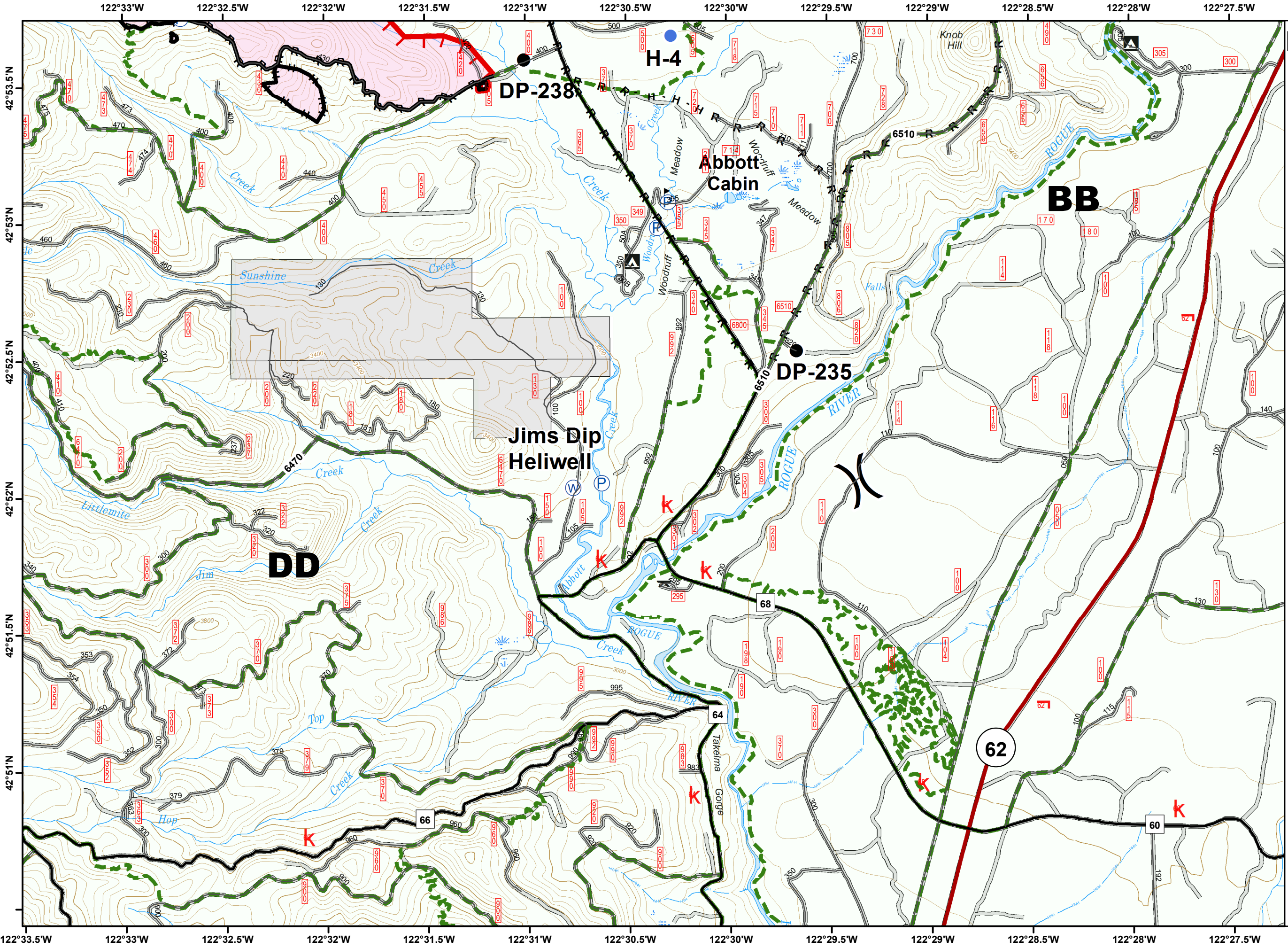
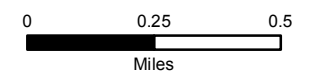


122°31'W 122°30.5'W 122°30'W 122°29.5'W 122°29'W 122°28.5'W 122°28'W 122°27.5'W 122°27'W 122°26.5'W 122°26'W 122°25.5'W



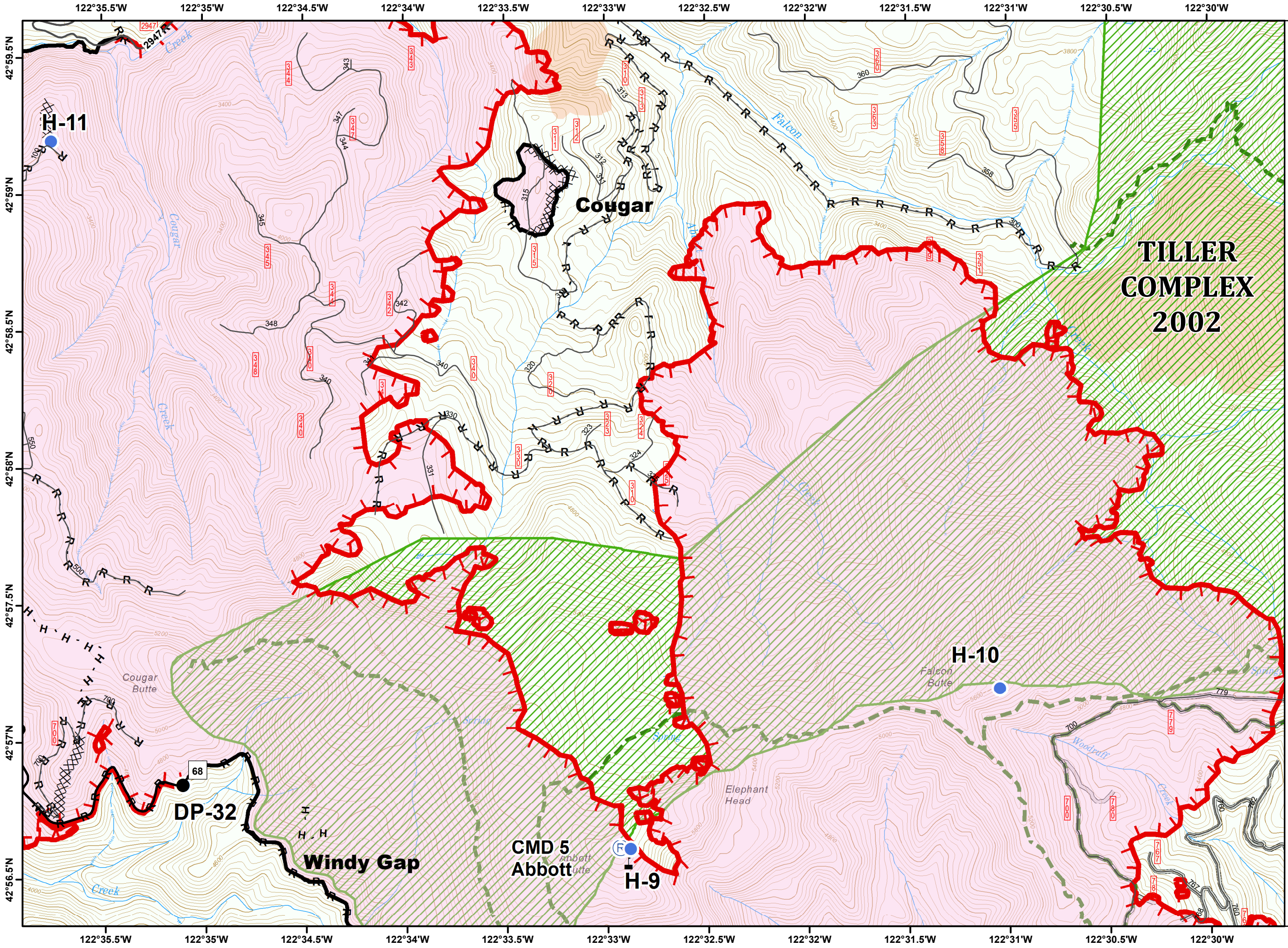
-  Drop Point
-  Helispot
-  Pump
-  Water Source
-  Value at Risk
-  Division Break
-  Uncontrolled Fire Edge
-  Completed Line
-  Completed Hand Line
-  Road as Completed Line
-  highways
-  Trails
-  EventPolygon

N  
 Datum  
 NAD 83



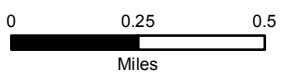
42°53.5'N  
 42°53'N  
 42°52.5'N  
 42°52'N  
 42°51.5'N  
 42°51'N

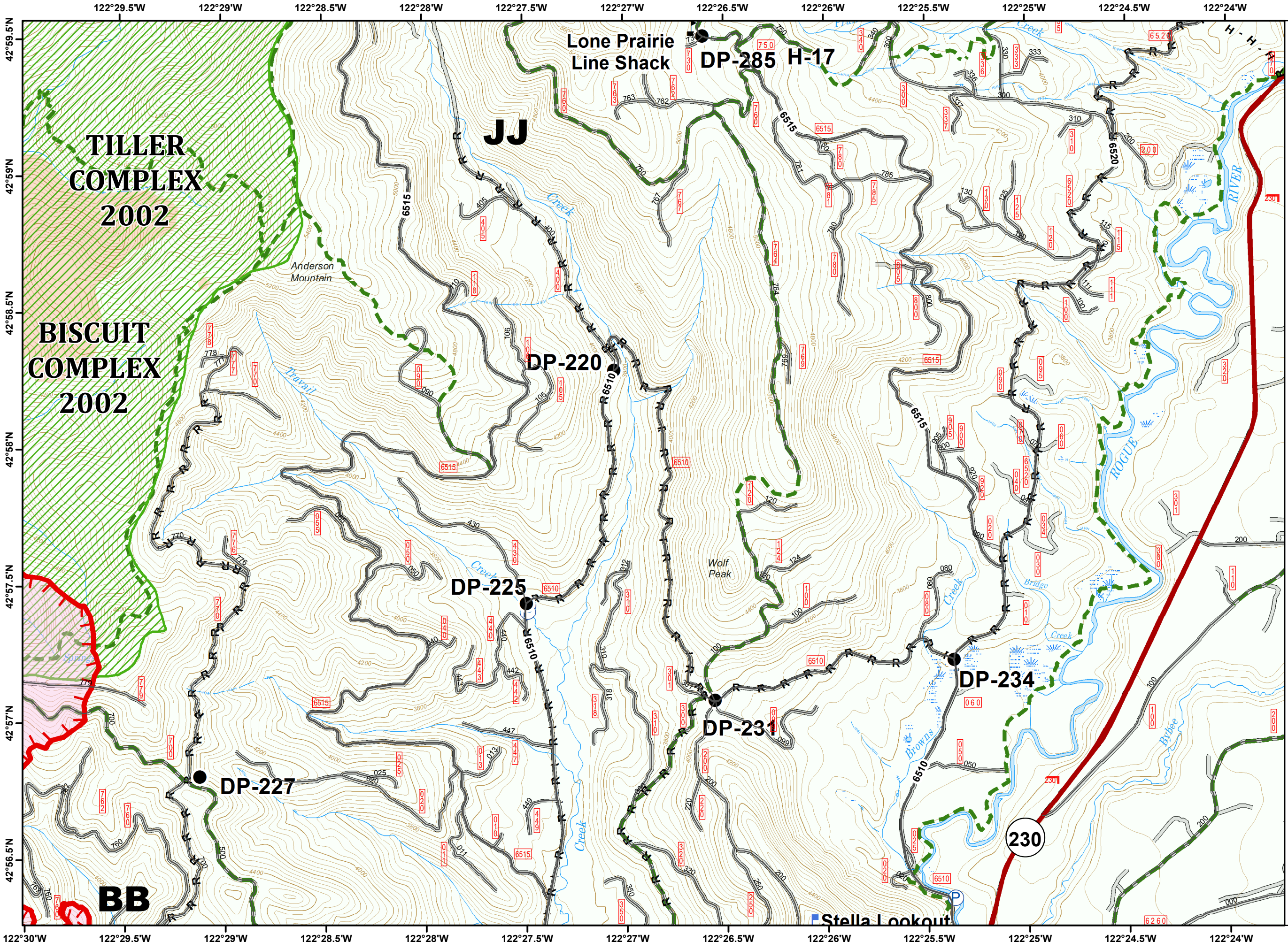
122°33.5'W 122°33'W 122°32.5'W 122°32'W 122°31.5'W 122°31'W 122°30.5'W 122°30'W 122°29.5'W 122°29'W 122°28.5'W 122°28'W 122°27.5'W
















- Drop Point
- Helispot
- Ⓡ Repeater
- ⚠ Value at Risk
- ┌┐ Uncontrolled Fire Edge
- Completed Line
- XXXXX Completed Dozer Line
- H - H - Completed Hand Line
- R - R - Road as Completed Line
- Trails
- EventPolygon
- Wilderness
- Historic Fire Perimeters

N  
 Datum  
 NAD 83





-  Drop Point
-  Helispot
-  Lookout
-  Pump
-  Value at Risk
-  Uncontrolled Fire Edge
-  Completed Hand Line
-  Road as Completed Line
-  highways
-  Trails
-  EventPolygon
-  Wilderness
-  Historic Fire Perimeters

 Datum  
 NAD 83

