

122°45'W 122°42'W 122°39'W 122°36'W 122°33'W 122°30'W 122°27'W 122°24'W 122°21'W 122°18'W 122°15'W

MM

**High Cascades
Complex
West Zone**

IAP Index

October 1, 2017



43°6'N
43°3'N
43°0'N
42°57'N
42°54'N
42°51'N

1W

2W

3W

Pup

JJ

WW

4W

5W

6W

7W

Broken
Lookout

8W

9W

HH

BB

10W

11W

12W

OR 230

OR 62

GG

13W

DD/FF

122°45'W 122°42'W 122°39'W 122°36'W 122°33'W 122°30'W 122°27'W 122°24'W 122°21'W 122°18'W 122°15'W

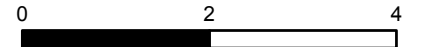
N

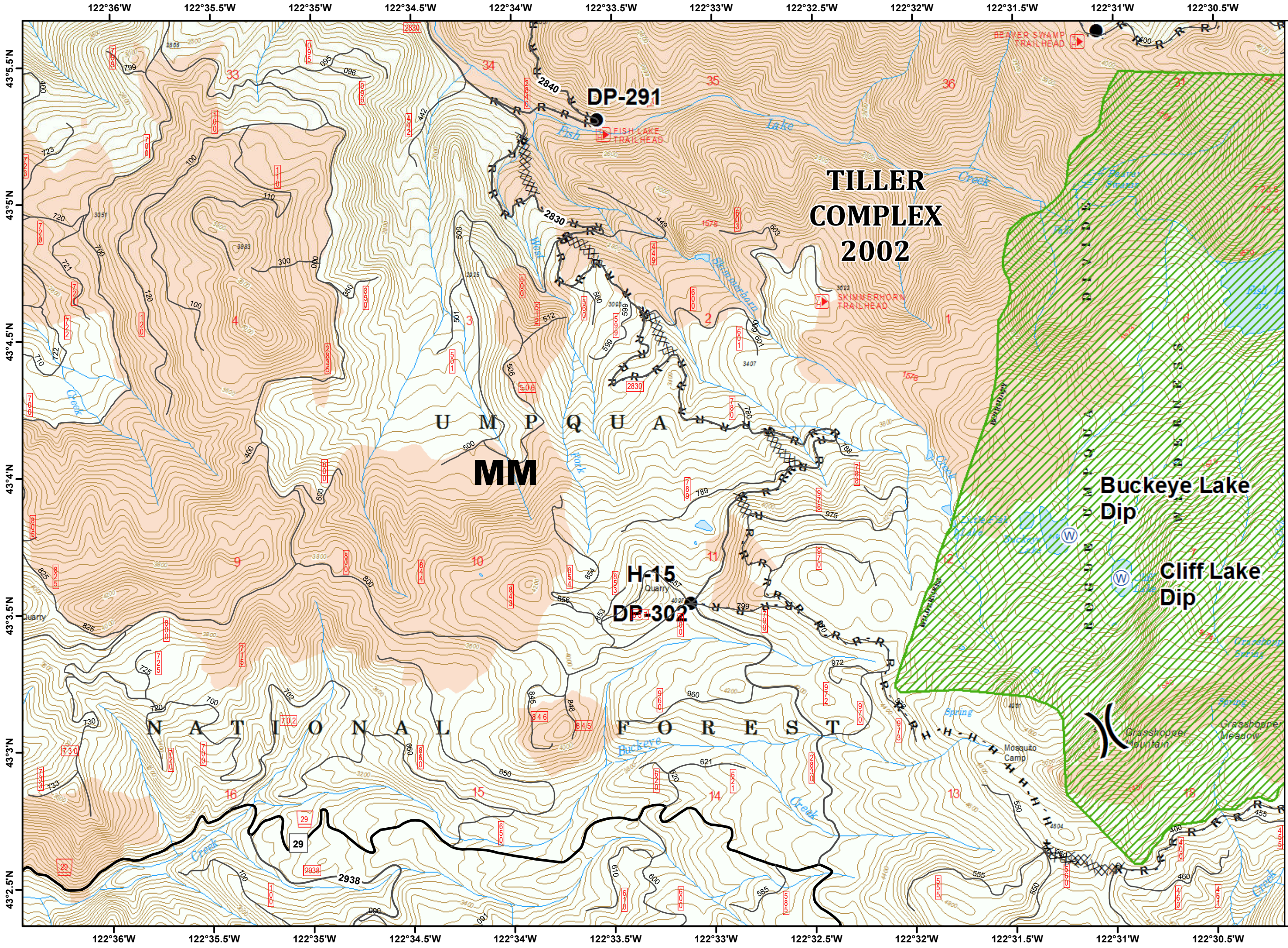


Datum NAD 83



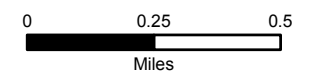
Miles



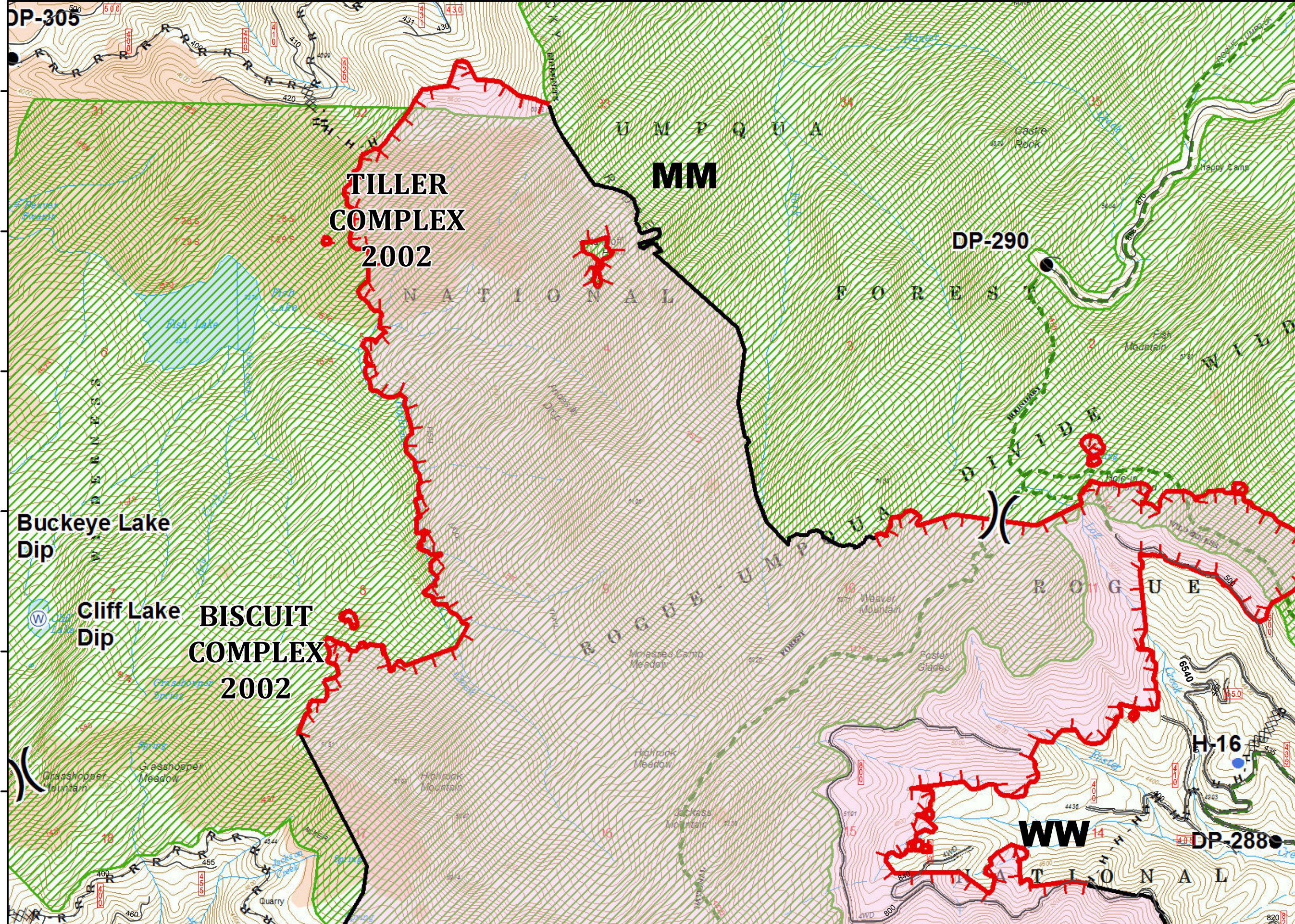


- Drop Point
- Helispot
- Water Source
- Division Break
- Completed Dozer Line
- H - H - Completed Hand Line
- R - R - Road as Completed Line
- Trails
- Wilderness
- Historic Fire Perimeters

Datum
 NAD 83



122°31'W 122°30.5'W 122°30'W 122°29.5'W 122°29'W 122°28.5'W 122°28'W 122°27.5'W 122°27'W 122°26.5'W 122°26'W 122°25.5'W 122°25'W



122°31'W 122°30.5'W 122°30'W 122°29.5'W 122°29'W 122°28.5'W 122°28'W 122°27.5'W 122°27'W 122°26.5'W 122°26'W 122°25.5'W 122°25'W

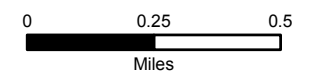
Page : 2W West Zone

High Cascades
Complex
IAP
October 1, 2017



- Drop Point
- Helispot
- Water Source
- Division Break
- Uncontrolled Fire Edge
- Completed Line
- Completed Dozer Line
- Completed Hand Line
- Road as Completed Line
- Trails
- Fire Area
- Wilderness
- Historic Fire Perimeters
- Historic Fire Perimeters

Datum
NAD 83

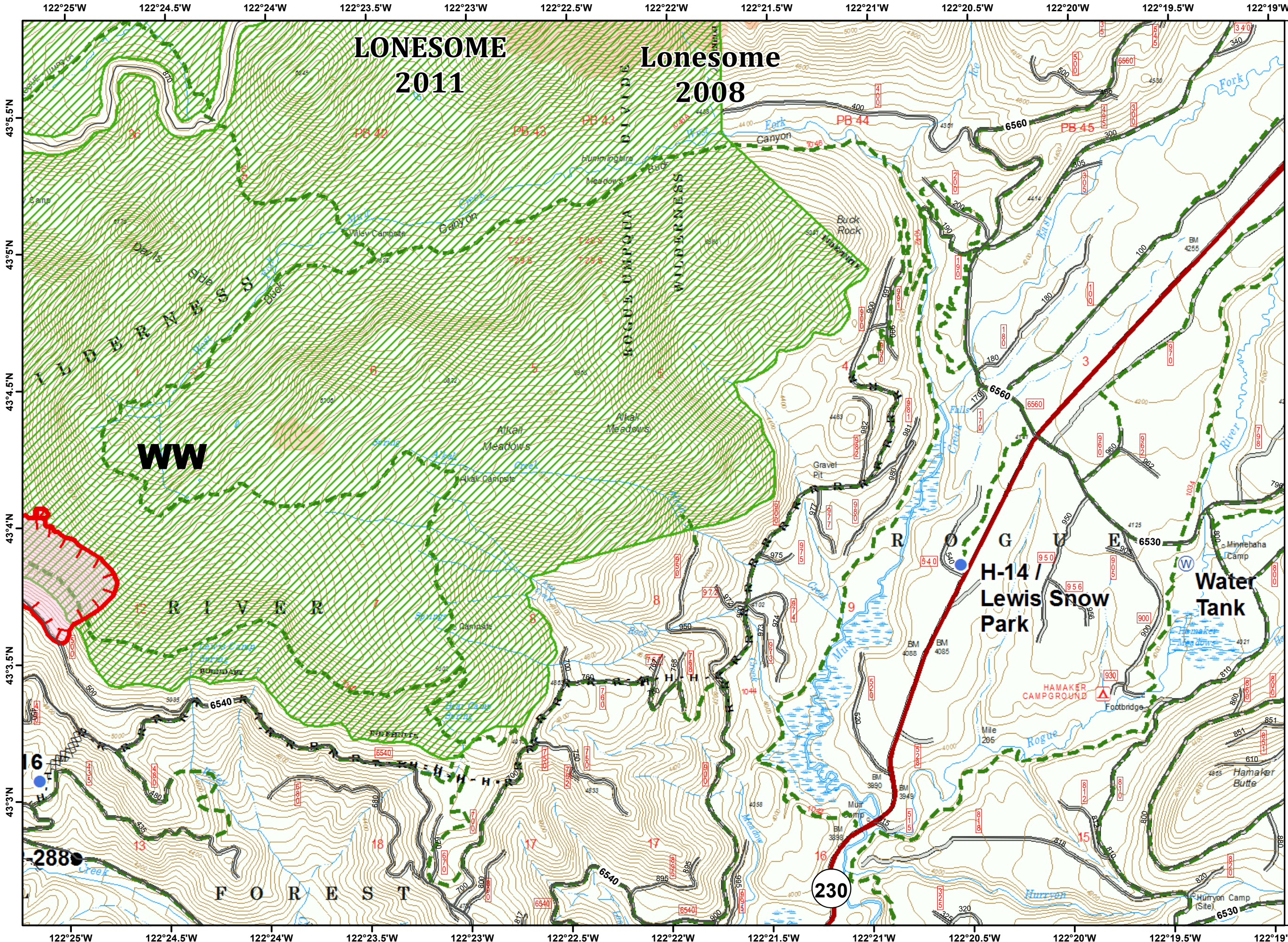


LONESOME 2011

Lonesome 2008

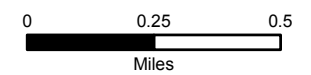
**Page : 3W
West Zone**

High Cascades
Complex
IAP
October 1, 2017



- Drop Point
- Helispot
- Water Source
- Uncontrolled Fire Edge
- Completed Dozer Line
- Completed Hand Line
- Road as Completed Line
- highways
- Trails
- Fire Area
- Wilderness
- Historic Fire Perimeters
- Historic Fire Perimeters

**Datum
NAD 83**



122°25'W 122°24.5'W 122°24'W 122°23.5'W 122°23'W 122°22.5'W 122°22'W 122°21.5'W 122°21'W 122°20.5'W 122°20'W 122°19.5'W 122°19'W

43°5.5'N
43°5'N
43°4.5'N
43°4'N
43°3.5'N
43°3'N

122°25'W 122°24.5'W 122°24'W 122°23.5'W 122°23'W 122°22.5'W 122°22'W 122°21.5'W 122°21'W 122°20.5'W 122°20'W 122°19.5'W 122°19'W

122°39.5'W 122°39'W 122°38.5'W 122°38'W 122°37.5'W 122°37'W 122°36.5'W 122°36'W 122°35.5'W 122°35'W 122°34.5'W 122°34'W 122°33.5'W

43°2.5'N

43°2'N

43°1.5'N

43°1'N

43°0.5'N

43°0'N















42°59.5'N

122°39.5'W 122°39'W 122°38.5'W 122°38'W 122°37.5'W 122°37'W 122°36.5'W 122°36'W 122°35.5'W 122°35'W 122°34.5'W 122°34'W 122°33.5'W

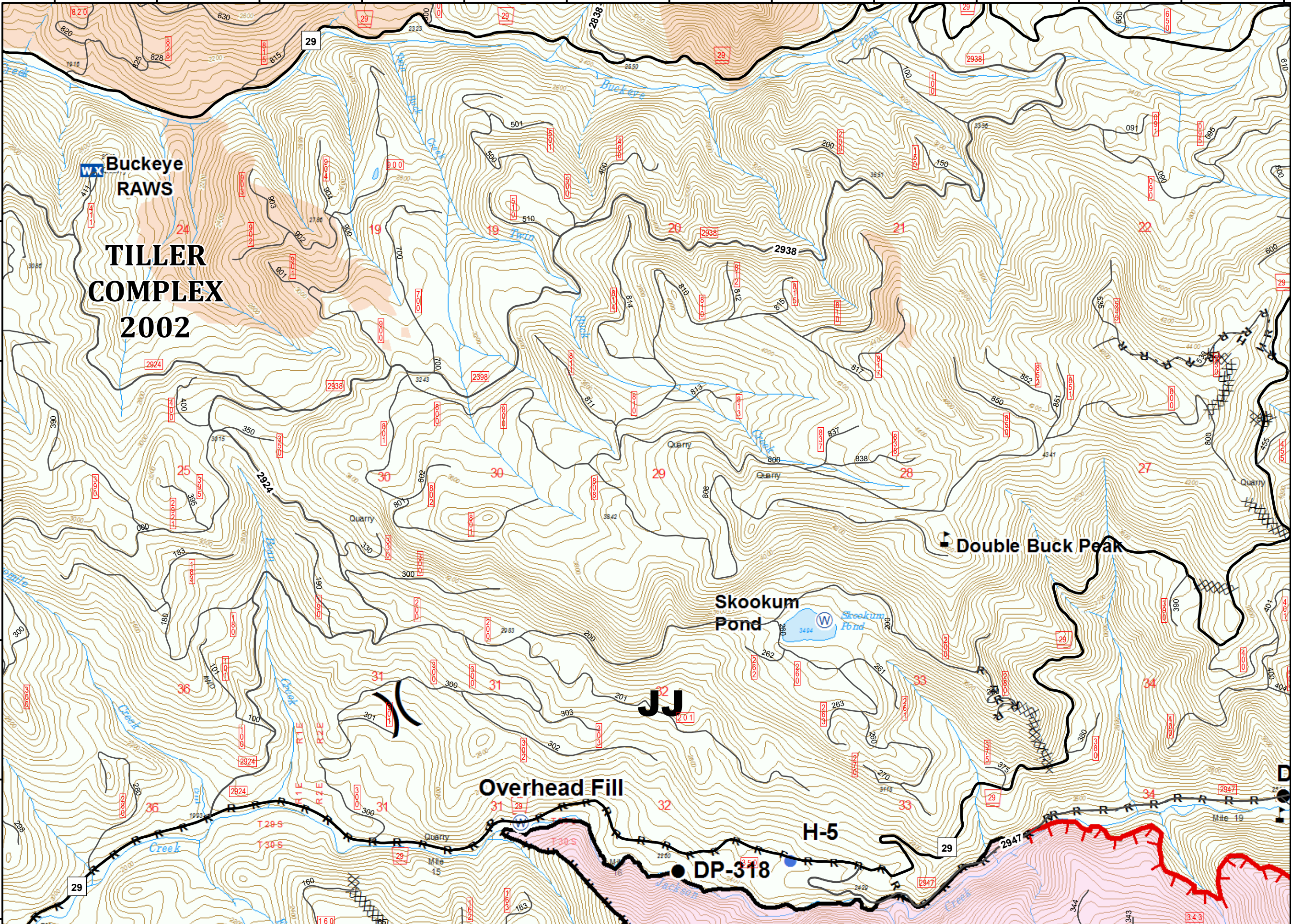
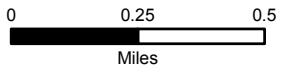
Page : 4W West Zone

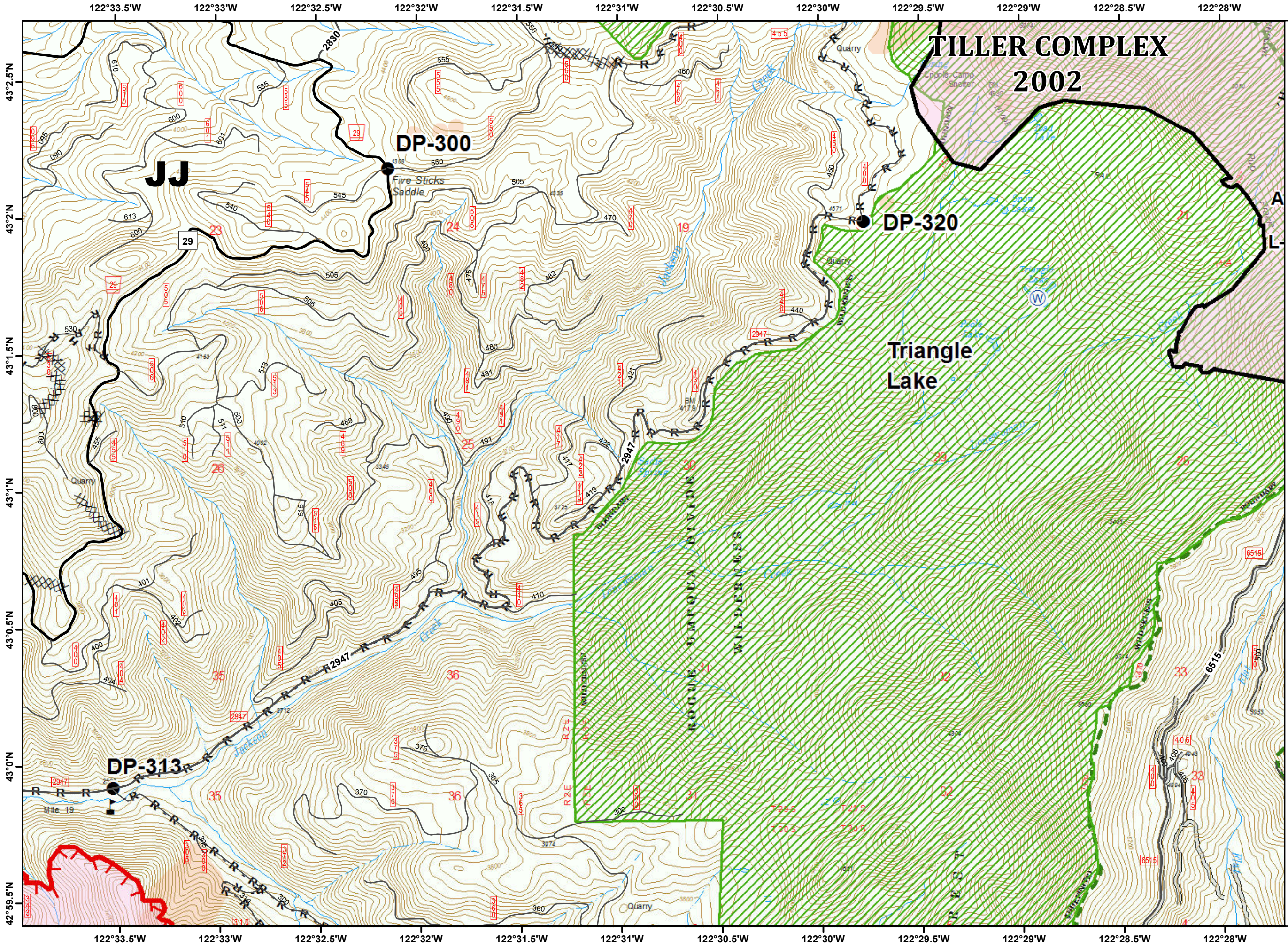
High Cascades
Complex
IAP
October 1, 2017



-  Drop Point
-  Helispot
-  Mobile Weather Unit
-  Water Source
-  Value at Risk
-  Division Break
-  Uncontrolled Fire Edge
-  Completed Line
-  Completed Dozer Line
-  Completed Hand Line
-  Road as Completed Line
-  Trails
-  Fire Area
-  Historic Fire Perimeters

N
Datum
NAD 83





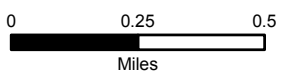
Page : 5W
West Zone

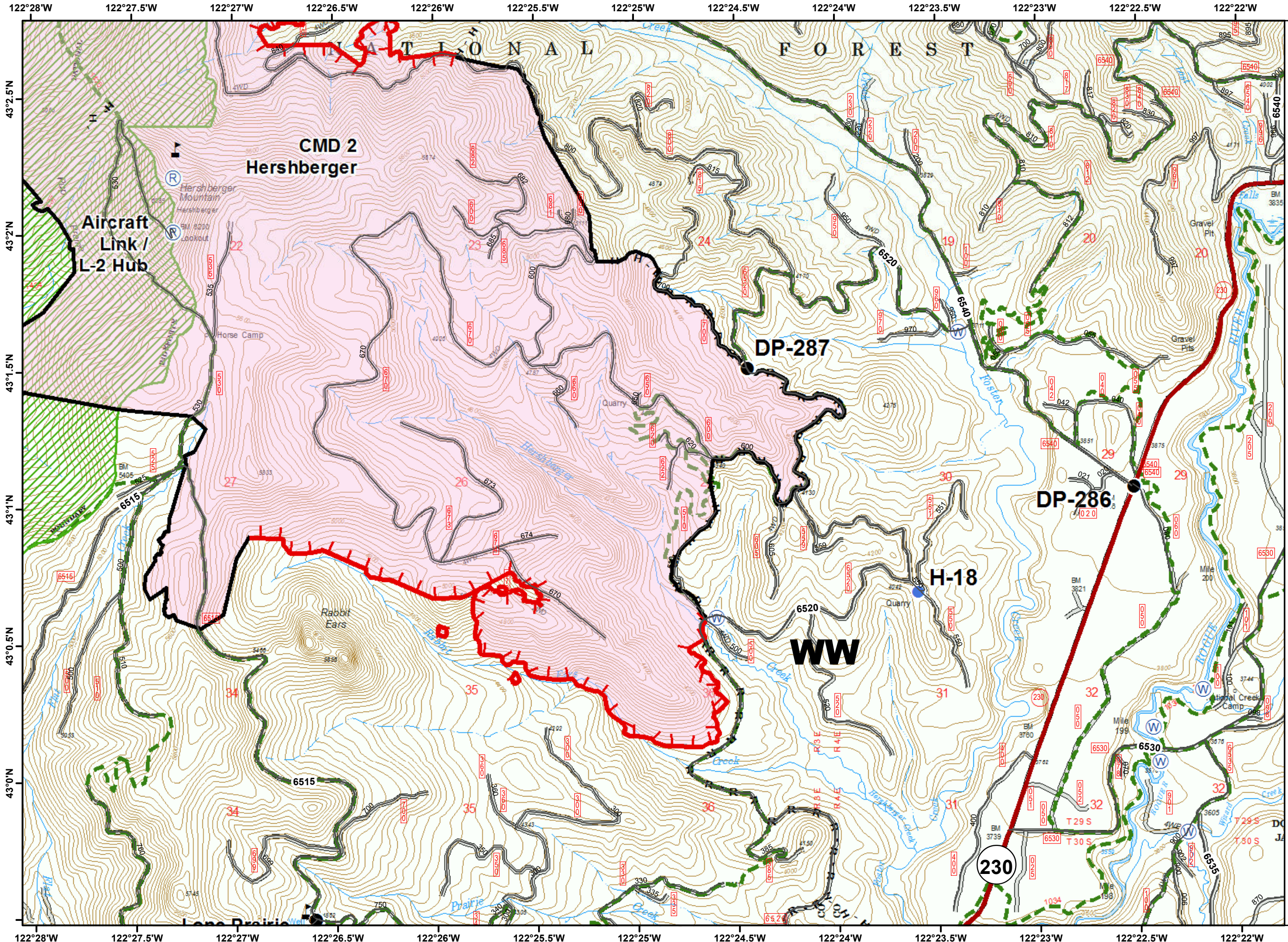
High Cascades
 Complex
 IAP
 October 1, 2017



- Drop Point
- Water Source
- Value at Risk
- Uncontrolled Fire Edge
- Completed Line
- Completed Dozer Line
- Completed Hand Line
- Road as Completed Line
- Trails
- Fire Area
- Wilderness
- Historic Fire Perimeters

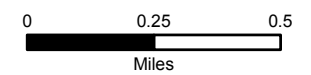
Datum
 NAD 83

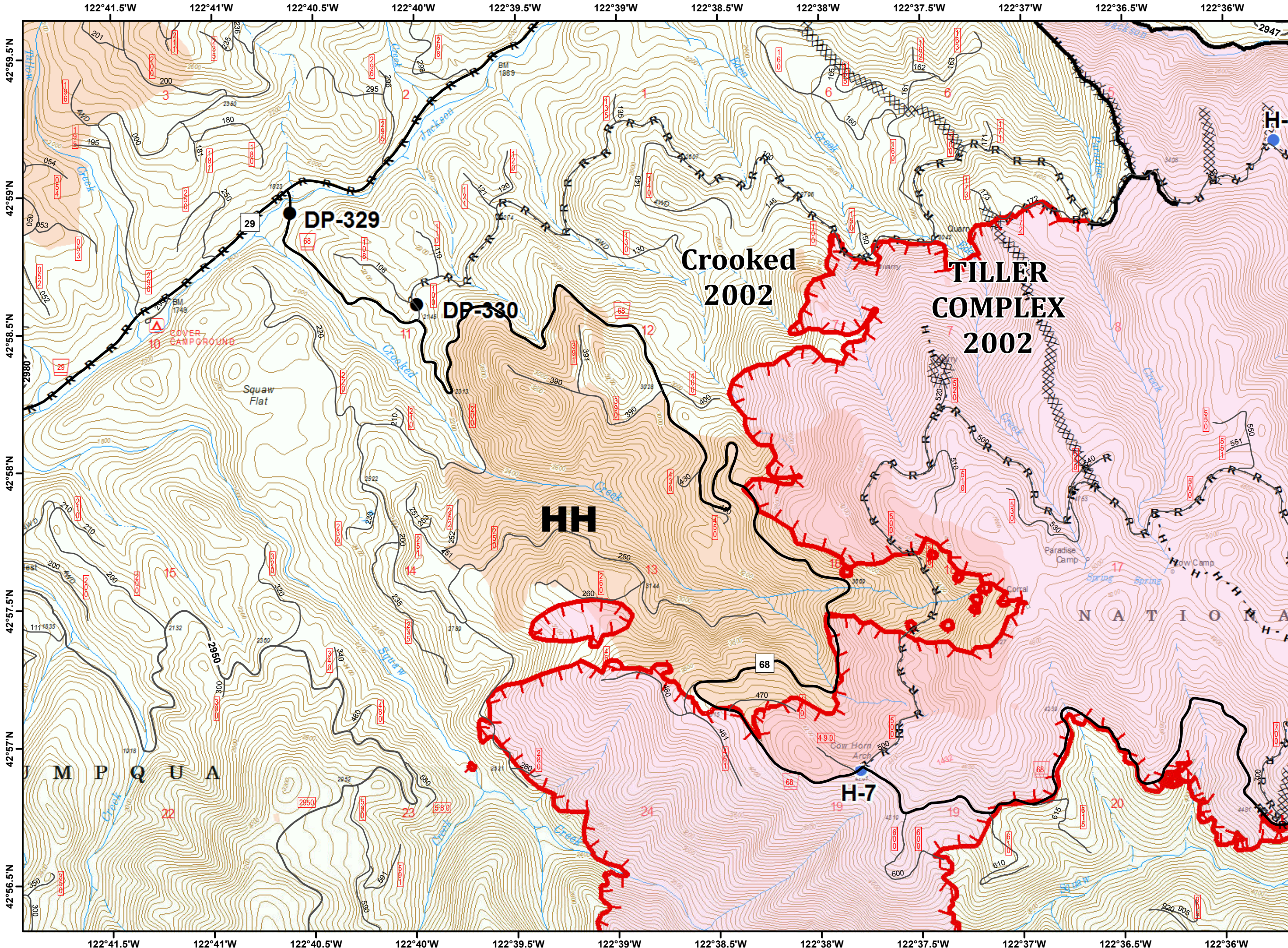




- Drop Point
- Helispot
- Pump
- Repeater
- Water Source
- Value at Risk
- Uncontrolled Fire Edge
- Completed Line
- Completed Hand Line
- Road as Completed Line
- highways
- Trails
- Fire Area
- Wilderness

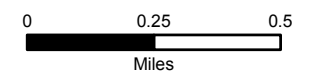
Datum
 NAD 83

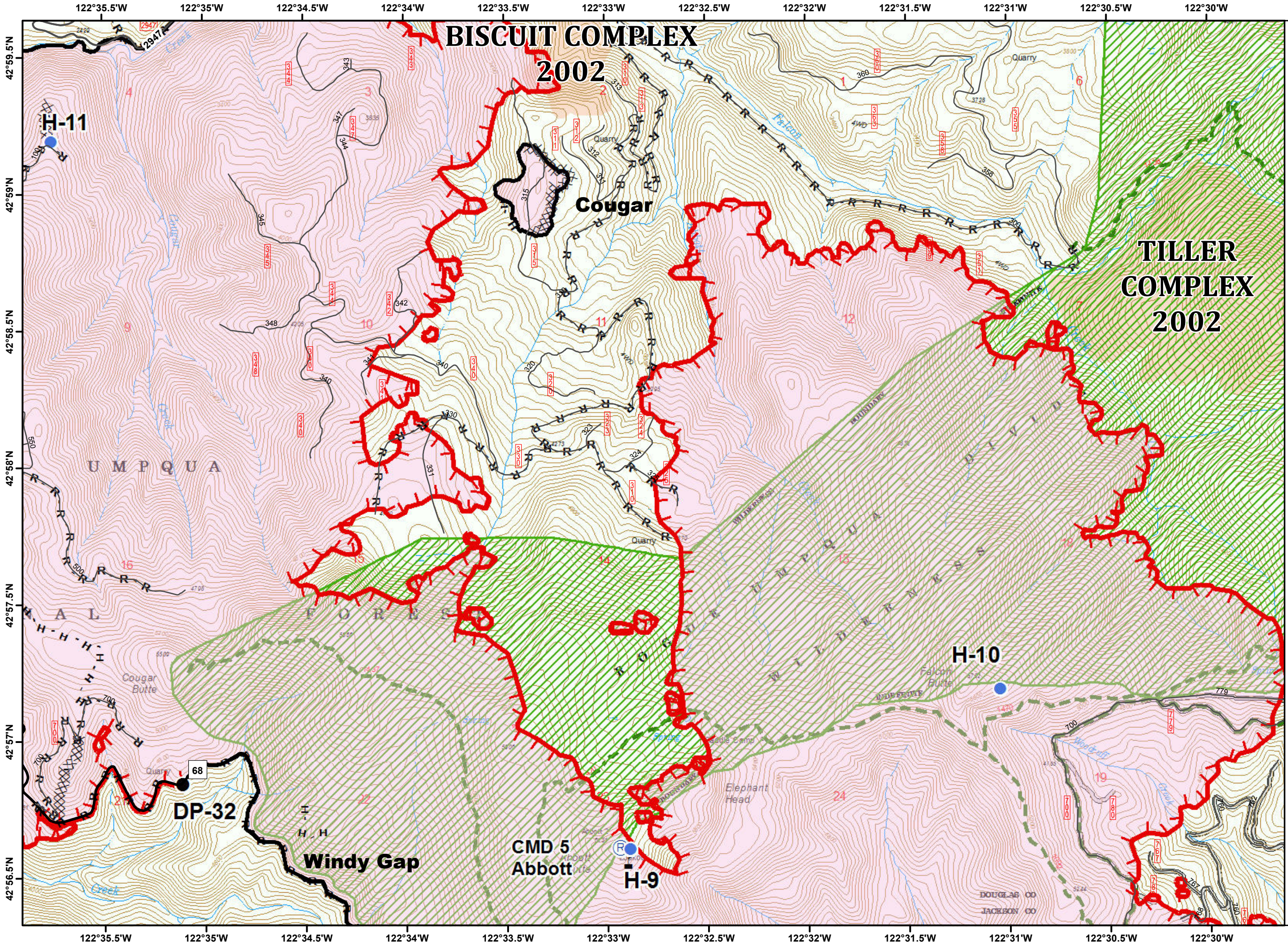




- Drop Point
- Helispot
- Uncontrolled Fire Edge
- Completed Line
- Completed Dozer Line
- Completed Hand Line
- Road as Completed Line
- Trails
- Fire Area
- Historic Fire Perimeters

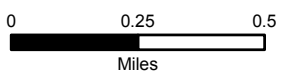
Datum
NAD 83

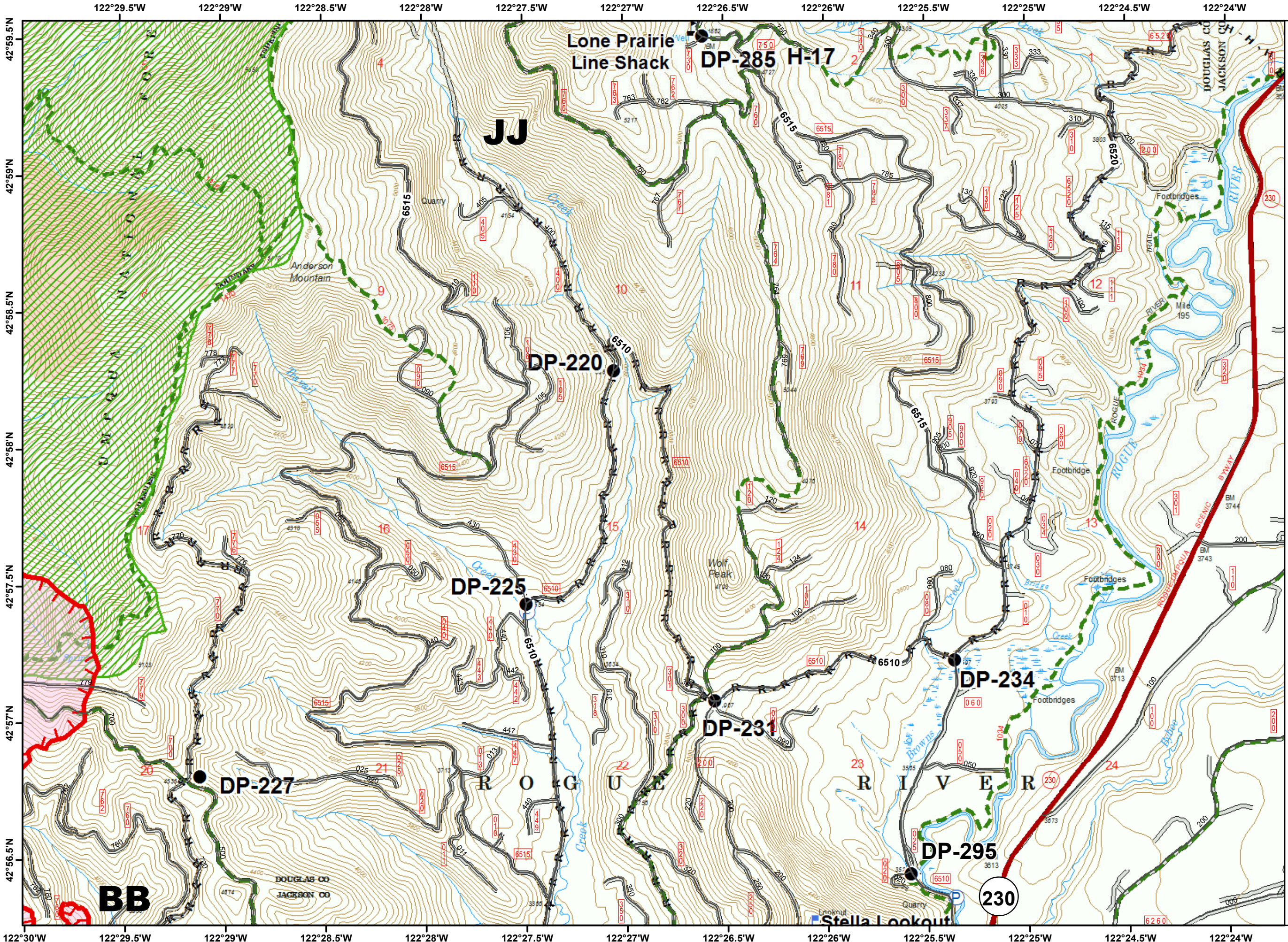




- Drop Point
- Helispot
- Ⓡ Repeater
- ⚠ Value at Risk
- └─┘ Uncontrolled Fire Edge
- Completed Line
- XXXXX Completed Dozer Line
- H · H · Completed Hand Line
- R · R · Road as Completed Line
- Trails
- Fire Area
- Wilderness
- Historic Fire Perimeters

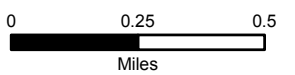
N
 Datum
 NAD 83





- Drop Point
- Helispot
- Lookout
- Pump
- Value at Risk
- Uncontrolled Fire Edge
- H - H - Completed Hand Line
- R - R - Road as Completed Line
- highways
- Trails
- Fire Area
- Wilderness
- Historic Fire Perimeters

Datum
 NAD 83



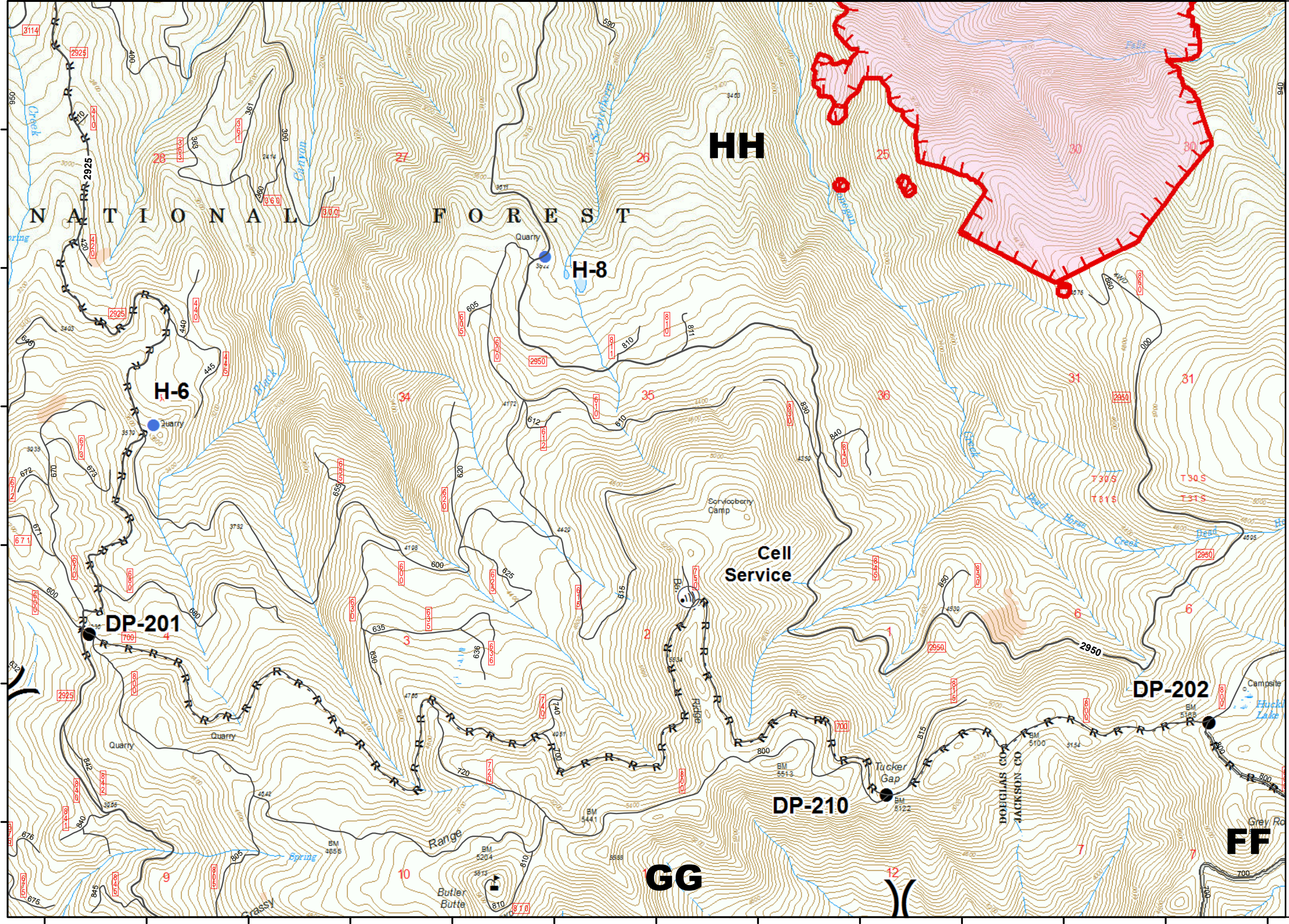
122°29.5'W 122°29'W 122°28.5'W 122°28'W 122°27.5'W 122°27'W 122°26.5'W 122°26'W 122°25.5'W 122°25'W 122°24.5'W 122°24'W

42°59.5'N 42°59'N 42°58.5'N 42°58'N 42°57.5'N 42°57'N 42°56.5'N

122°30'W 122°29.5'W 122°29'W 122°28.5'W 122°28'W 122°27.5'W 122°27'W 122°26.5'W 122°26'W 122°25.5'W 122°25'W 122°24.5'W 122°24'W










122°43'W 122°42.5'W 122°42'W 122°41.5'W 122°41'W 122°40.5'W 122°40'W 122°39.5'W 122°39'W 122°38.5'W 122°38'W 122°37.5'W 122°37'W

42°56'N
42°55.5'N
42°55'N
42°54.5'N
42°54'N
42°53.5'N

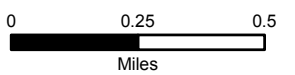


Page : 10W
West Zone
High Cascades
Complex
IAP
October 1, 2017



-  Drop Point
-  Helispot
-  Internet Access
-  Value at Risk
-  Division Break
-  Uncontrolled Fire Edge
- R - R - Road as Completed Line
-  Trails
-  Fire Area
-  Historic Fire Perimeters

N
Datum
NAD 83



122°43'W 122°42.5'W 122°42'W 122°41.5'W 122°41'W 122°40.5'W 122°40'W 122°39.5'W 122°39'W 122°38.5'W 122°38'W 122°37.5'W 122°37'W

122°37'W 122°36.5'W 122°36'W 122°35.5'W 122°35'W 122°34.5'W 122°34'W 122°33.5'W 122°33'W 122°32.5'W 122°32'W 122°31.5'W 122°31'W

42°56'N

42°55.5'N

42°55'N

42°54.5'N

42°54'N

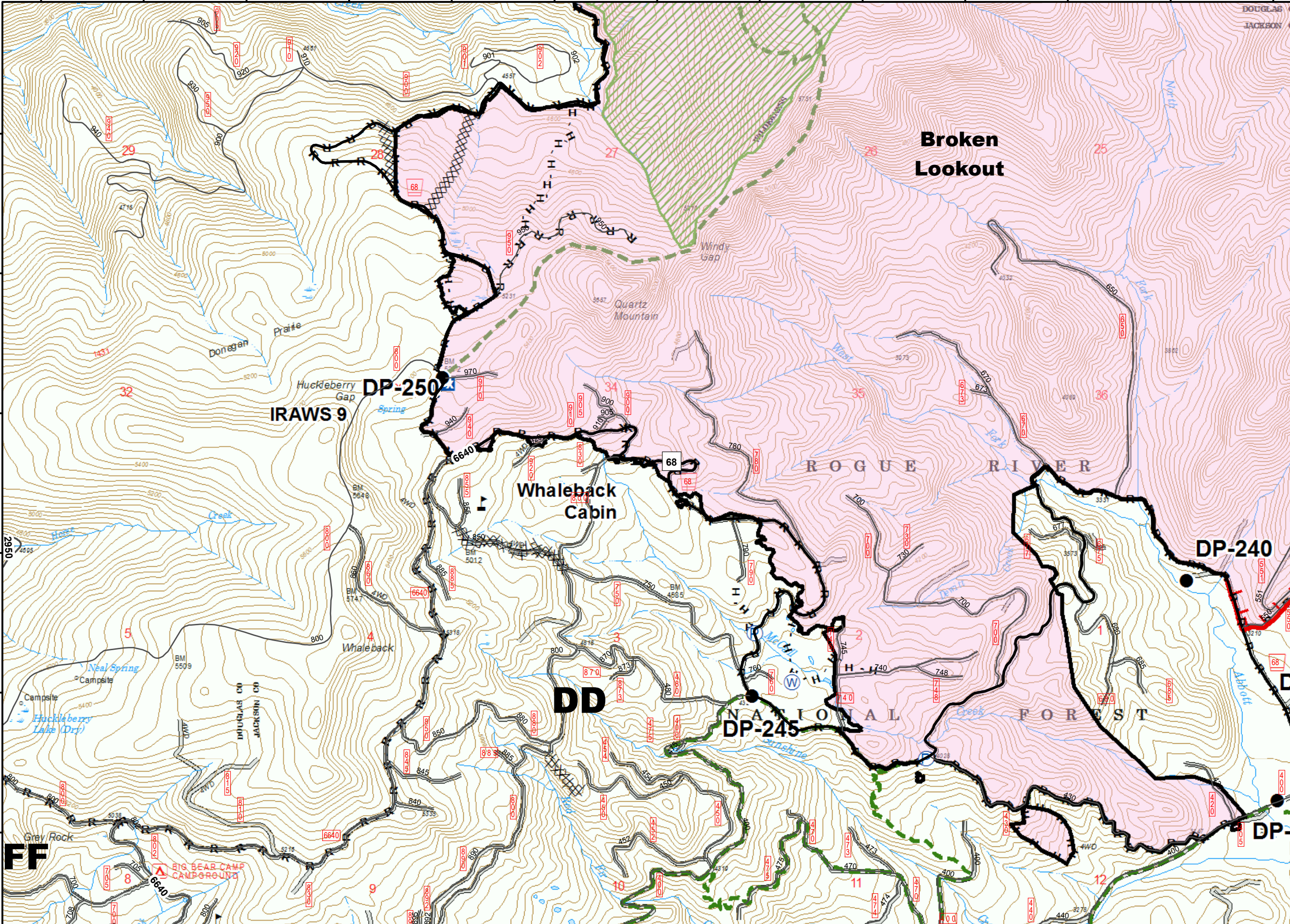
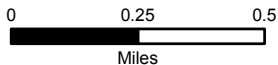
42°53.5'N

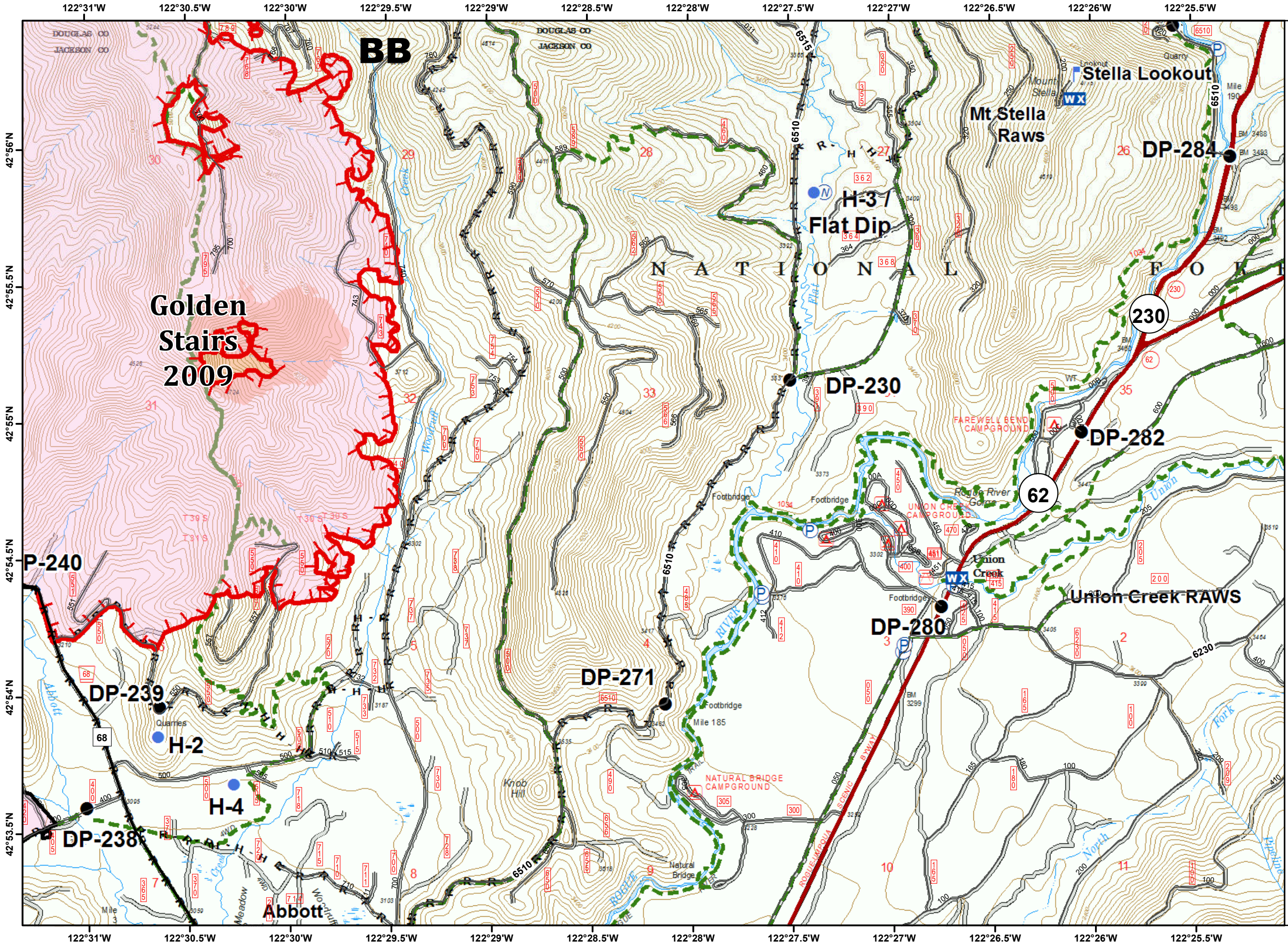
122°37'W 122°36.5'W 122°36'W 122°35.5'W 122°35'W 122°34.5'W 122°34'W 122°33.5'W 122°33'W 122°32.5'W 122°32'W 122°31.5'W 122°31'W



- Drop Point
- Mobile Weather Unit
- Pump
- Water Source
- Value at Risk
- Uncontrolled Fire Edge
- Completed Line
- Completed Dozer Line
- Completed Hand Line
- Road as Completed Line
- Trails
- Fire Area
- Wilderness

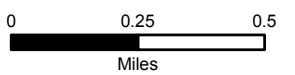
Datum NAD 83

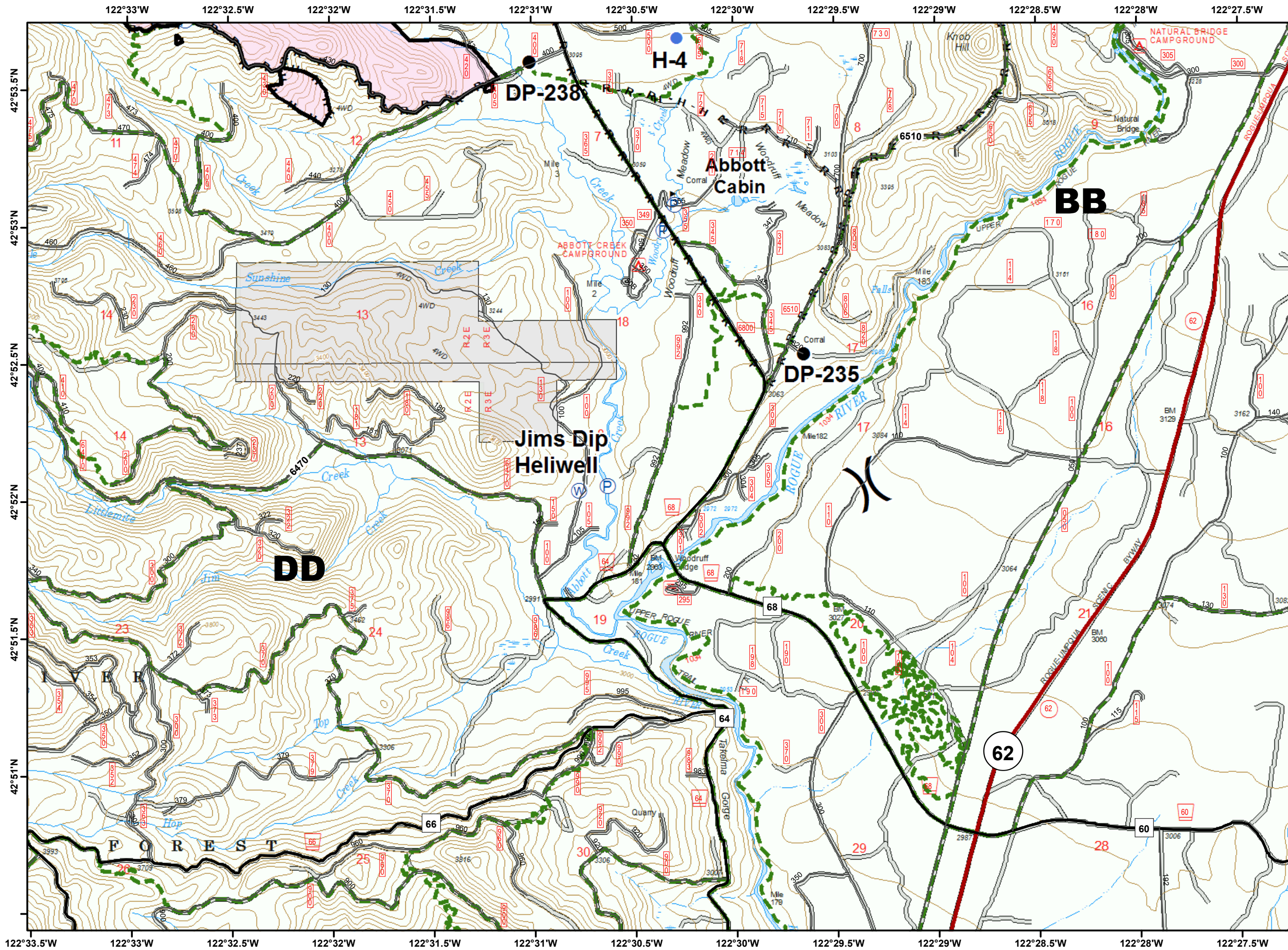




- Drop Point
- Helispot
- ⌚ Lookout
- WX Mobile Weather Unit
- Ⓟ Pump
- Ⓜ Water Source
- ┌ Uncontrolled Fire Edge
- Completed Line
- H · H · Completed Hand Line
- R · R · Road as Completed Line
- highways
- Trails
- Fire Area
- Historic Fire Perimeters
- Historic Fire Perimeters

N
 Datum
 NAD 83





- Drop Point
- Helispot
- Ⓟ Pump
- Ⓜ Water Source
- ⚠ Value at Risk
- ⌋ Division Break

- Completed Line
- H - H - Completed Hand Line
- R - R - Road as Completed Line
- highways
- Trails
- Fire Area

N
 Datum
 NAD 83

