

Cinder Butte


ORBUD-7092


IAP Map - August 3, 2017


Perimeter - flown 8/2 16:52 10,714 Acres


MODIS 8/3 04:30

 Perimeter 8/2 16:42


 MODIS 0430 8/3


 Structure


 Harney County Address


 Bureau of Land Management


 State


 Other Federal


 Privately Owned


 Paved or Graveled Road


 Natural Surface

 Primitive or Unknown Surface

 Highways

 Fences

 Perennial Streams

 Intermittent Streams

