

Cinder Butte
221-IBV
OR-BUD-7092

OPS Map
August 6, 2017
52,531 acres




Perimeter as of 08/5/2017 @ 1800
0 305 610 1220 1830 2440 Feet



**DIV Z
South**

DP-87

DP-80

DP-75

-  Dip Site
-  Drop Point
-  Division Break

-  Uncontrolled Fire Edge
-  Completed Dozer Line

