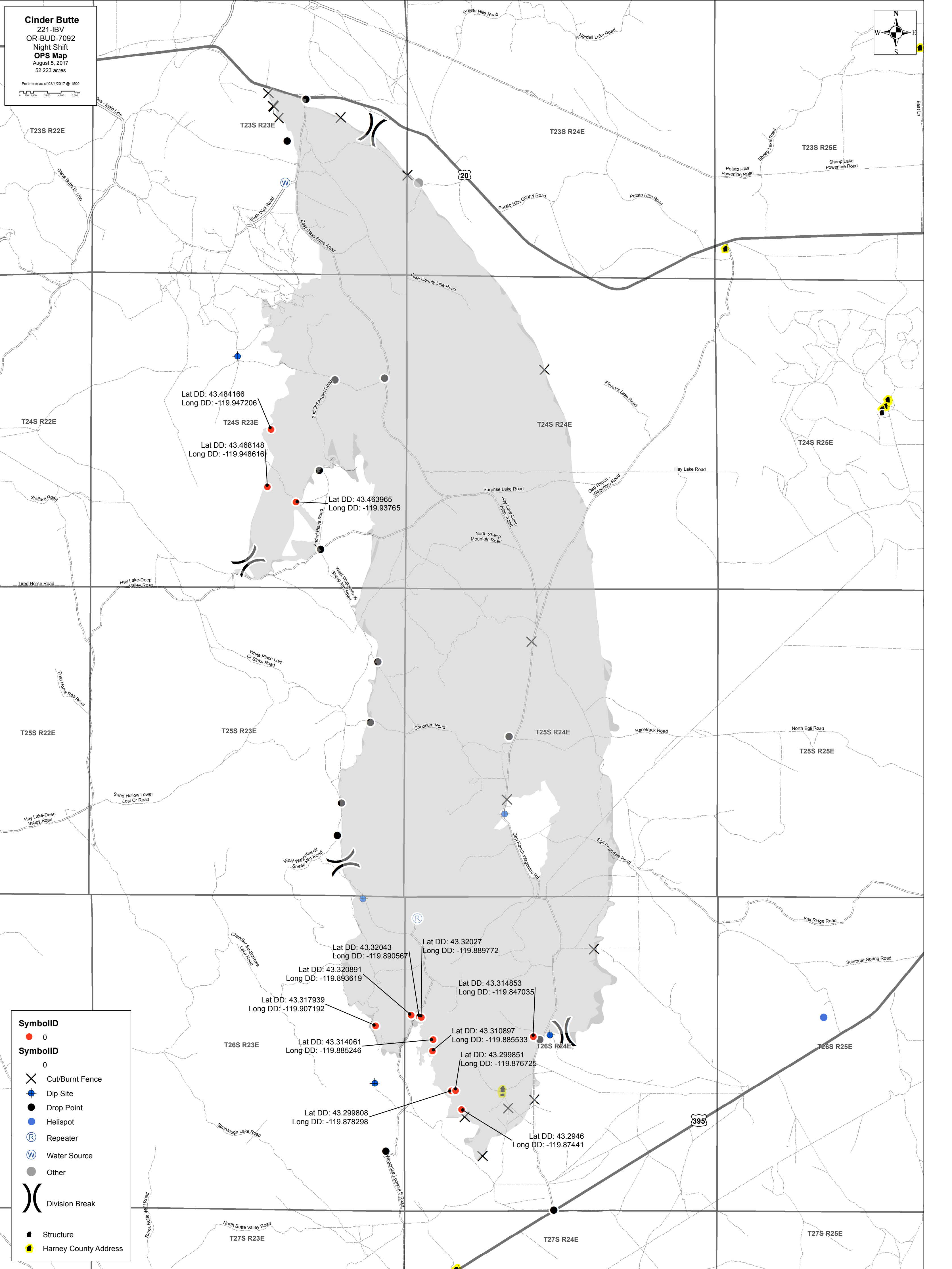
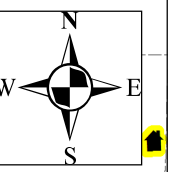
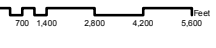


Cinder Butte
 221-IBV
 OR-BUD-7092
 Night Shift
OPS Map
 August 5, 2017
 52,223 acres

Perimeter as of 08/4/2017 @ 1500



Lat DD: 43.484166
 Long DD: -119.947206

Lat DD: 43.468148
 Long DD: -119.948616

Lat DD: 43.463965
 Long DD: -119.93765

Lat DD: 43.32043
 Long DD: -119.890567

Lat DD: 43.32027
 Long DD: -119.889772

Lat DD: 43.314853
 Long DD: -119.847035

Lat DD: 43.320891
 Long DD: -119.893619

Lat DD: 43.317939
 Long DD: -119.907192

Lat DD: 43.314061
 Long DD: -119.885246

Lat DD: 43.310897
 Long DD: -119.885533

Lat DD: 43.299851
 Long DD: -119.876725

Lat DD: 43.299808
 Long DD: -119.878298

Lat DD: 43.2946
 Long DD: -119.87441

Symbol	ID
●	0
○	0
✕	Cut/Burnt Fence
⊕	Dip Site
●	Drop Point
●	Helispot
Ⓡ	Repeater
Ⓜ	Water Source
●	Other
⎓	Division Break
■	Structure
📍	Harney County Address