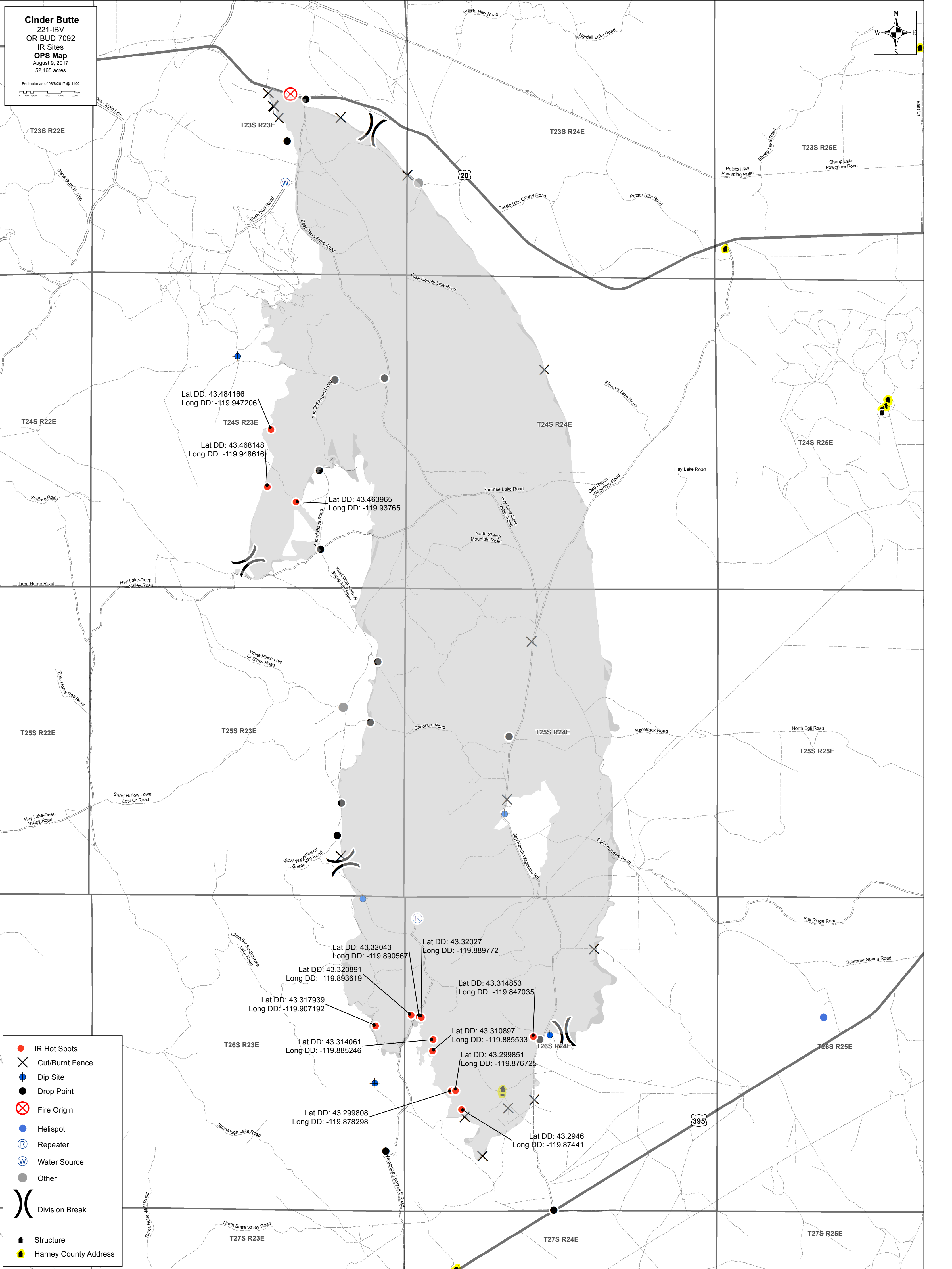
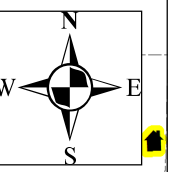
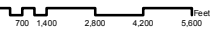


**Cinder Butte**  
 221-IBV  
 OR-BUD-7092  
 IR Sites  
 OPS Map  
 August 9, 2017  
 52,465 acres

Perimeter as of 08/09/2017 @ 1100



- IR Hot Spots
- X Cut/Burnt Fence
- Dip Site
- Drop Point
- X Fire Origin
- Helispot
- R Repeater
- W Water Source
- Other
- ) Division Break
- Structure
- Harney County Address

Lat DD: 43.484166  
 Long DD: -119.947206

Lat DD: 43.468148  
 Long DD: -119.948616

Lat DD: 43.463965  
 Long DD: -119.93765

Lat DD: 43.32043  
 Long DD: -119.890567

Lat DD: 43.32027  
 Long DD: -119.889772

Lat DD: 43.314853  
 Long DD: -119.847035

Lat DD: 43.320891  
 Long DD: -119.893619

Lat DD: 43.317939  
 Long DD: -119.907192

Lat DD: 43.314061  
 Long DD: -119.885246

Lat DD: 43.310897  
 Long DD: -119.885533

Lat DD: 43.299851  
 Long DD: -119.876725

Lat DD: 43.299808  
 Long DD: -119.878298

Lat DD: 43.2946  
 Long DD: -119.87441