


121°32'0"W

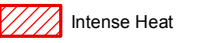



121°31'30"W

NATIONAL INFRARED OPERATIONS





Infrared Map
Cougar Butte
 OR-DEF-000215

IR Flight: May 28, 2017 0123 PDT
 Acres : 150
 Interpreter : Jim Grace

 Intense Heat
  Isolated Heat
 Scattered Heat
 Heat Perimeter

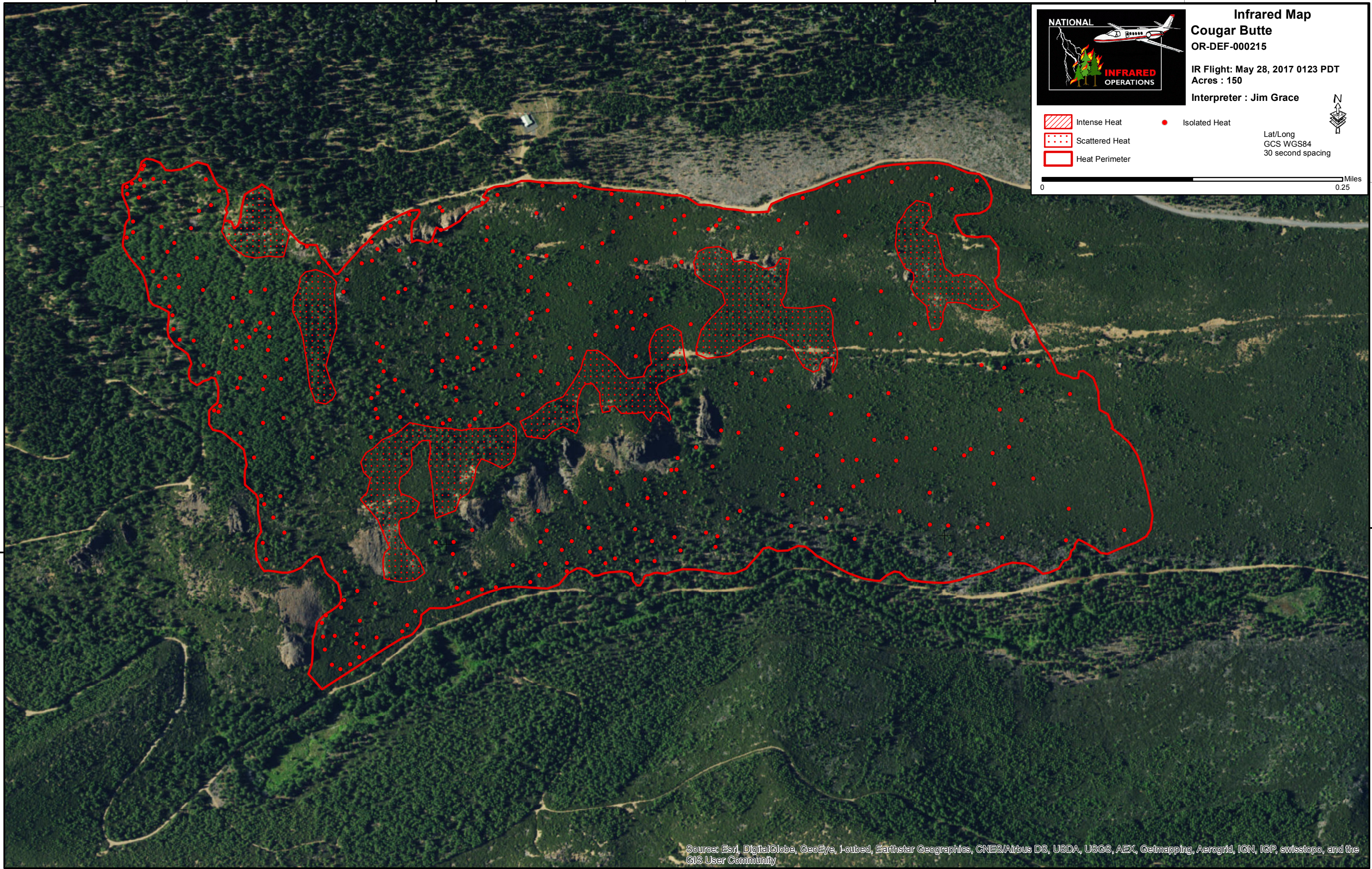
Lat/Long
 GCS WGS84
 30 second spacing

0  Miles 0.25



44°2'30"N

44°2'30"N



Source: Esri, DigitalGlobe, GeoEye, i-cubed, Earthstar Geographics, CNES/Airbus DS, USDA, USGS, AEX, Getmapping, Aerogrid, IGN, IGP, swisstopo, and the GIS User Community

121°32'0"W

121°31'30"W