

121°32'30"W

121°32'0"W

121°31'30"W

121°31'0"W

44°3'0"N

44°3'0"N

44°2'30"N

44°2'30"N


121°32'30"W

121°32'0"W

121°31'30"W

121°31'0"W





NATIONAL INFRARED OPERATIONS




Infrared Map
Cougar Butte
 OR-DEF-000215

IR Flight: May 28, 2017 0123 PDT
 Acres : 150
 Interpreter : Jim Grace

Lat/Long
 GCS WGS84
 30 second spacing

 Intense Heat  Isolated Heat
 Scattered Heat
 Heat Perimeter

0  Miles 0.25

