













Briefing Map 8/6/17
Devils Lake OR-FWF-462

-  Lookout
-  Dip Site
-  Drop Point
-  Helispot
-  Spot Fire
-  Staging Area
-  Water Source
-  Division Break
-  Uncontrolled Fire Edge
-  Completed Line
-  Completed Dozer Line
-  Completed Hand Line

