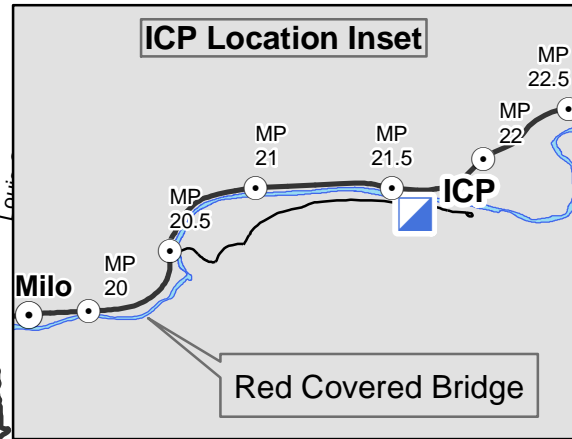


Falcon Complex Fire  
OR-UPF-000295  
Estimated 600+ Acres

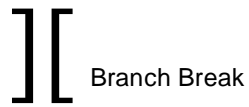
Transportation Map  
08/11/2017

Fire Locations as of  
08/09/2017  
@ 1500



**Legend**

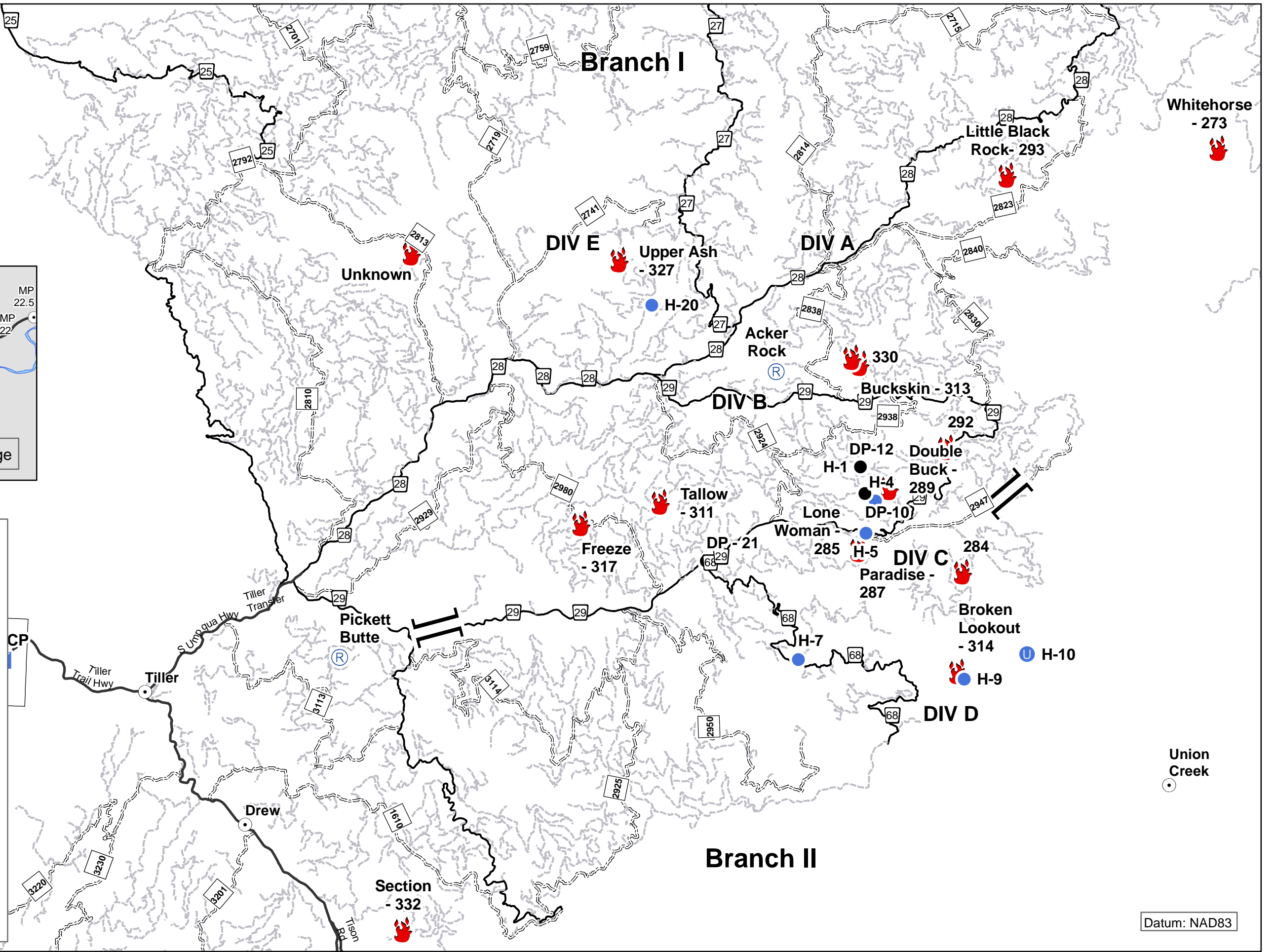

- Drop Point
- 🔥 Fire Location
- Ⓚ Unimproved Landing Area
- Helispot
- ▢ Incident Command Post
- Ⓡ Repeater



Branch Break

**Road Class**

- Arterial
- ≡≡≡ Collector
- - - Local



Datum: NAD83