

122°40'0"W

122°35'0"W











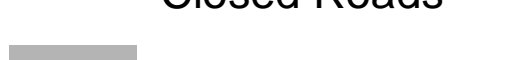
Falcon Complex  
OR-UPF-000295

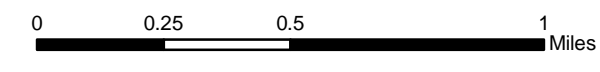
Div A  
Operations

700 Acres  
Aug 14, 2017

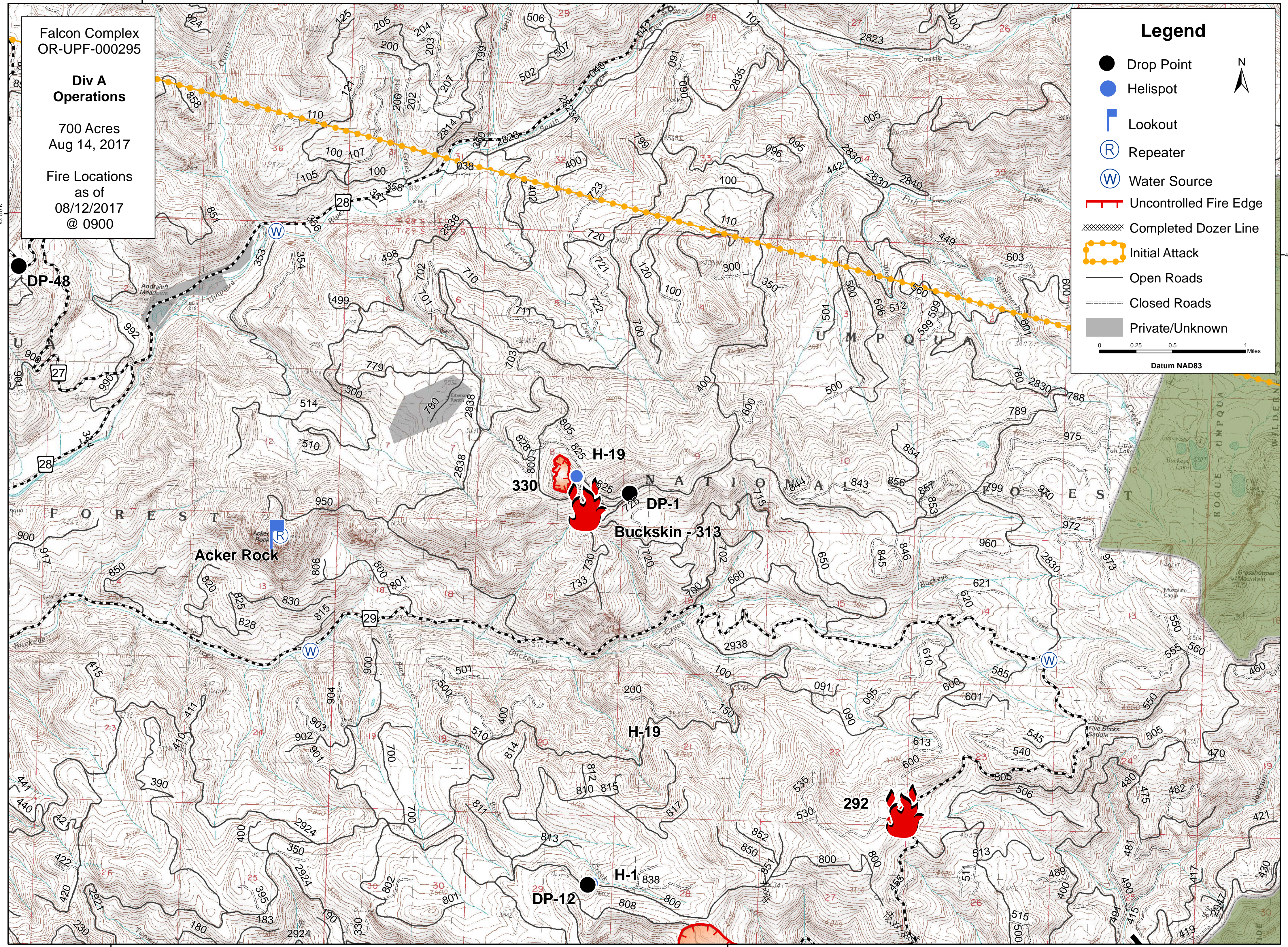
Fire Locations  
as of  
08/12/2017  
@ 0900

### Legend

-  Drop Point
-  Helispot
-  Lookout
-  Repeater
-  Water Source
-  Uncontrolled Fire Edge
-  Completed Dozer Line
-  Initial Attack
-  Open Roads
-  Closed Roads
-  Private/Unknown



Datum NAD83



49°50'N

43°50'N

122°40'0"W

122°35'0"W