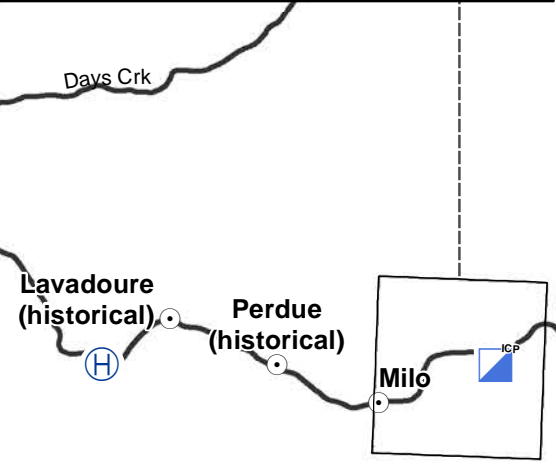
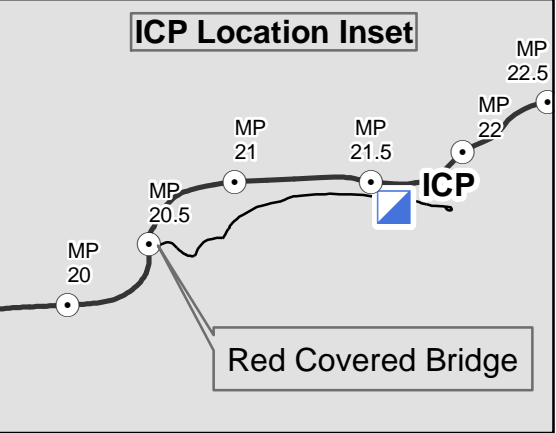


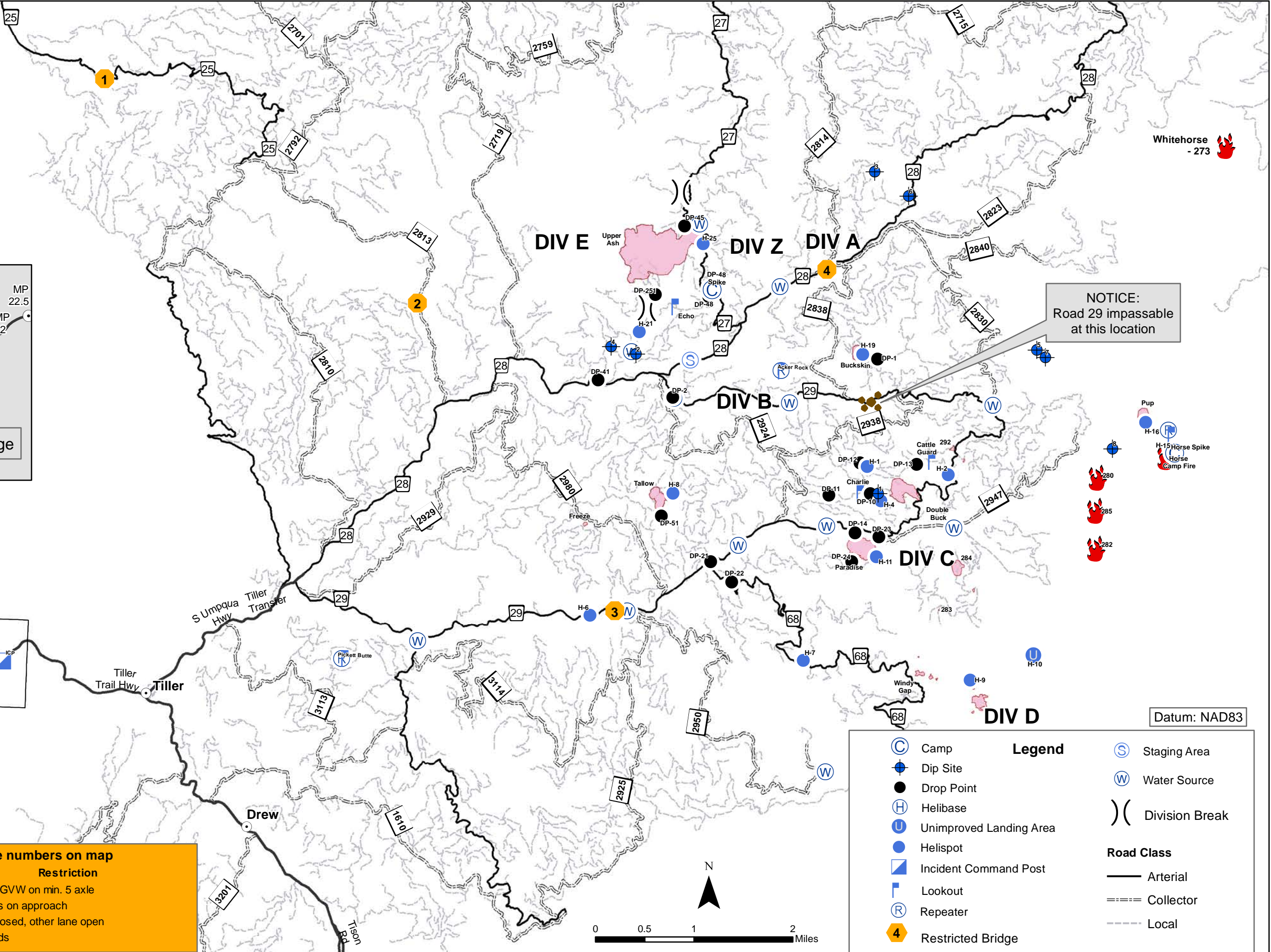
Falcon Complex Fire
OR-UPF-000295
1750 Acres

Transportation Map
08/18/2017

Fire Locations as of
08/17/2017
@ 1800



Bridge Number	Bridge	Restriction
1	Cavitt Creek	100K max. GVW on min. 5 axle
2	Straight Creek	Small radius on approach
3	Deep Cut	One lane closed, other lane open
4	Emerson	No overloads



Datum: NAD83

Legend

- (C) Camp
- (Dip) Dip Site
- (DP) Drop Point
- (H) Helibase
- (U) Unimproved Landing Area
- (H) Helispot
- (ICP) Incident Command Post
- (L) Lookout
- (R) Repeater
- (4) Restricted Bridge
- (S) Staging Area
- (W) Water Source
- ()) () Division Break

Road Class

- Arterial
- - - Collector
- · · Local