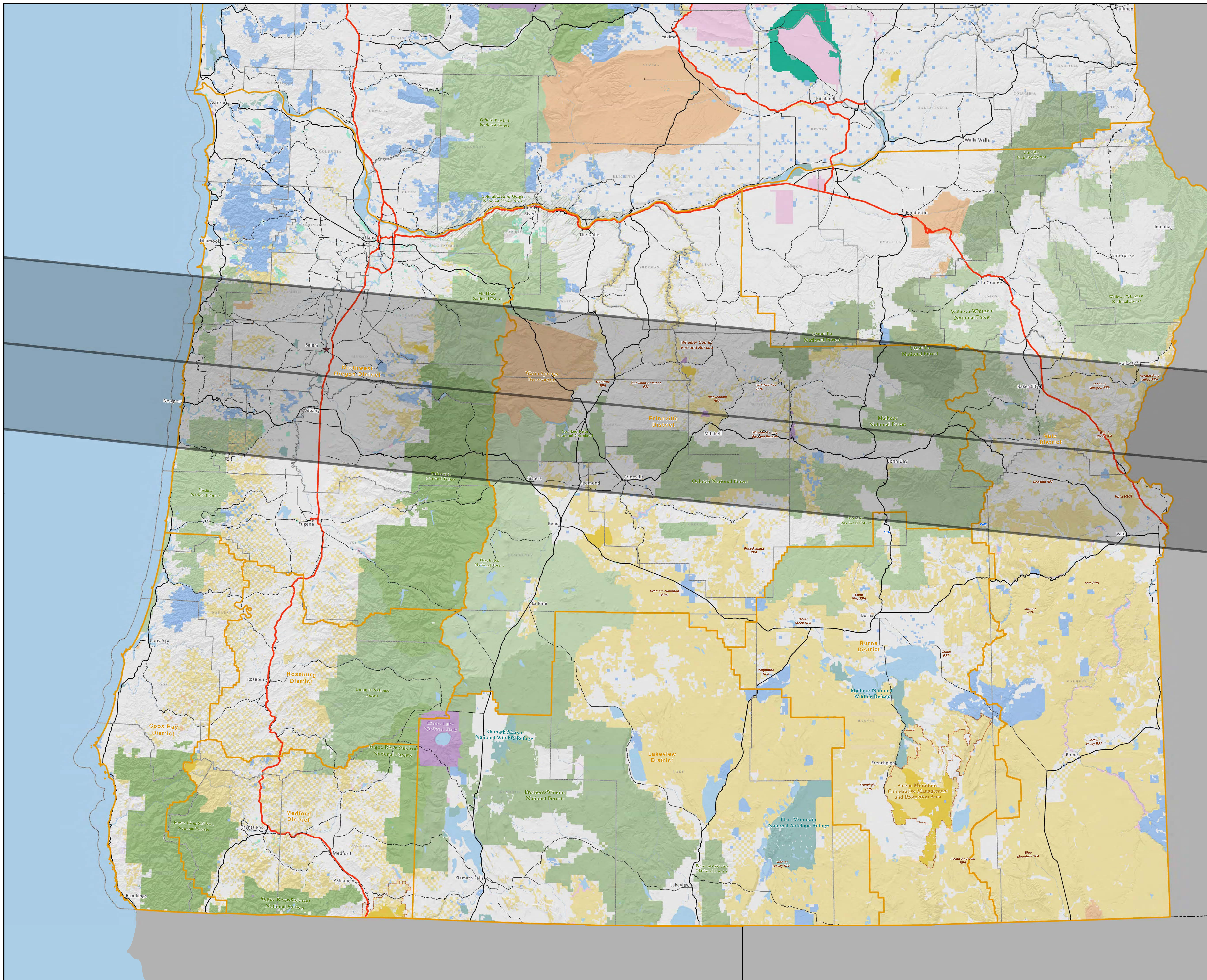


# oregon Eclipse 2017



## Oregon Eclipse 2017


The eclipse will begin shortly after 10:15 a.m., changing slightly depending on where you view the event, on Monday, Aug. 21, 2017.

The eclipse is best viewed along what's called the "path of totality," a narrow band about 90 miles wide that stretches across the U.S., from Oregon to South Carolina. The total eclipse will last the longest - about two minutes - at the center of that path. In Oregon, it will cross near Salem, Corvallis, Madras, Baker City and several small towns in between.

While the eclipse's totality can be viewed with the naked eye, the rest of it should be viewed with some kind of eye protection.

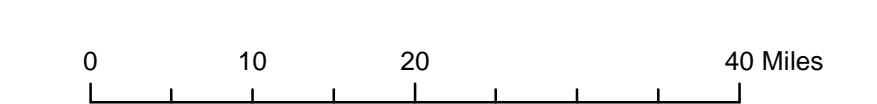
Remember that you'll be staring at the sun!

- Bureau of Land Management
- U.S. Forest Service (varied greens)
- National Park Service
- U.S Fish & Wildlife Service
- Indian Lands
- Other Federal
- State
- Local Government
- Private/Unknown



June 30, 2016

1:750,000



Map HERE, DeLorme, MapmyIndia, © OpenStreetMap contributors, and the GIS user community.