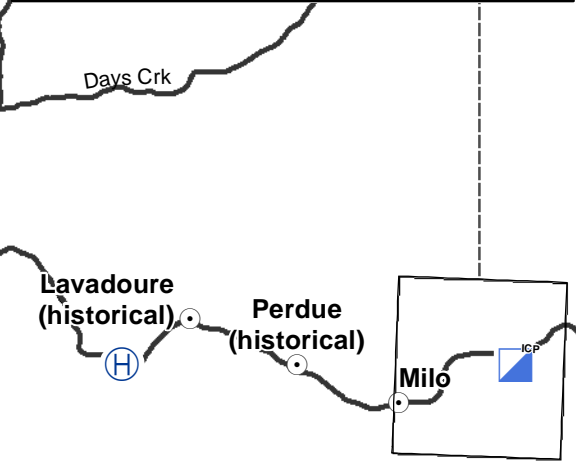
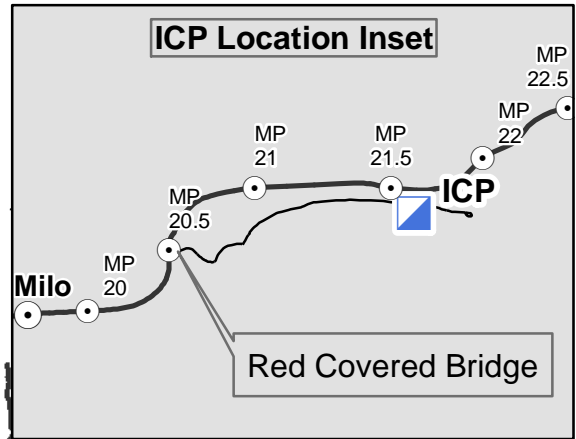


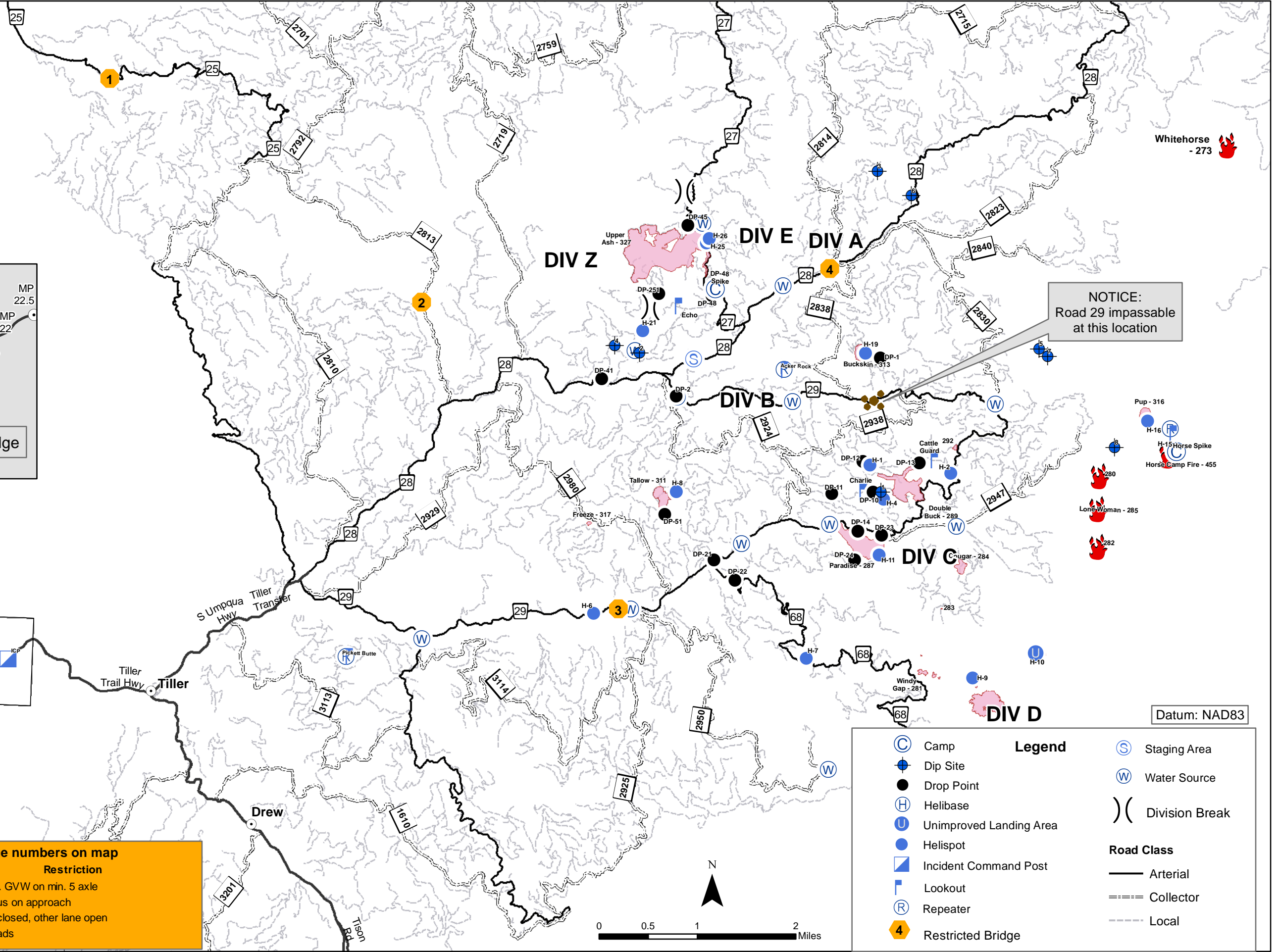
Falcon Complex Fire
OR-UPF-000295
1900 Acres

Transportation Map
08/19/2017

Fire Locations as of
08/18/2017
@ 2000



Bridge Restrictions-see bridge numbers on map		
Bridge Number	Bridge	Restriction
1	Cavitt Creek	100K max. GVW on min. 5 axle
2	Straight Creek	Small radius on approach
3	Deep Cut	One lane closed, other lane open
4	Emerson	No overloads



NOTICE:
Road 29 impassable
at this location

Datum: NAD83

Camp	Legend	Staging Area
Dip Site		Water Source
Drop Point		Division Break
Helibase		
Unimproved Landing Area		
Helispot		
Incident Command Post		
Lookout		
Repeater		
Restricted Bridge		

Road Class

- Arterial
- Collector
- Local