







Pup Fire



INFRARED MAP
 Falcon Complex (OR-UPF-0002954)
 Flight: August 25, 2017 @ 0028 PDT
 Pup Fire 147 IR Acres
 IRIN: Dale Gough



Legend

-  Heat Perimeter
-  Intense Heat
-  Scattered Heat
-  Isolated Heat Sources
-  20170823_2229_Previous Perimeter

0 0.05 0.1 0.2 0.3 0.4 Miles