

122°44'0"W

122°43'0"W

122°42'0"W

122°41'0"W

122°40'0"W

43°7'0"N

43°7'0"N

43°6'0"N

43°6'0"N

43°5'0"N

43°5'0"N

43°4'0"N

43°4'0"N

43°3'0"N

43°3'0"N

122°44'0"W

122°43'0"W

122°42'0"W

122°41'0"W

122°40'0"W

USGS The National Map: National Boundaries Dataset, 3DEP Elevation Program, Geographic Names Information System, National Hydrography Dataset, National Land Cover Database, National Structures Dataset, and National Transportation Dataset; U.S. Census Bureau - TIGER/Line and USFS Road Data






Upper Ash Fire



INFRARED MAP
Falcon Complex (OR-UPF-0002954)
Flight: August 23, 2017 @ 0056 PDT
1794 IR Acres
IRIN: Dale Gough



Legend

-  Heat Perimeter
-  Intense Heat
-  Scattered Heat
-  Isolated Heat Sources
-  Previous Perimeter 20170821_2250

0 0.1250.25 0.5 0.75 1 Miles