

Feature Category	Label	Latitude	Longitude	Feature Category	Label	Latitude	Longitude
Helispot	H-88	43° 7.774'	-122° 16.206'	Helispot	H-89	43° 7.662'	-122° 8.720'
Camp	Diamond Spike	43° 7.803'	-122° 8.990'	Helispot	H-90	43° 1.683'	-122° 7.100'
Camp	Pelican Spike	42° 28.040'	-122° 11.177'	Helispot	H-91	42° 57.933'	-122° 9.000'
Drop Point	DP-1	42° 27.867'	-122° 6.827'	Helispot	H-92	42° 54.600'	-122° 19.400'
Drop Point	DP-101	43° 7.817'	-122° 14.332'	Helispot	H-95	42° 45.705'	-122° 3.558'
Drop Point	DP-110	42° 46.340'	-122° 8.934'	Helispot	H-97	42° 42.861'	-122° 7.822'
Drop Point	DP-120	43° 6.477'	-122° 11.036'	ICP	ICP East Zone	42° 40.662'	-121° 58.155'
Drop Point	DP-128	42° 44.510'	-122° 23.368'	Lockout	DP-129	42° 43.277'	-122° 21.313'
Drop Point	DP-129	42° 43.277'	-122° 21.313'	Lockout	DP-130	42° 51.375'	-122° 8.818'
Drop Point	DP-140	42° 51.375'	-122° 8.818'	Lockout	DP-140	42° 51.375'	-122° 8.818'
Drop Point	DP-150	42° 50.307'	-122° 8.613'	Lockout	DP-150	42° 50.307'	-122° 8.613'
Drop Point	DP-160	42° 49.033'	-122° 6.981'	Lockout	DP-160	42° 49.033'	-122° 6.981'
Drop Point	DP-174	42° 42.307'	-122° 4.332'	RAWS	Buckeye	43° 2.183'	-122° 39.322'
Drop Point	DP-175	42° 44.116'	-122° 6.531'	RAWS	Cherry Peak	42° 34.208'	-122° 8.076'
Drop Point	DP-176	42° 44.063'	-122° 6.740'	RAWS	Diamond Lake	43° 7.594'	-122° 7.920'
Drop Point	DP-177	42° 45.380'	-122° 7.219'	RAWS	BRAWS 45	42° 47.464'	-122° 6.614'
Drop Point	DP-178	42° 47.624'	-122° 7.374'	RAWS	Moore Stella	42° 56.167'	-122° 26.083'
Drop Point	DP-179	42° 41.928'	-122° 8.993'	RAWS	RSC QD	42° 49.923'	-122° 17.311'
Drop Point	DP-180	42° 43.624'	-122° 7.439'	RAWS	Tokenee	43° 13.113'	-122° 24.755'
Drop Point	DP-2	42° 31.873'	-122° 6.093'	RAWS	Union Creek	42° 54.418'	-122° 26.682'
Drop Point	DP-280	42° 54.315'	-122° 26.758'	RAWS	Williams Crater	42° 57.257'	-122° 10.710'
Drop Point	DP-282	42° 54.948'	-122° 26.059'	Other	Value at Risk	42° 47.217'	-122° 26.423'
Drop Point	DP-284	42° 55.952'	-122° 25.313'	Other	Value at Risk	42° 47.183'	-122° 26.501'
Drop Point	DP-30	42° 50.590'	-122° 16.732'	Other	Value at Risk	42° 47.217'	-122° 26.423'
Drop Point	DP-33	42° 54.557'	-122° 09.648'	Other	Value at Risk	42° 47.183'	-122° 26.501'
Drop Point	DP-35	42° 33.458'	-122° 9.164'	Other	Wood Wash Station	42° 26.174'	-122° 9.307'
Drop Point	DP-37	42° 33.474'	-122° 7.472'	Pump	1000 Springs Pump 1	42° 54.794'	-122° 19.417'
Drop Point	DP-38	42° 48.065'	-122° 16.217'	Pump	1000 Springs Pump 2	42° 54.790'	-122° 19.405'
Drop Point	DP-40	42° 32.471'	-122° 10.869'	Pump	P60	43° 7.286'	-122° 15.266'
Drop Point	DP-42	42° 32.775'	-122° 12.537'	Pump	P61	43° 7.826'	-122° 31.818'
Drop Point	DP-49	42° 47.133'	-122° 19.673'	Pump	P62	43° 7.473'	-122° 14.793'
Drop Point	DP-62	42° 47.526'	-122° 20.927'	Pump	Prospect Pump	42° 45.521'	-122° 29.297'
Drop Point	DP-90	42° 56.769'	-122° 10.150'	Repeater	CMD 3 Bailey	42° 30.764'	-122° 8.664'
Fire Location	Bessie Fire	42° 45.986'	-122° 17.671'	Repeater	CMD 4 Watchman	42° 56.580'	-122° 10.320'
Fire Location	Good Bye	42° 52.966'	-122° 8.848'	Repeater	L-2 Hub	43° 3.381'	-122° 16.243'
Fire Location	Lack Fire	42° 47.606'	-122° 22.342'	Safety Zone	DP-1	42° 43.025'	-122° 4.493'
Fire Location	Red Mtn Fire	43° 5.978'	-122° 11.035'	Sling Site	S-1	42° 31.795'	-122° 7.205'
Fire Location	Springs	42° 48.415'	-122° 20.887'	Sling Site	S-3	42° 57.075'	-122° 16.137'
Fire Location	Wiley	43° 1.410'	-122° 12.608'	Sling Site	S-4	42° 56.948'	-122° 15.270'
Fire Location	Smith Rock	42° 32.687'	-122° 11.035'	Sling Site	S-5	42° 56.773'	-122° 14.142'
Fire Location	Dee	42° 31.687'	-122° 15.103'	Spot Fire	DP-1	42° 32.864'	-122° 6.466'
Fire Location	PCT	42° 56.210'	-122° 21.811'	Spot Fire	DP-1	42° 33.115'	-122° 6.636'
Fire Location	Deer Lake	42° 35.739'	-122° 13.030'	Spot Fire	DP-1	42° 31.895'	-122° 7.731'
Helibase	East Zone	42° 34.203'	-121° 52.618'	Spot Fire	DP-1	42° 31.771'	-122° 7.705'
Helibase	Prospect	42° 44.653'	-122° 29.203'	Spot Fire	DP-1	42° 31.778'	-122° 7.838'
Helispot	H-100	42° 41.324'	-122° 9.360'	Spot Fire	DP-1	42° 32.271'	-122° 9.058'
Helispot	H-110	42° 34.018'	-122° 05.575'	Spot Fire	DP-1	42° 32.104'	-122° 10.098'
Helispot	H-112	42° 48.799'	-122° 03.845'	Spot Fire	DP-1	42° 48.737'	-122° 3.683'
Helispot	H-115	42° 26.893'	-122° 07.197'	Spot Fire	DP-1	42° 58.170'	-122° 17.627'
Helispot	H-120	42° 31.410'	-122° 12.002'	Spot Fire	DP-1	42° 59.795'	-122° 22.269'
Helispot	H-25	42° 50.090'	-122° 12.853'	Spot Fire	DP-1	42° 47.066'	-122° 24.073'
Helispot	H-28	42° 50.183'	-122° 13.976'	Spot Fire	DP-1	42° 47.841'	-122° 18.010'
Helispot	H-30	42° 50.447'	-122° 16.723'	Spot Fire	DP-1	43° 0.652'	-122° 22.407'
Helispot	H-31	42° 49.658'	-122° 14.820'	Spot Fire	DP-1	42° 45.485'	-122° 26.377'
Helispot	H-70	42° 57.621'	-122° 17.271'	Spot Fire	DP-1	43° 0.180'	-122° 22.440'
Helispot	H-71	42° 56.842'	-122° 15.318'	Spot Fire	DP-1	43° 0.315'	-122° 23.192'
Helispot	H-76	42° 55.586'	-122° 13.117'	Spot Fire	DP-1	42° 46.510'	-122° 22.310'
Helispot	H-77	42° 55.788'	-122° 13.211'	Spot Fire	DP-1		
Helispot	H-78	42° 56.295'	-122° 13.241'	Spot Fire	DP-1		


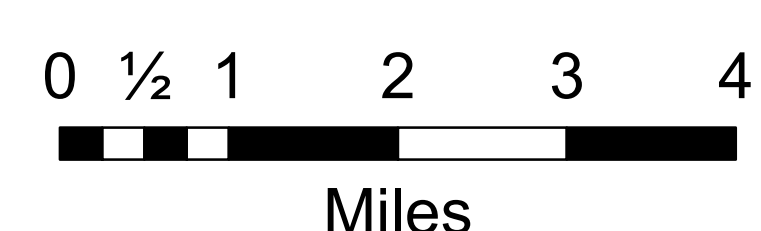
- Camp
- Drop Point
- Fire Location
- Helibase
- Helispot
- Incident Command Post
- Lookout
- Mobile Weather Unit
- Pump
- Repeater
- Safety Zone
- Sling Site
- Staging Area
- Water Source
- Value at Risk
- Other
- Division Break
- Uncontrolled Fire Edge
- Completed Line
- Completed Dozer Line
- Completed Hand Line
- Road as Completed Line
- Line Break Completed
- Proposed Dozer Line
- Aerial Retardant Drop
- Unknown
- Fire Perimeter
- Structures
- TFR 7-9816
- Pacific Crest Trail
- US Highway
- State Highway
- Roads
- Land Status
- Bureau of Land Management
- U.S. Forest Service
- National Park Service
- U.S. Fish and Wildlife Service
- Bureau of Indian Affairs
- Other Federal
- State
- Local Government
- Private/Unknown
- Wilderness



Operations Overview Map

High Cascades Complex East Zone

OR-FWF-000514

September 18, 2017

NAD 1983 UTM zone 10N