

122°15'0"W

122°10'0"W

43°50'0"N

43°50'0"N

**High Cascades Complex  
Spruce Lake Fire**  
OR-RSF-000636

Infrared Heat Perimeters for 09/11/2017 2151 hrs. PDT

IR Interpreter: Buck Buchanan  
Interpreted Total: 14,671 acres





43°0'0"N

43°0'0"N



42°55'0"N

42°55'0"N

**Legend**

-  Heat Perimeter
-  Isolated Heat Sources
-  Previous Heat Perimeter
-  Clouds

NAD 1983 UTM Zone 10

Miles

The National Map: National Boundaries Dataset, 3DEP Information System, National Hydrography Dataset, Names Dataset, and National Transportation Dataset; U.S. Road Data



122°15'0"W

122°10'0"W

