

122°15'0"W

122°10'0"W

43°5'0"N

43°5'0"N

# High Cascades Complex Spruce Lake Fire

OR-RSF-000636

Infrared Heat Perimeters for 09/12/2017 2219 hrs. PDT

IR Interpreter: Buck Buchanan  
Interpreted Total: 15,613 acres






43°0'0"N

43°0'0"N

42°55'0"N

42°55'0"N

## Legend

-  Heat Perimeter
-  Scattered Heat
-  Isolated Heat Sources
-  Previous Heat Perimeter
-  Clouds



NAD 1983 UTM Zone 10

0 0.375 0.75 1.5 2.25 3 Miles

The National Map: National Boundaries Dataset, 3DEP Information System, National Hydrography Dataset, N-Places Dataset, and National Transportation Dataset; U.S. Road Data



122°15'0"W

122°10'0"W