

122°25'0"W 122°20'0"W 122°15'0"W 122°10'0"W 122°5'0"W

42°50'0"N

42°50'0"N

42°45'0"N

42°45'0"N

High Cascades Complex Blanket Creek Fire






OR-RSF-000371

Infrared Heat Perimeters for 09/14/2017 2152 hrs. PDT

IR Interpreter: Buck Buchanan
Interpreted Total: 31,632 acres

Mazama Campground

Legend

-  Heat Perimeter
-  Intense Heat
-  Scattered Heat
-  Isolated Heat Sources
-  Previous Heat Perimeter

NAD 1983 UTM Zone 10

0 0.5 1 2 3 4 Miles



Source: Esri, DigitalGlobe, GeoEye, Earthstar Geographics, CNES/Airbus DS, USDA, USGS, AeroGRID, IGN, and the GIS User Community

122°25'0"W 122°20'0"W 122°15'0"W 122°10'0"W 122°5'0"W