

122°15'0"W

122°10'0"W

High Cascades Complex Spruce Lake Fire

OR-RSF-000636

Infrared Heat Perimeters for 09/14/2017 2152 hrs. PDT

IR Interpreter: Buck Buchanan
Interpreted Total: 15,789 acres







43°0'0"N

43°0'0"N

42°55'0"N

42°55'0"N

Legend

-  Heat Perimeter
-  Intense Heat
-  Scattered Heat
-  Isolated Heat Sources
-  Previous Heat Perimeter
-  No Data



NAD 1983 UTM Zone 10

0 0.375 0.75 1.5 2.25 3 Miles

The National Map: National Boundaries Dataset, 3DEP Information System, National Hydrography Dataset, N-Names Dataset, and National Transportation Dataset; U.S. Load Data



122°15'0"W

122°10'0"W