
















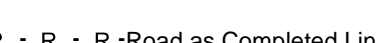







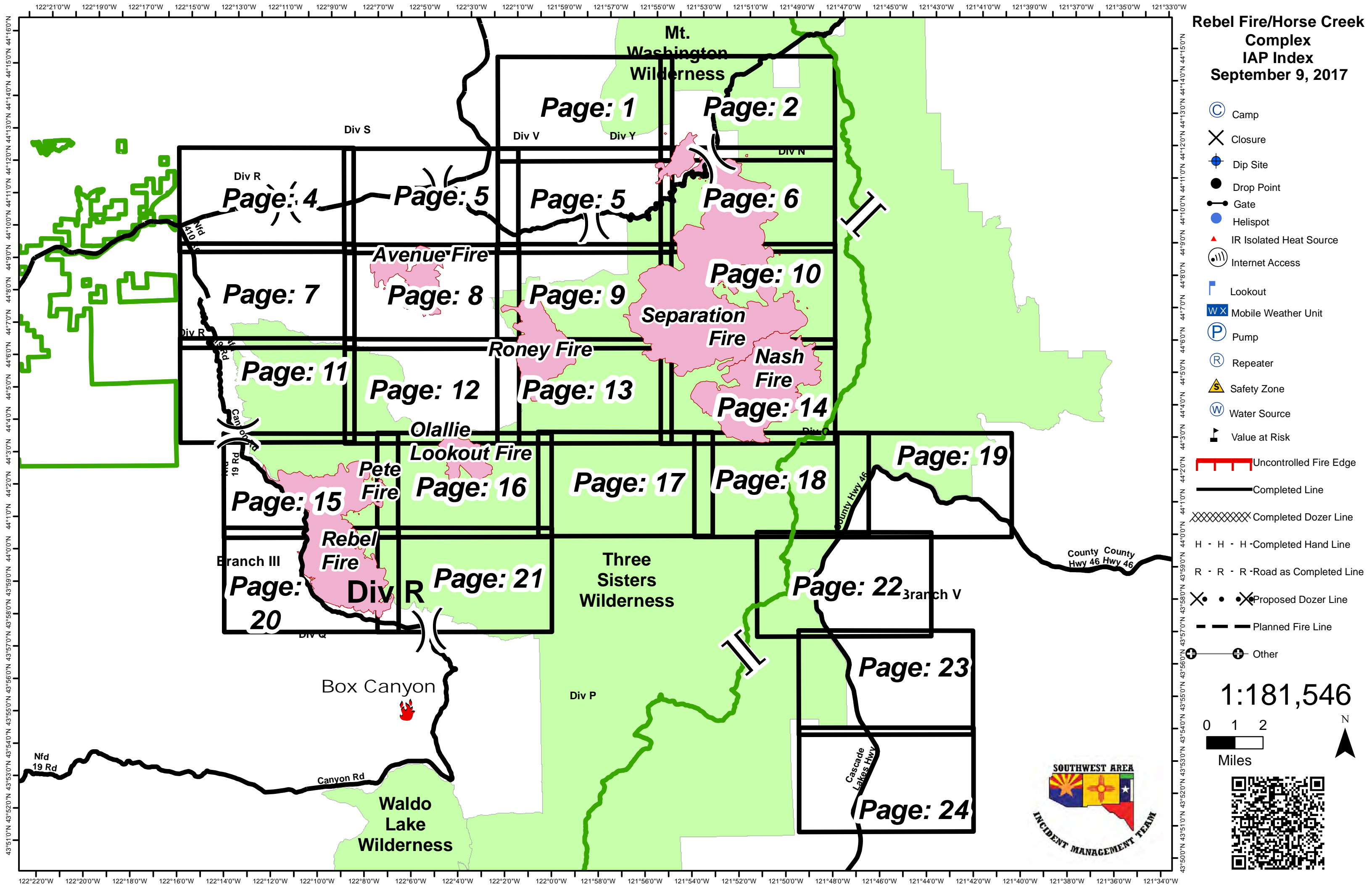
Rebel Fire/Horse Creek Complex IAP Index

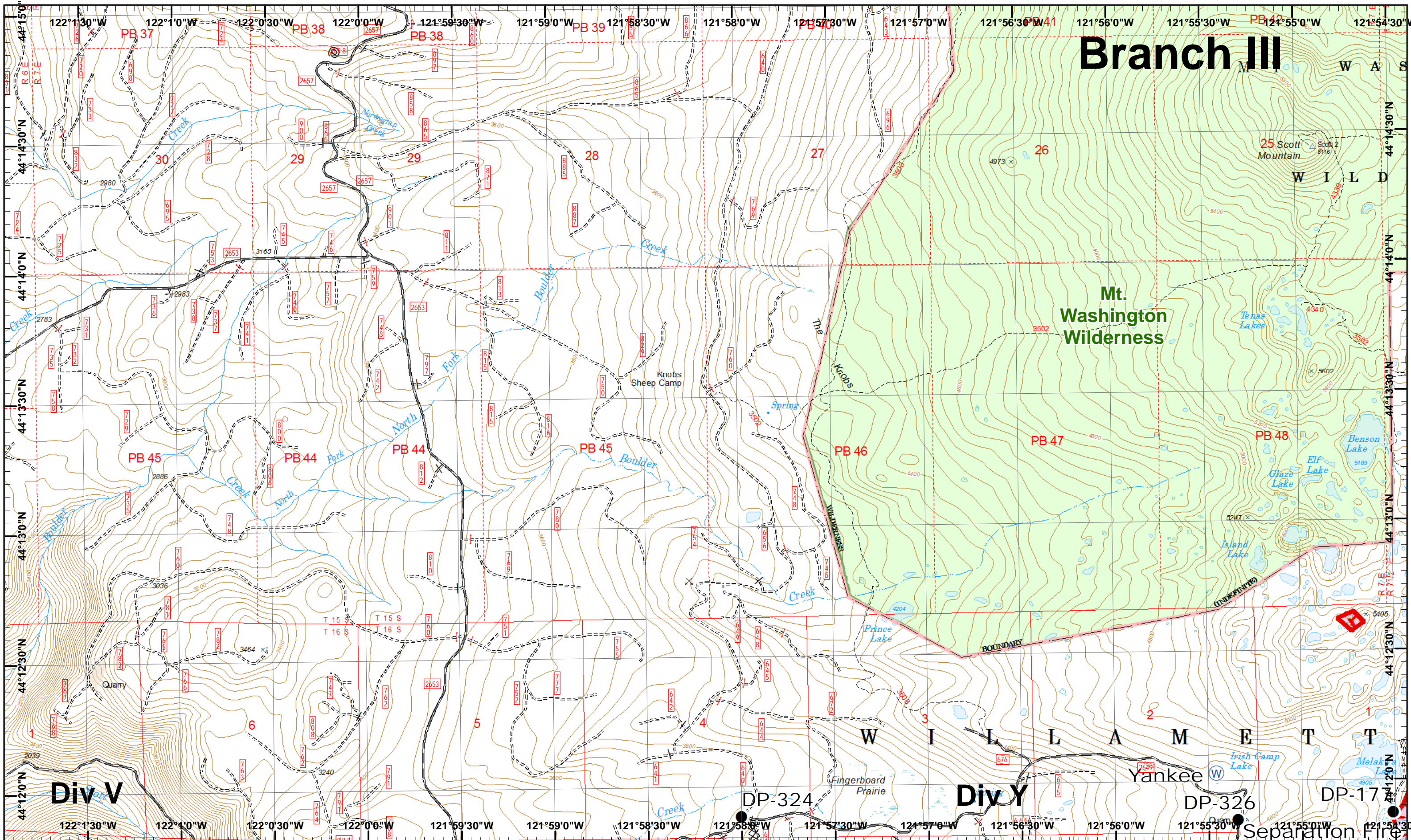
September 9, 2017

-  Camp
-  Closure
-  Dip Site
-  Drop Point
-  Gate
-  Helispot
-  IR Isolated Heat Source
-  Internet Access
-  Lookout
-  Mobile Weather Unit
-  Pump
-  Repeater
-  Safety Zone
-  Water Source
-  Value at Risk
-  Uncontrolled Fire Edge
-  Completed Line
-  Completed Dozer Line
-  Completed Hand Line
-  Road as Completed Line
-  Proposed Dozer Line
-  Planned Fire Line
-  Other

1:181,546

0 1 2 Miles



Rebel, Pete
Horse Creek
September 9, 2017

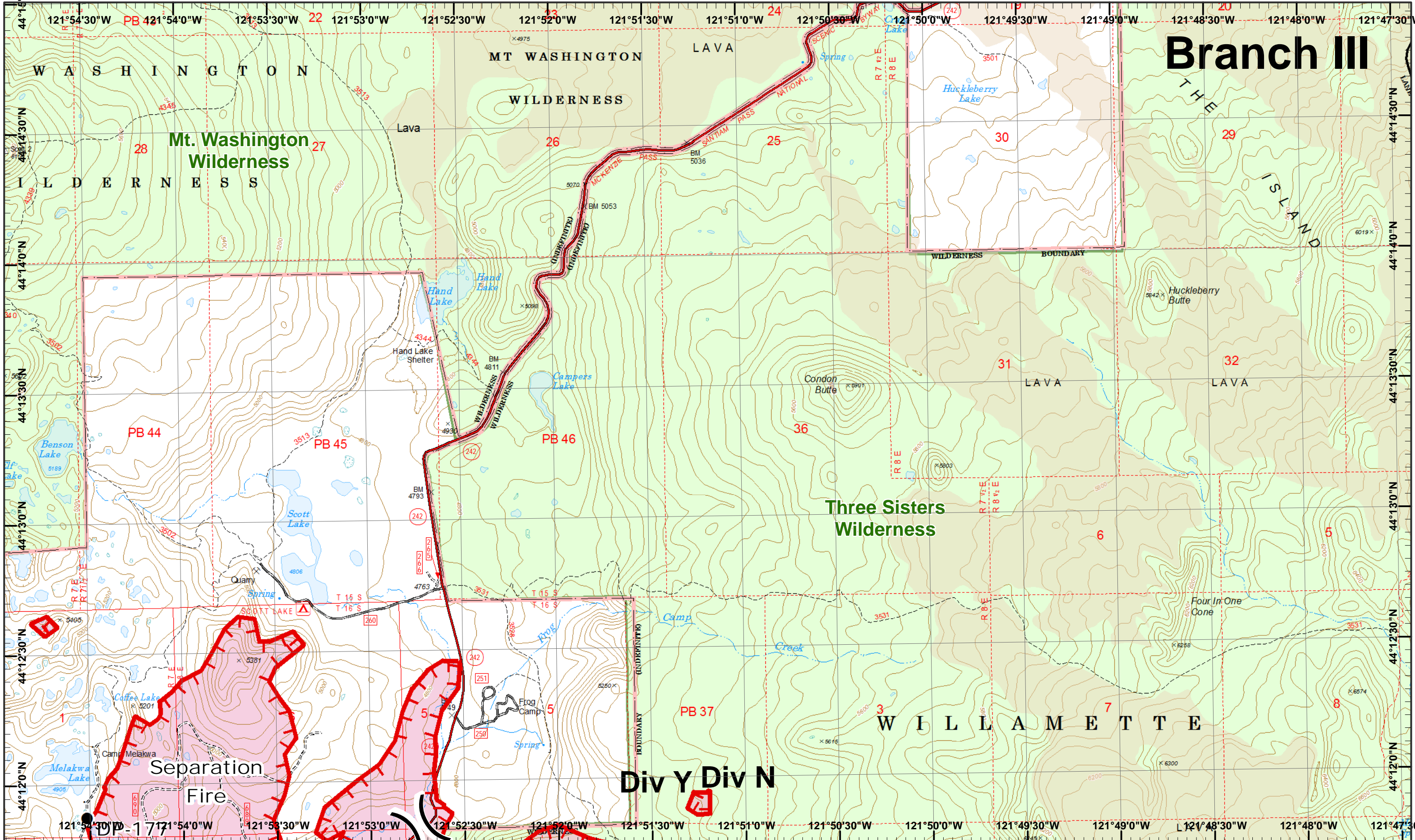
IR © 9/6/2017 2354
Rebel Fire - 7,699 Acres
Pete Fire - 51 Acres
Chaille Lookout Fire - 1,174 Acres
Roney Fire - 3,135 Acres
Separation Fire - 16,451 Acres
Avenue Fire - 2,038 Acres
Nash Fire - 6,359 Acres

Map Created 9/8/2017 7:23:03 PM RDC

Drop Point
 Water Source
 Completed Dozer
 IR Heat Source
 Uncontrolled Fire



1	2
3	4
5	6
7	8
9	10
11	12
13	14
15	16
17	18
19	20
21	22
23	24



Branch III

Mt. Washington Wilderness

Three Sisters Wilderness

Separation Fire

Div Y Div N

Rebel, Pete
Horse Creek
September 9, 2017

IR © 9/6/2017 2354
Rebel Fire - 7,699 Acres
Pete Fire - 51 Acres
Chaille Lookout Fire - 1,174 Acres
Roney Fire - 3,135 Acres
Separation Fire - 16,451 Acres
Avenue Fire - 2,038 Acres
Nash Fire - 6,359 Acres
Map Created 9/8/2017 7:27:40 PM RDC



● Drop Point
▲ IR Heat Source

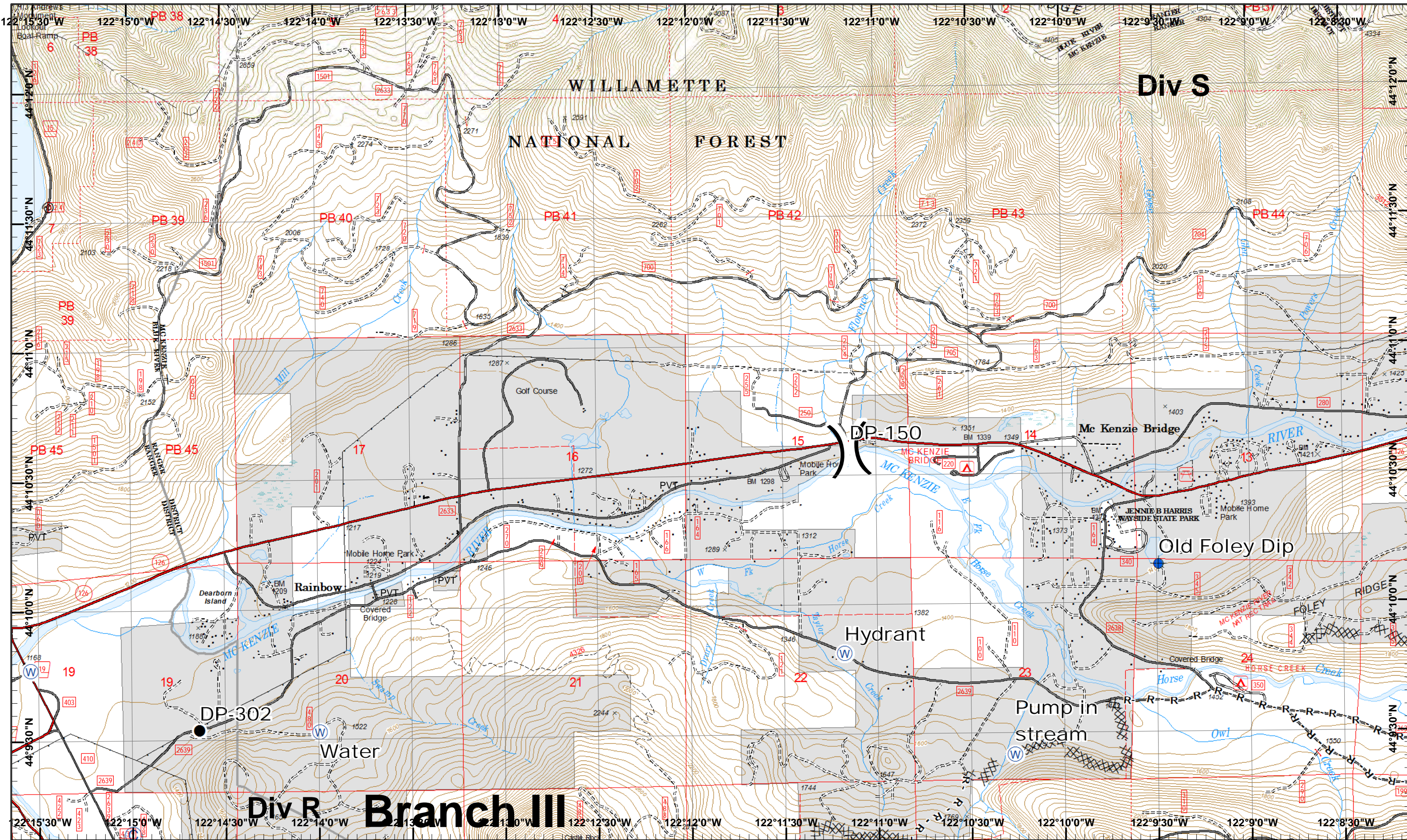
▭ Uncontrolled Fire



1	2
3	4
5	6
7	8
9	10
11	12
13	14
15	16
17	18
19	20
21	22
23	24

Page 2
X Division
I Branch





Rebel, Pete
Horse Creek
September 9, 2017

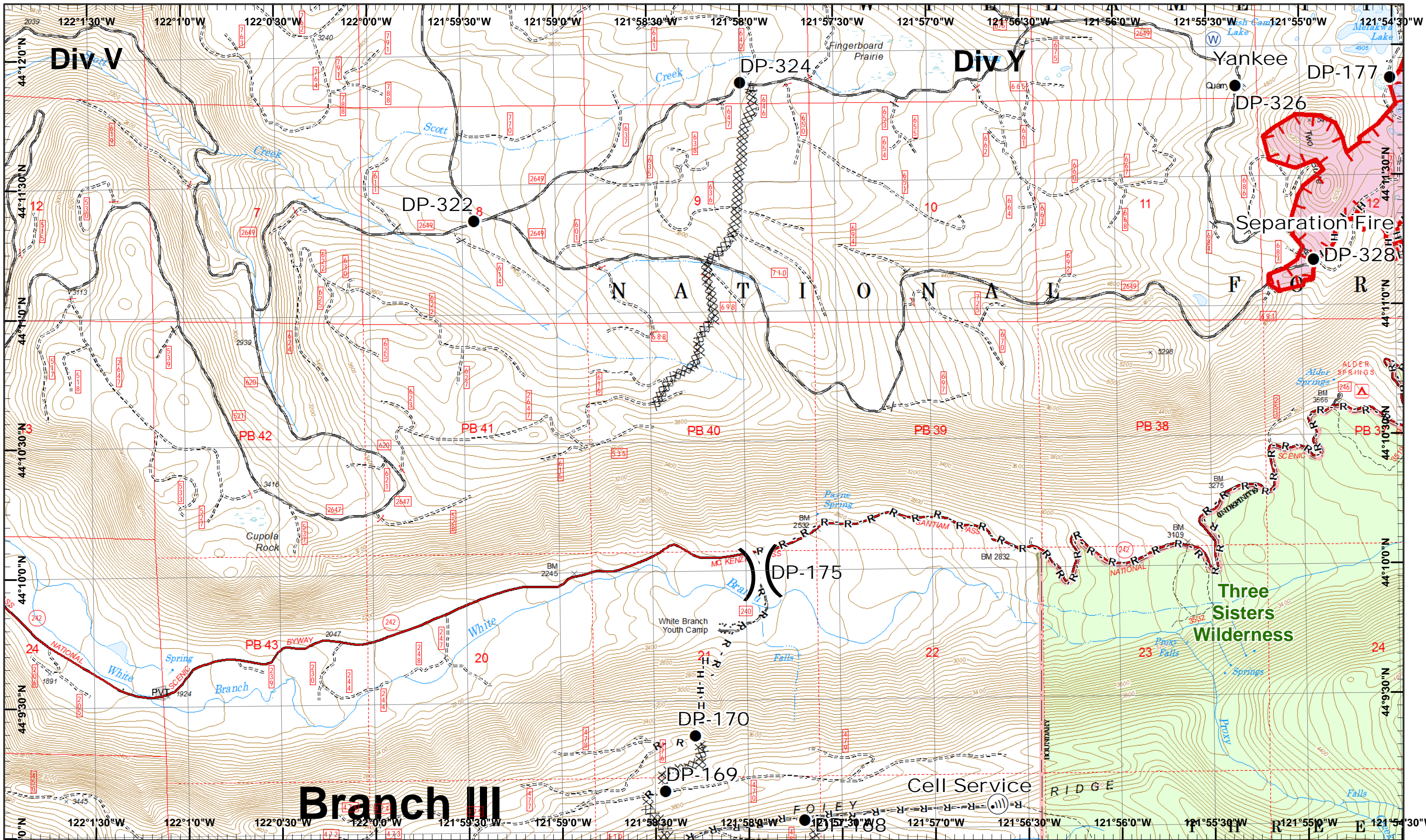
IR © 9/6/2017 2354
Rebel Fire - 7,699 Acres
Pete Fire - 51 Acres
Chaille Lookout Fire - 1,174 Acres
Roney Fire - 3,135 Acres
Separation Fire - 16,451 Acres
Avenue Fire - 2,038 Acres
Nash Fire - 6,359 Acres

Map Created 9/8/2017 7:30:17 PM RDC

Camp
 Dip Site
 Water Source
 Completed Dozer R
 Road as Line
 Drop Point



1	2
3	4
5	6
7	8
9	10
11	12
13	14
15	16
17	18
19	20
21	22
23	24



Rebel, Pete
 Horse Creek
 September 9, 2017

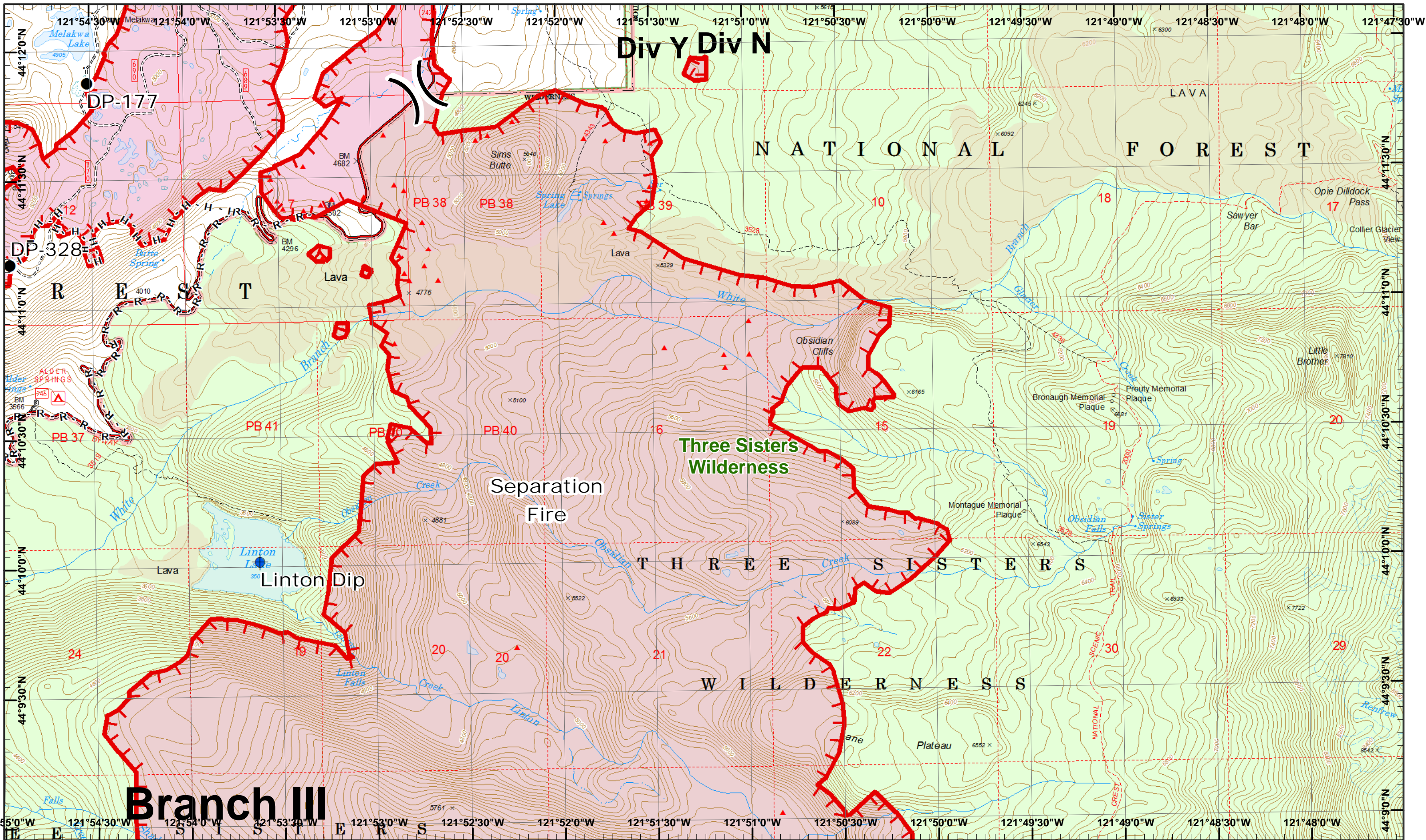
IR © 9/6/2017 2354
 Rebel Fire - 7,699 Acres
 Pete Fire - 51 Acres
 Quail Lookout Fire - 1,174 Acres
 Roney Fire - 3,135 Acres
 Separation Fire - 16,451 Acres
 Avenue Fire - 2,038 Acres
 Nash Fire - 6,359 Acres



- 0 0.25 0.5 Miles
- Drop Point
- Internet Access
- Water Source
- Completed Dozer
- R - Road as Line
- Uncontrolled Fire
- H - Completed Hand



1	2
3	4
5	6
7	8
9	10
11	12
13	14
15	16
17	18
19	20
21	22
23	24



Div Y Div N

NATIONAL FOREST

Three Sisters Wilderness

Separation Fire

Linton Dip

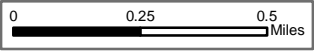
THREE SISTERS

WILDERNESSES

Branch III

Rebel, Pete Horse Creek
September 9, 2017

IR © 9/6/2017 2354
Rebel Fire - 7,699 Acres
Pete Fire - 51 Acres
Challie Lookout Fire - 1,174 Acres
Roney Fire - 3,135 Acres
Separation Fire - 16,451 Acres
Avenue Fire - 2,038 Acres
Nash Fire - 6,359 Acres
Map Created 9/8/2017 7:31:37 PM RDC



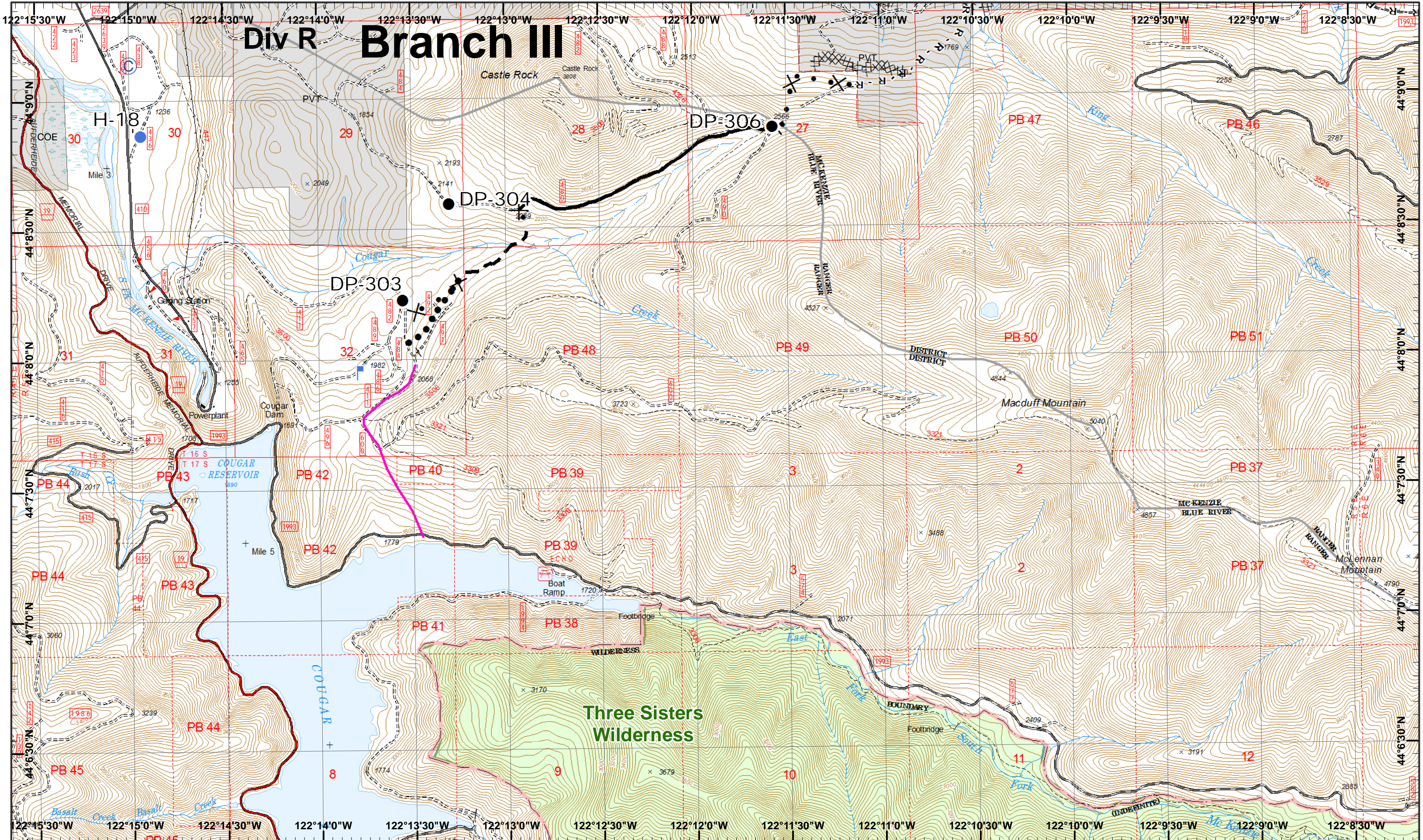
- Dip Site
- IR Heat Source
- Completed Hand
- Uncontrolled Fire
- Road as Line
- Drop Point



1	2
3	4
5	6
7	8
9	10
11	12
13	14
15	16
17	18
19	20
21	22
23	24

Page 6
X Division
I Branch





Div R Branch III

Rebel, Pete
Horse Creek
September 9, 2017

IR © 9/6/2017 2354
Rebel Fire - 7,699 Acres
Pete Fire - 51 Acres
Chaille Lookout Fire - 1,174 Acres
Roney Fire - 3,135 Acres
Separation Fire - 16,451 Acres
Avenue Fire - 2,038 Acres
Nash Fire - 6,359 Acres
Map Created 9/8/2017 7:32:03 PM RDC

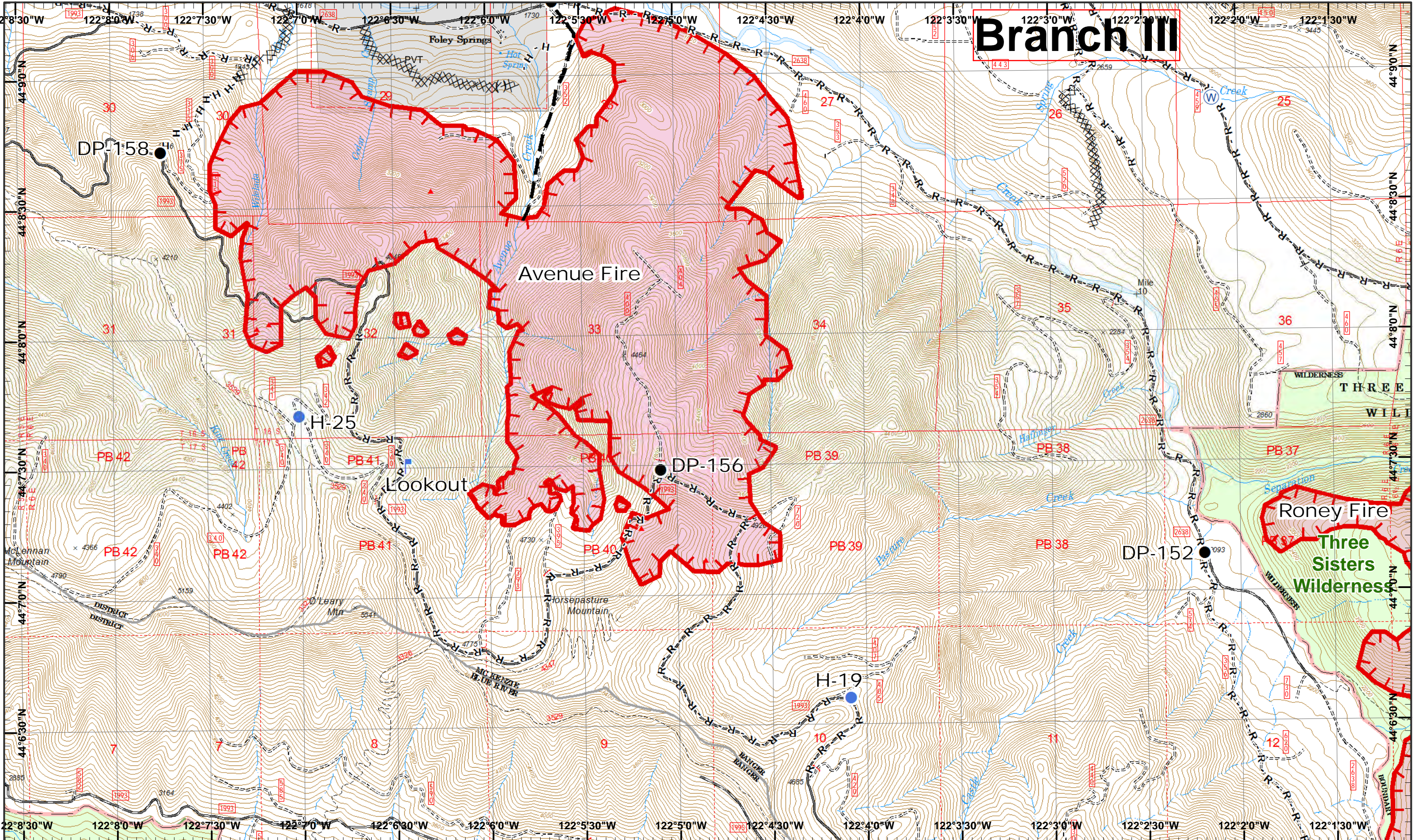


- Camp
- Drop Point
- Lookout
- XXXX Completed Dozer
- Road as Line
- Proposed Dozer
- Planned Secondary Line
- Helispot
- Completed
- Planned Fire Line
- Unknown



1	2
3	4
5	6
7	8
9	10
11	12
13	14
15	16
17	18
19	20
21	22
23	24

Branch III



Rebel, Pete Horse Creek
September 9, 2017

IR © 9/6/2017 2354
Rebel Fire - 7,699 Acres
Pete Fire - 51 Acres
Challe Lookout Fire - 1,174 Acres
Roney Fire - 3,135 Acres
Separation Fire - 16,451 Acres
Avenue Fire - 2,038 Acres
Nash Fire - 6,359 Acres

Map Created 9/8/2017 7:32:31 PM RDC

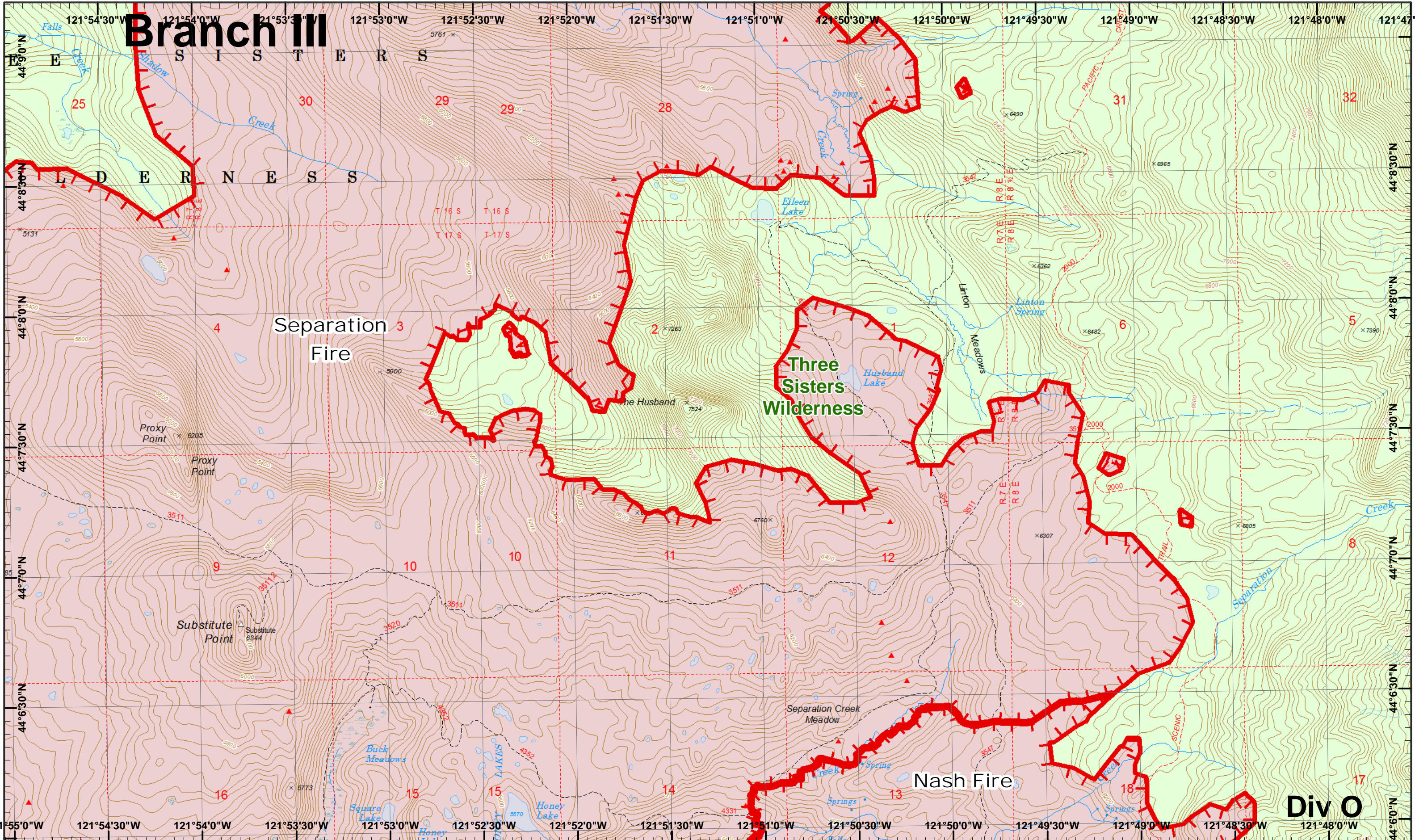


- Drop Point
- ▲ IR Heat Source
- Ⓜ Water Source
- XXXX Completed Dozer
- R - Road as Line
- (X) Ridge/Geographic Feature
- Helispot
- Ⓛ Lookout
- ▬ Uncontrolled Fire
- H - Completed Hand
- ▬ Planned Fire Line



1	2
3	4
5	6
7	8
9	10
11	12
13	14
15	16
17	18
19	20
21	22
23	24





Rebel, Pete Horse Creek
 September 9, 2017

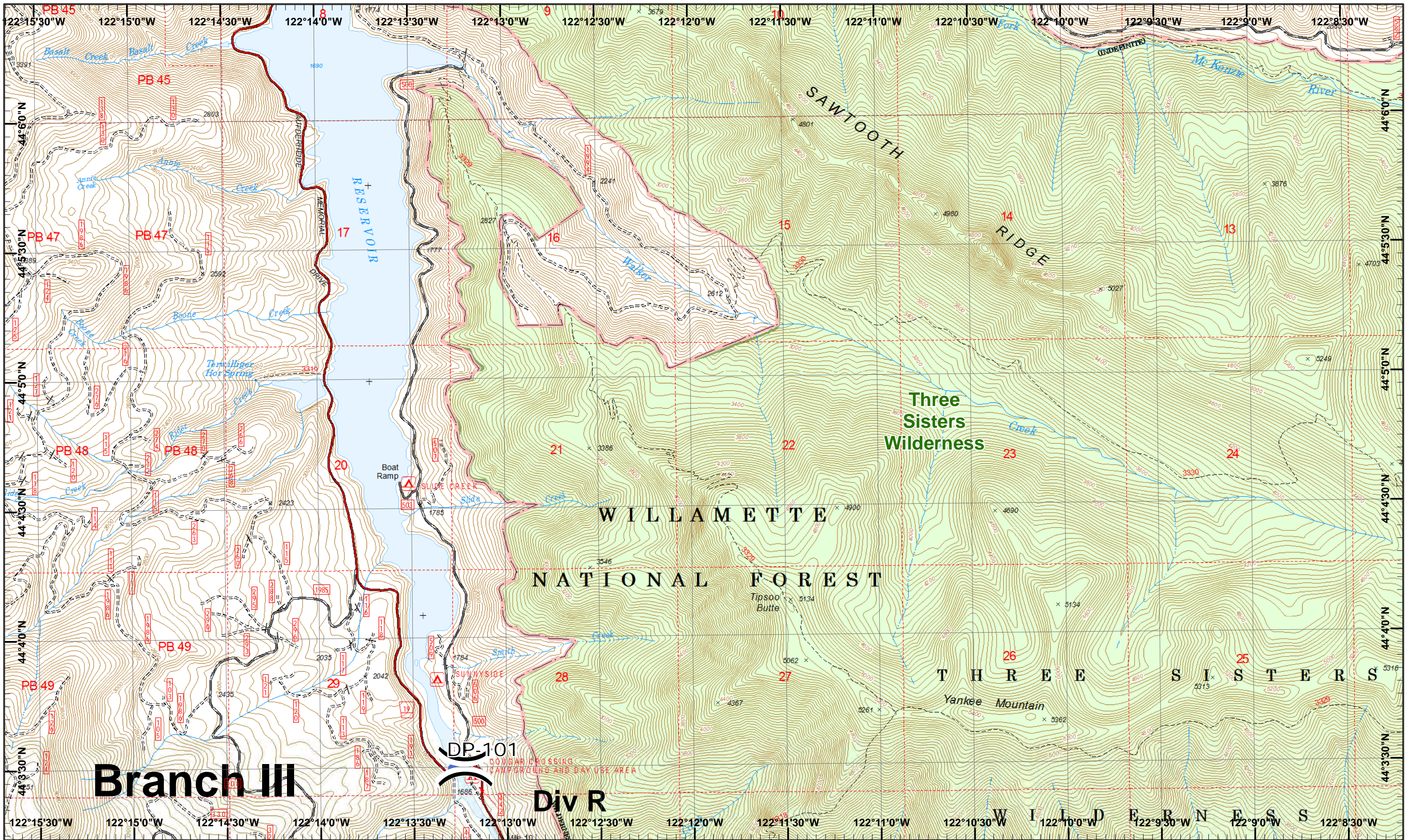
 IR © 9/6/2017 2354
 Rebel Fire - 7,699 Acres
 Pete Fire - 51 Acres
 Challe Lookout Fire - 1,174 Acres
 Roney Fire - 3,135 Acres
 Separation Fire - 16,451 Acres
 Avenue Fire - 2,038 Acres
 Nash Fire - 6,359 Acres

0 0.25 0.5 Miles
 Map Created 9/8/2017 7:23:28 PM RDC

 IR Heat Source
 Uncontrolled Fire




1	2	3	4
5	6	7	8
9	10	11	12
13	14	15	16
17	18	19	20
21	22	23	24



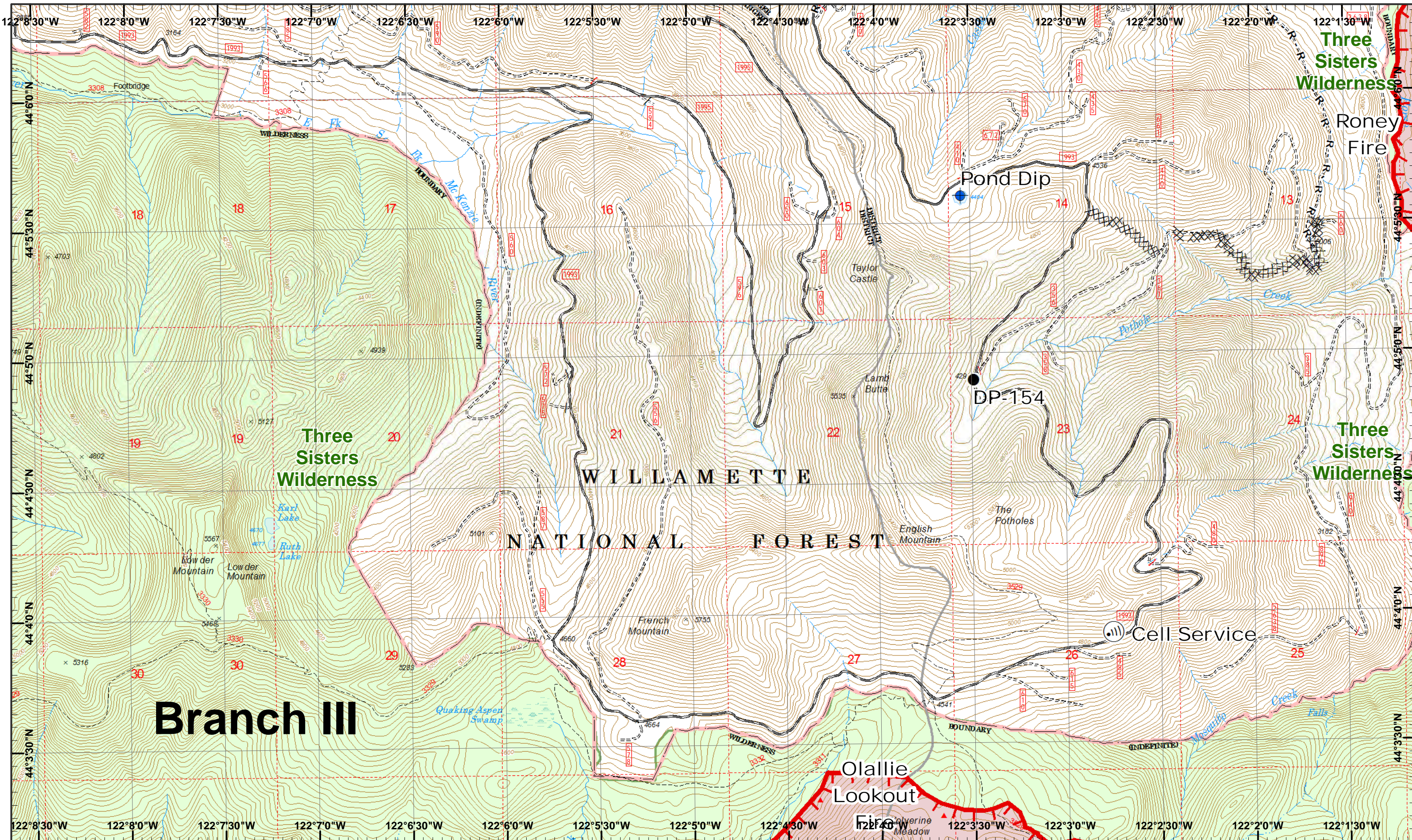
Rebel, Pete
 Horse Creek
 September 9, 2017

IR © 9/6/2017 2354
 Rebel Fire - 7,699 Acres
 Pete Fire - 51 Acres
 Challe Lookout Fire - 1,174 Acres
 Roney Fire - 3,135 Acres
 Separation Fire - 16,451 Acres
 Avenue Fire - 2,038 Acres
 Nash Fire - 6,359 Acres
 Map Created 9/8/2017 7:23:52 PM RDC

 Drop Point
 Helispot



1	2
3	4
5	6
7	8
9	10
11	12
13	14
15	16
17	18
19	20
21	22
23	24



Rebel, Pete
Horse Creek
September 9, 2017

IR © 9/6/2017 2354
Rebel Fire - 7,699 Acres
Pete Fire - 51 Acres
Olallie Lookout Fire - 1,174 Acres
Roney Fire - 3,135 Acres
Separation Fire - 16,451 Acres
Avenue Fire - 2,038 Acres
Nash Fire - 6,359 Acres

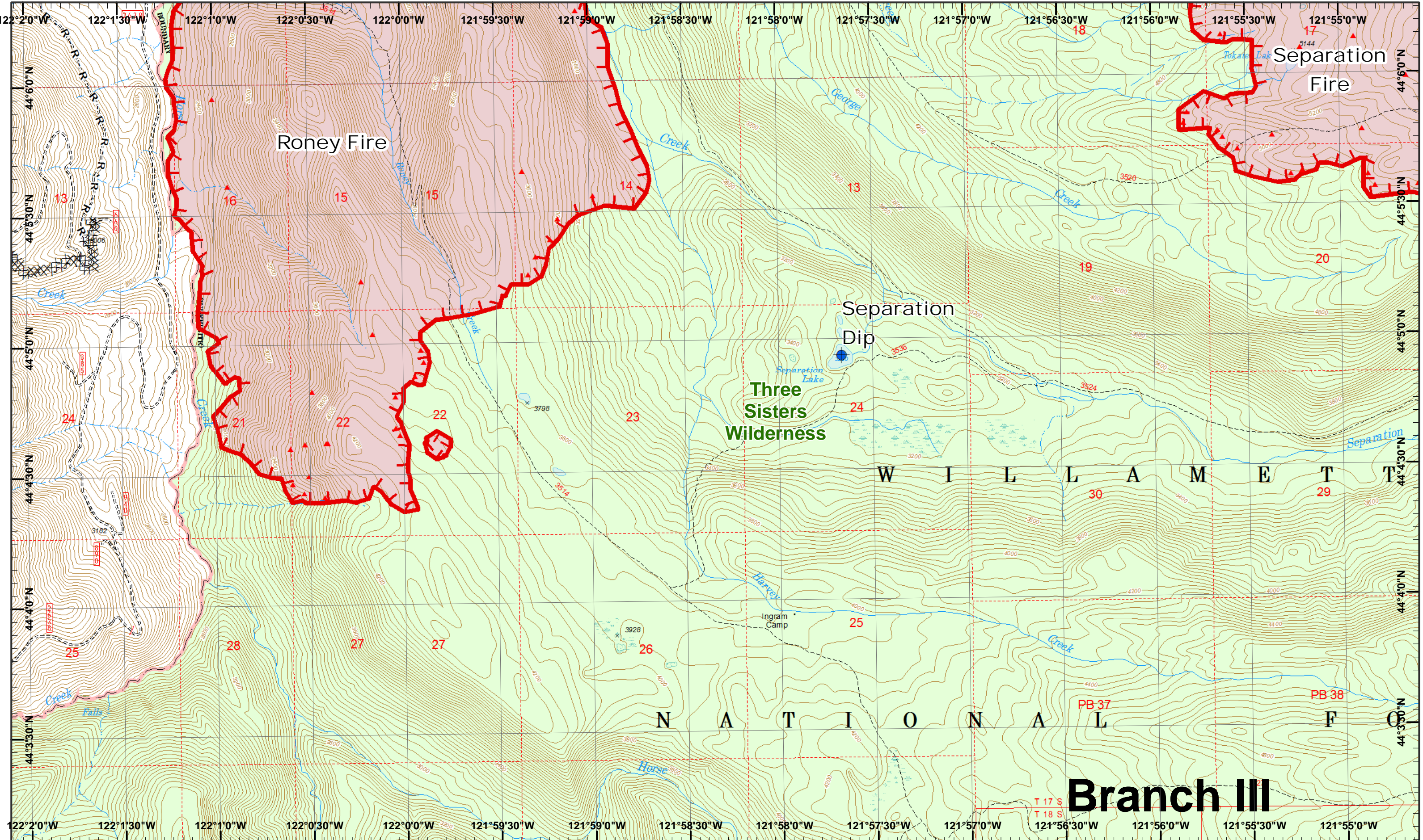
0 0.25 0.5 Miles

Map Created 9/8/2017 7:24:18 PM RDC

Dip Site
 IR Heat Source
 Internet Access
 Uncontrolled Fire
 Road as Line
 Drop Point
 Completed Dozer



1	2
3	4
5	6
7	8
9	10
11	12
13	14
15	16
17	18
19	20
21	22
23	24
25	26
27	28
29	30



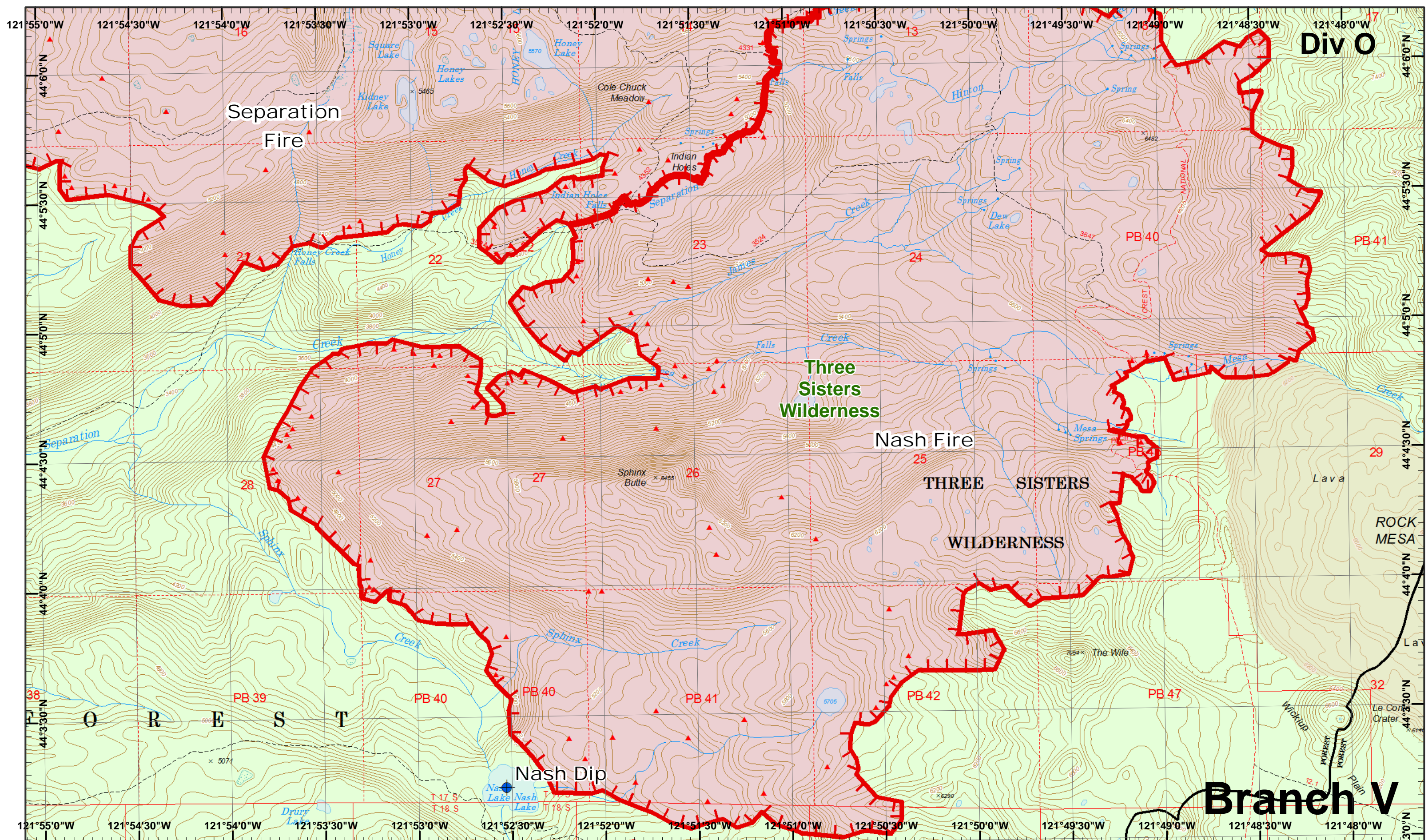
Rebel, Pete Horse Creek
 September 9, 2017
IR © 9/6/2017 2354
 Rebel Fire - 7,699 Acres
 Pete Fire - 51 Acres
 Challe Lookout Fire - 1,174 Acres
 Roney Fire - 3,135 Acres
 Separation Fire - 16,451 Acres
 Avenue Fire - 2,038 Acres
 Nash Fire - 6,359 Acres

0 0.25 0.5 Miles
 Map Created 9/8/2017 7:24:43 PM RDC

Dip Site
 Uncontrolled Fire
 Road as Line
 IR Heat Source
 Completed Dozer



1	2
3	4
5	6
7	8
9	10
11	12
13	14
15	16
17	18
19	20
21	22
23	24
25	26
27	28
29	30



Rebel, Pete
Horse Creek
September 9, 2017

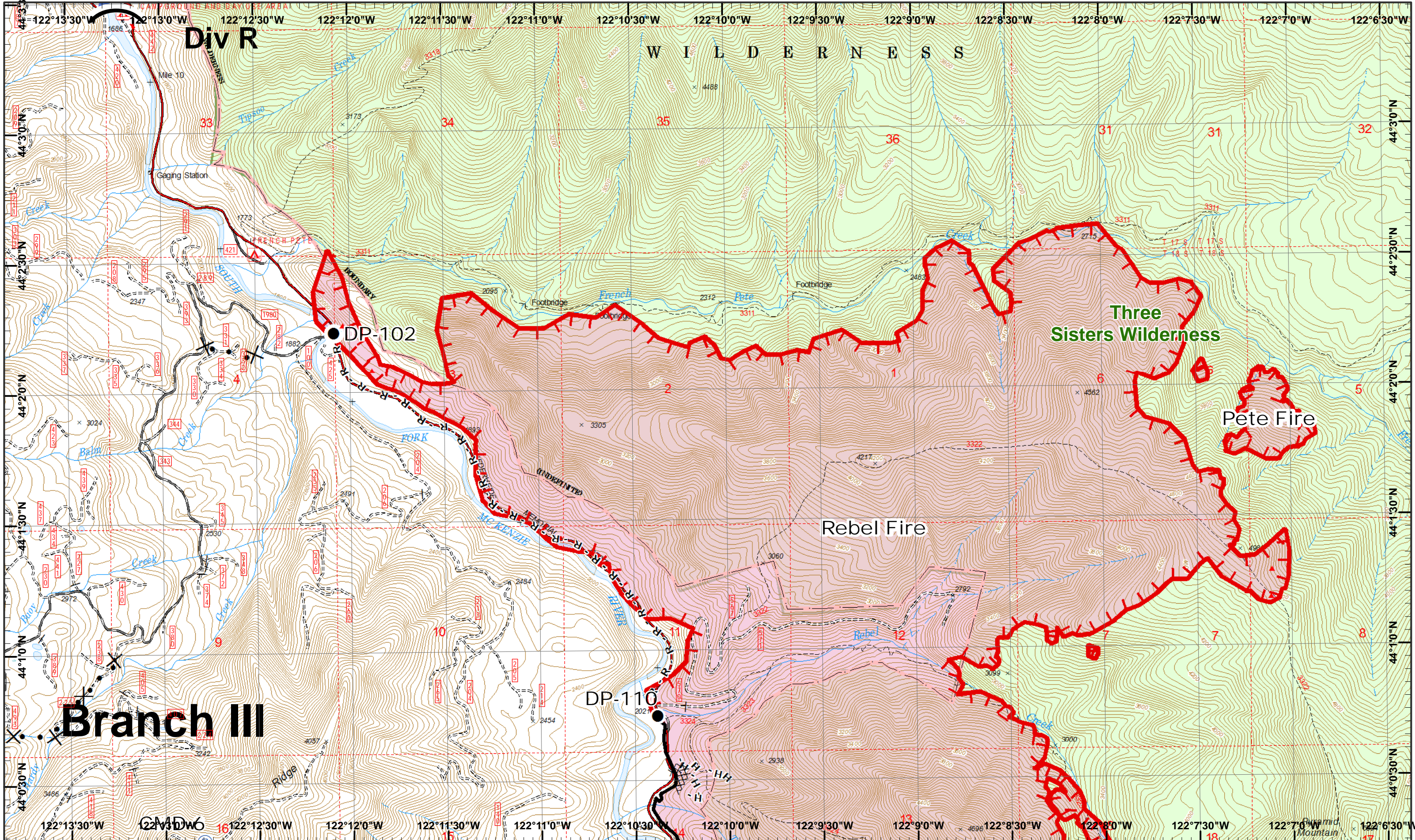
IR © 9/6/2017 2354
 Rebel Fire - 7,699 Acres
 Pete Fire - 51 Acres
 Challe Lookout Fire - 1,174 Acres
 Roney Fire - 3,135 Acres
 Separation Fire - 16,451 Acres
 Avenue Fire - 2,038 Acres
 Nash Fire - 6,359 Acres

Map Created 9/8/2017 7:25:07 PM RDC

Dip Site
 IR Heat Source
 Uncontrolled Fire




1	2	3	4
5	6	7	8
9	10	11	12
13	14	15	16
17	18	19	20
21	22	23	24
25	26	27	28
29	30	31	32



Rebel, Pete Horse Creek
September 9, 2017

IR © 9/6/2017 2354
 Rebel Fire - 7,699 Acres
 Pete Fire - 51 Acres
 Chaille Lookout Fire - 1,174 Acres
 Roney Fire - 3,135 Acres
 Separation Fire - 16,451 Acres
 Avenue Fire - 2,038 Acres
 Nash Fire - 6,359 Acres

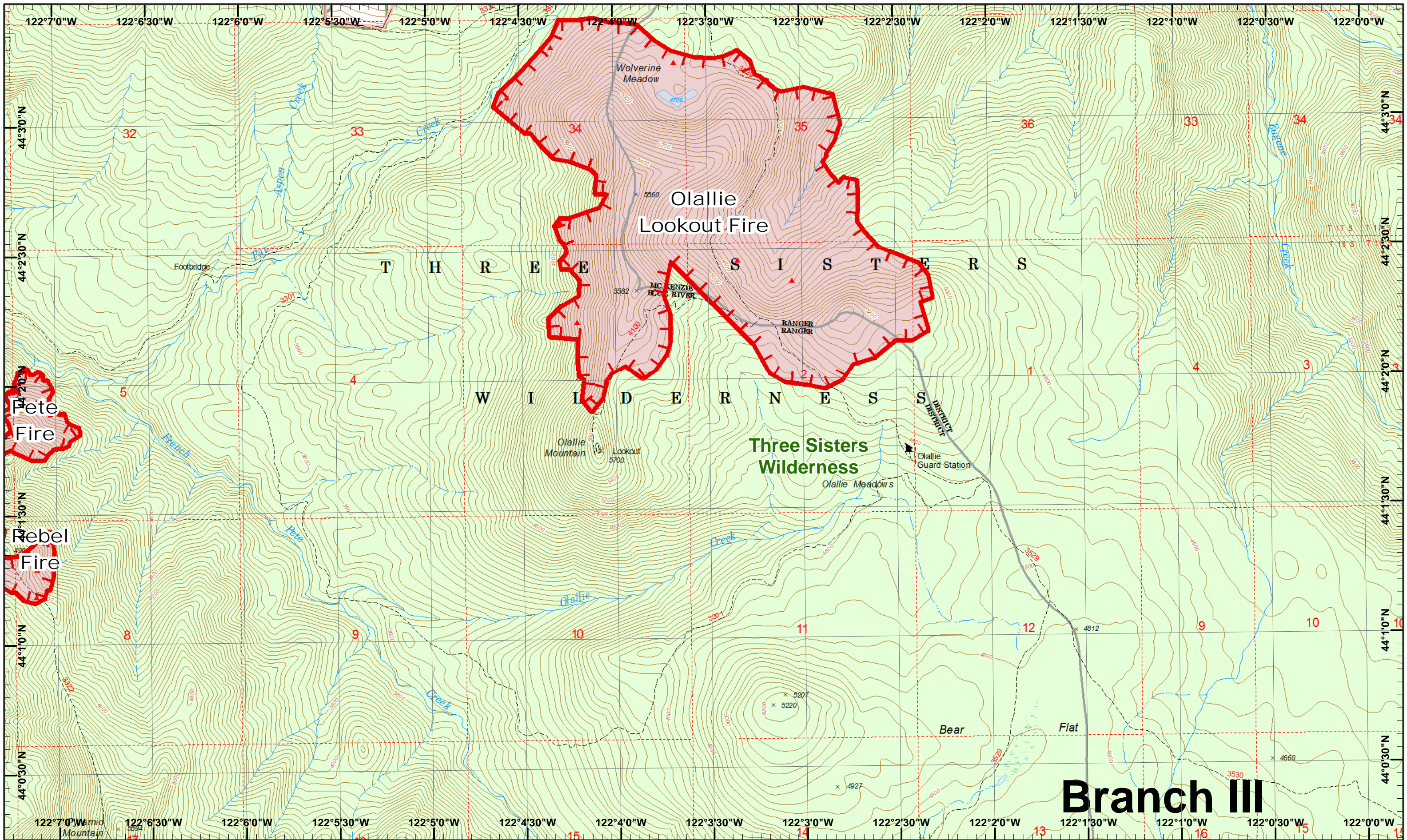


- Drop Point
- ▲ IR Heat Source
- Ⓜ Water Source
- Completed
- H - Completed Hand
- ⊗ Proposed Dozer
- Ⓟ Helispot
- Ⓡ Repeater
- Ⓜ Uncontrolled Fire
- ⓧ Completed Dozer
- R - Road as Line



1	2
3	4
5	6
7	8
9	10
11	12
13	14
15	16
17	18
19	20
21	22
23	24





Rebel, Pete
Horse Creek
September 9, 2017

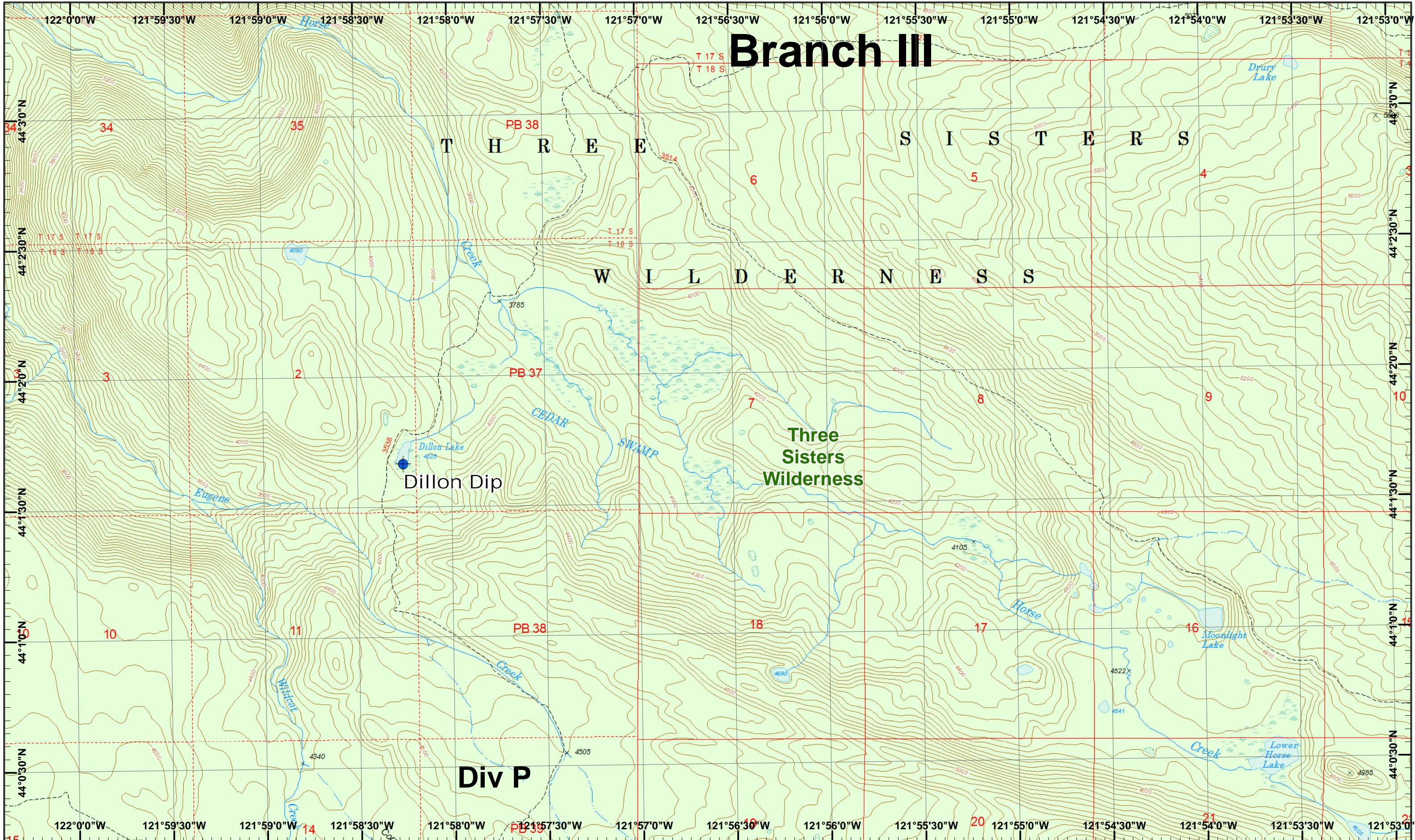
IR © 9/6/2017 2354
Rebel Fire - 7,699 Acres
Pete Fire - 51 Acres
Olallie Lookout Fire - 1,174 Acres
Roney Fire - 3,135 Acres
Separation Fire - 16,451 Acres
Avenue Fire - 2,038 Acres
Nash Fire - 6,359 Acres

Map Created 9/8/2017 7:25:58 PM RDC

IR Heat Source
 Uncontrolled Fire

1	2
3	4
5	6
7	8
9	10
11	12
13	14
15	16
17	18
19	20
21	22
23	24

Page 16
X Division
I Branch



Branch III

T H R E E S I S T E R S

W I L D E R N E S S

Three Sisters Wilderness

Dillon Dip

Div P

Rebel, Pete
Horse Creek
September 9, 2017

IR © 9/6/2017 2354
Rebel Fire - 7,699 Acres
Pete Fire - 51 Acres
Challe Lookout Fire - 1,174 Acres
Roney Fire - 3,135 Acres
Separation Fire - 16,451 Acres
Avenue Fire - 2,038 Acres
Nash Fire - 6,359 Acres



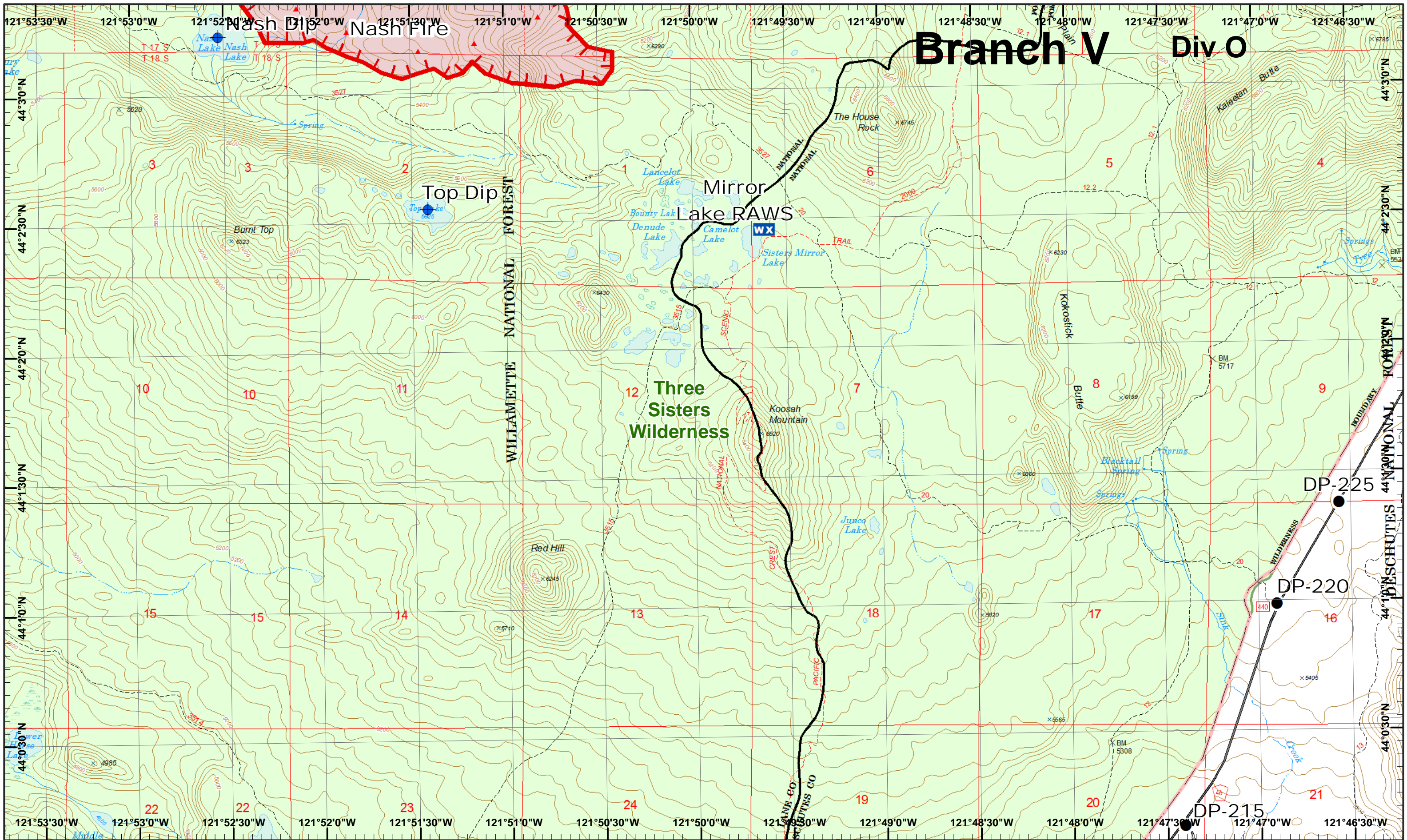
Dip Site



1	2
3	4
5	6
7	8
9	10
11	12
13	14
15	16
17	18
19	20
21	22
23	24

Page 17
X Division
I Branch





Branch V Div O

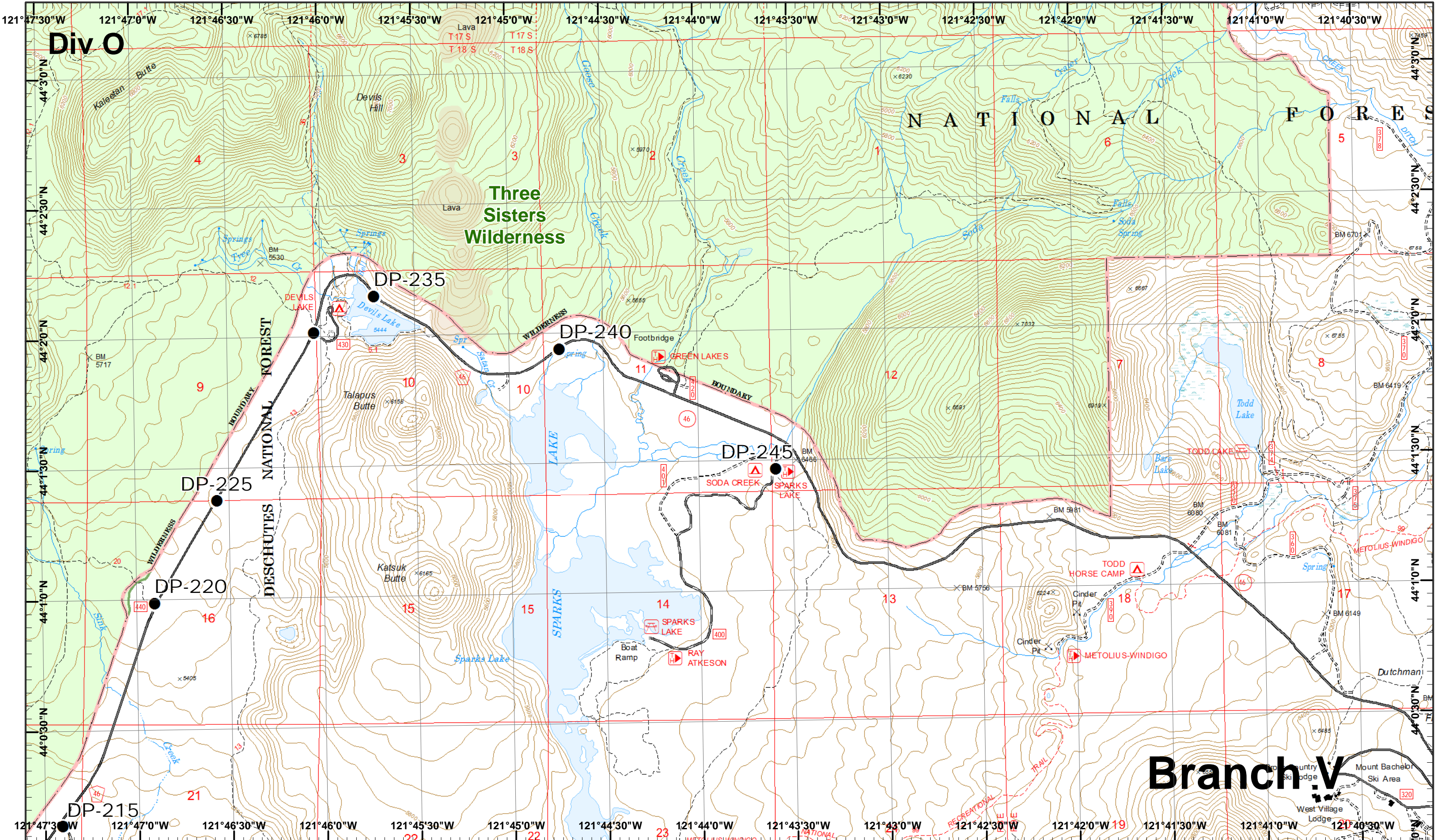
Rebel, Pete
 Horse Creek
 September 9, 2017

IR © 9/6/2017 2354
 Rebel Fire - 7,699 Acres
 Pete Fire - 51 Acres
 Quail Lookout Fire - 1,174 Acres
 Roney Fire - 3,135 Acres
 Separation Fire - 16,451 Acres
 Avenue Fire - 2,038 Acres
 Nash Fire - 6,359 Acres
 Map Created 9/8/2017 7:26:48 PM RDC

Dip Site
 IR Heat Source
 Uncontrolled Fire
 Drop Point
 Mobile Weather



1	2
3	4
5	6
7	8
9	10
11	12
13	14
15	16
17	18
19	20
21	22
23	24



Div O

NATIONAL FOREST


Three Sisters Wilderness

DESCHUTES NATIONAL FOREST

Branch V

Rebel, Pete Horse Creek
September 9, 2017

IR © 9/6/2017 2354
Rebel Fire - 7,699 Acres
Pete Fire - 51 Acres
Chaille Lookout Fire - 1,174 Acres
Roney Fire - 3,135 Acres
Separation Fire - 16,451 Acres
Avenue Fire - 2,038 Acres
Nash Fire - 6,359 Acres



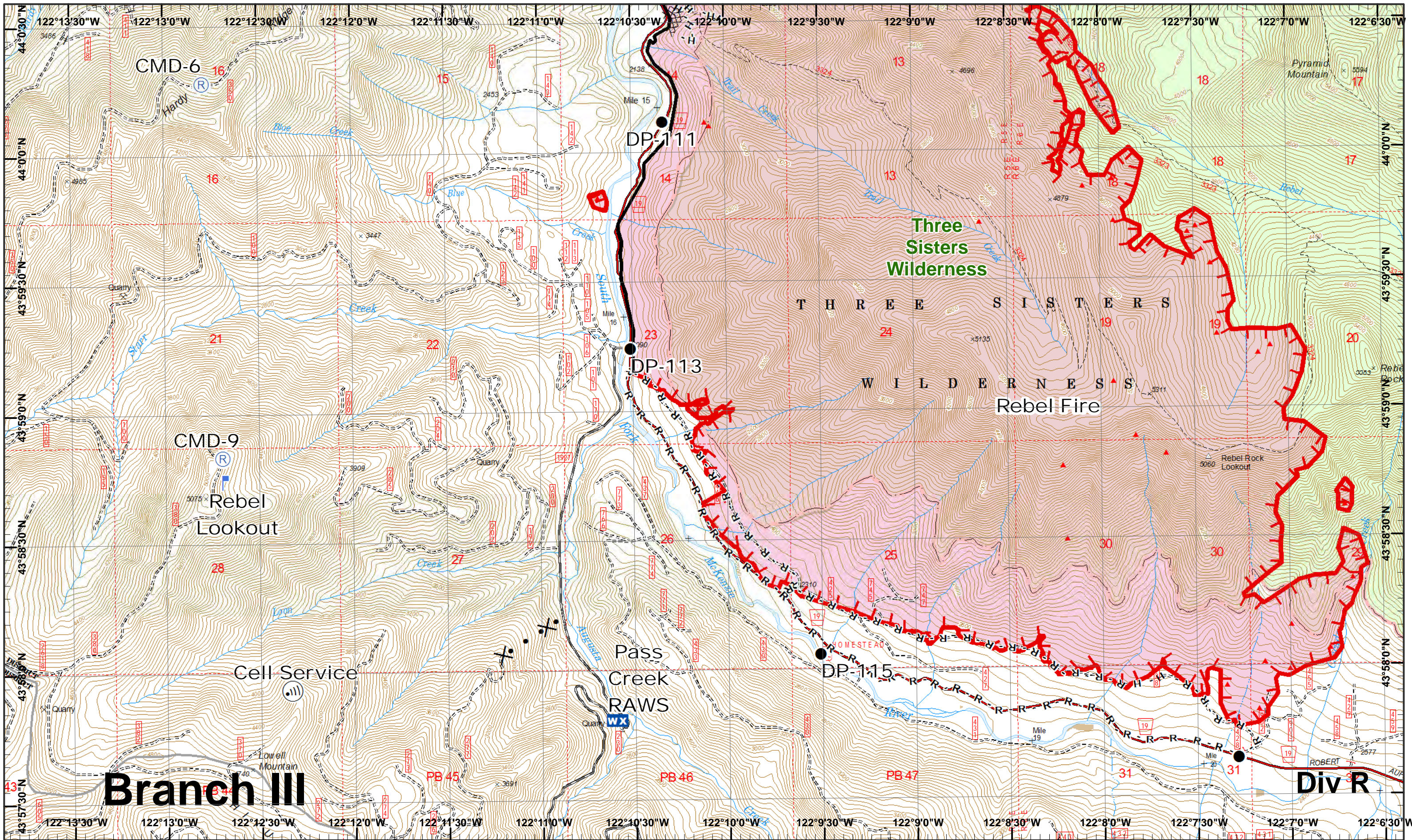
Drop Point



1	2	3	4	5	6	7	8	9	10
11	12	13	14	15	16	17	18	19	20
21	22	23	24	25	26	27	28	29	30
31	32	33	34	35	36	37	38	39	40

Page 19
X Division
I Branch





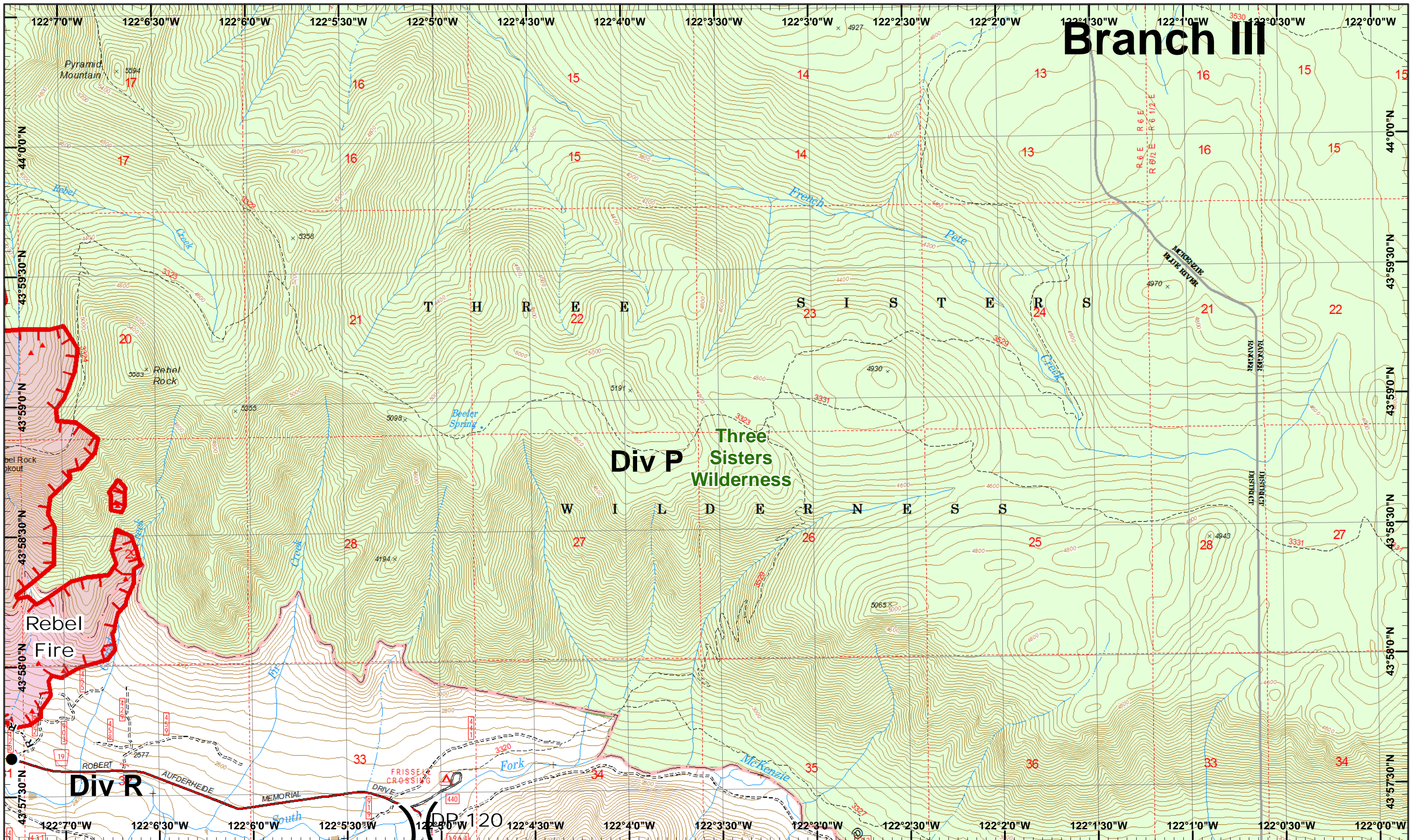
Rebel, Pete Horse Creek
 September 9, 2017

IR © 9/6/2017 2354
 Rebel Fire - 7,699 Acres
 Pete Fire - 51 Acres
 Challe Lookout Fire - 1,174 Acres
 Roney Fire - 3,135 Acres
 Separation Fire - 16,451 Acres
 Avenue Fire - 2,038 Acres
 Nash Fire - 6,359 Acres

Map Created 9/8/2017 7:28:07 PM RDC

- North
- Drop Point
- IR Heat Source
- Internet Access
- Lookout
- Mobile Weather
- Repeater
- Uncontrolled Fire
- Completed
- Completed Hand
- Completed Dozer
- Road as Line
- Proposed Dozer

Branch III



Rebel, Pete
Horse Creek
September 9, 2017

IR © 9/6/2017 2354
Rebel Fire - 7,699 Acres
Pete Fire - 51 Acres
Chaille Lookout Fire - 1,174 Acres
Roney Fire - 3,135 Acres
Separation Fire - 16,451 Acres
Avenue Fire - 2,038 Acres
Nash Fire - 6,359 Acres

0 0.25 0.5 Miles

Drop Point

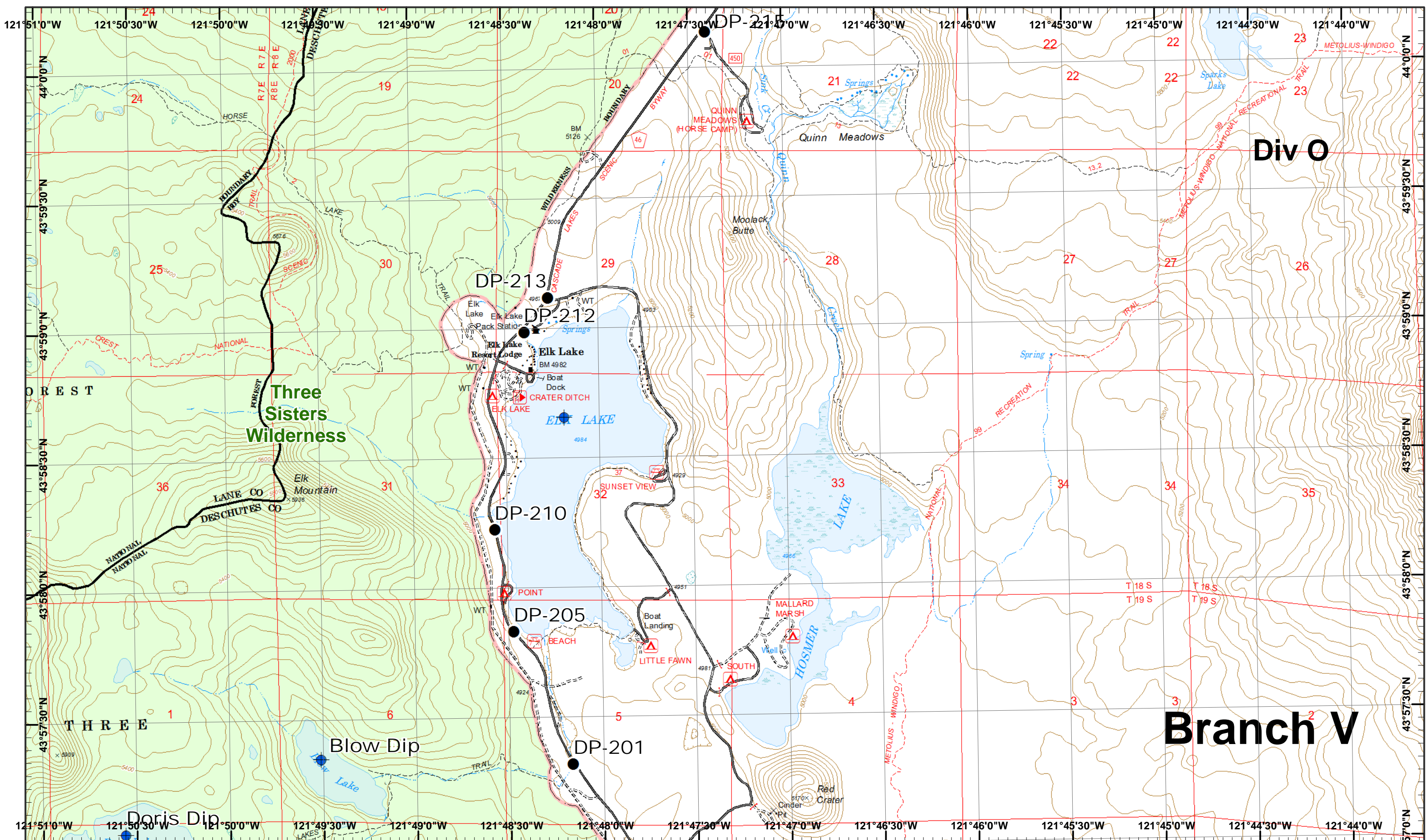
Uncontrolled Fire

IR Heat Source R - Road as Line

Page 21

Division

Branch






Div O

Branch V

Rebel, Pete
Horse Creek
September 9, 2017

IR © 9/6/2017 2354
Rebel Fire - 7,699 Acres
Pete Fire - 51 Acres
Challe Lookout Fire - 1,174 Acres
Roney Fire - 3,135 Acres
Separation Fire - 16,451 Acres
Avenue Fire - 2,038 Acres
Nash Fire - 6,359 Acres



 Dip Site
 Drop Point

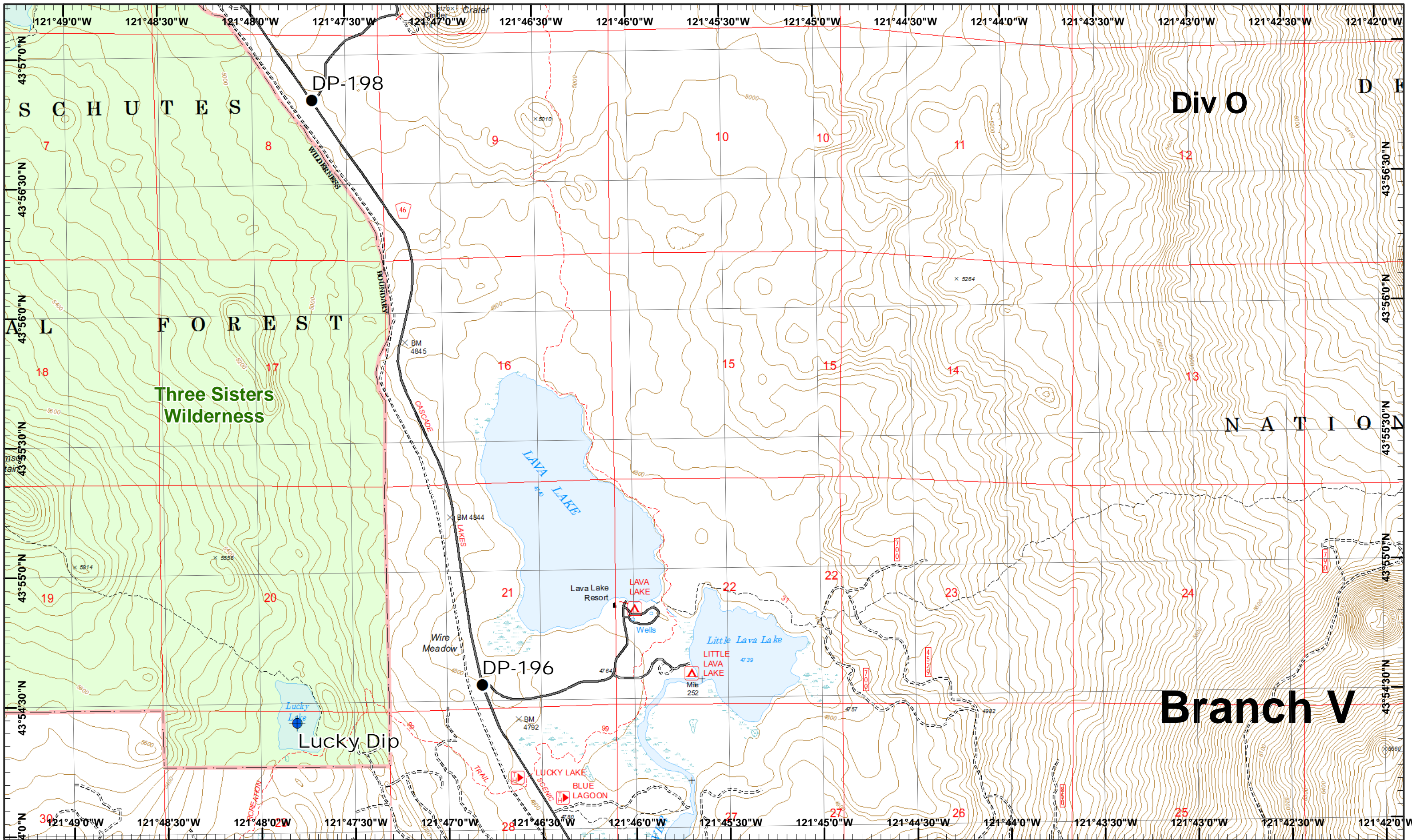
Map Created 9/8/2017 7:28:58 PM RDC



1	2
3	4
5	6
7	8
9	10
11	12
13	14
15	16
17	18
19	20
21	22
23	24
25	26
27	28
29	30
31	32
33	34
35	36



Page 22
)(Division
][Branch





Rebel, Pete
 Horse Creek
 September 9, 2017

IR © 9/6/2017 2354
 Rebel Fire - 7,699 Acres
 Pete Fire - 51 Acres
 Challe Lookout Fire - 1,174 Acres
 Roney Fire - 3,135 Acres
 Separation Fire - 16,451 Acres
 Avenue Fire - 2,038 Acres
 Nash Fire - 6,359 Acres

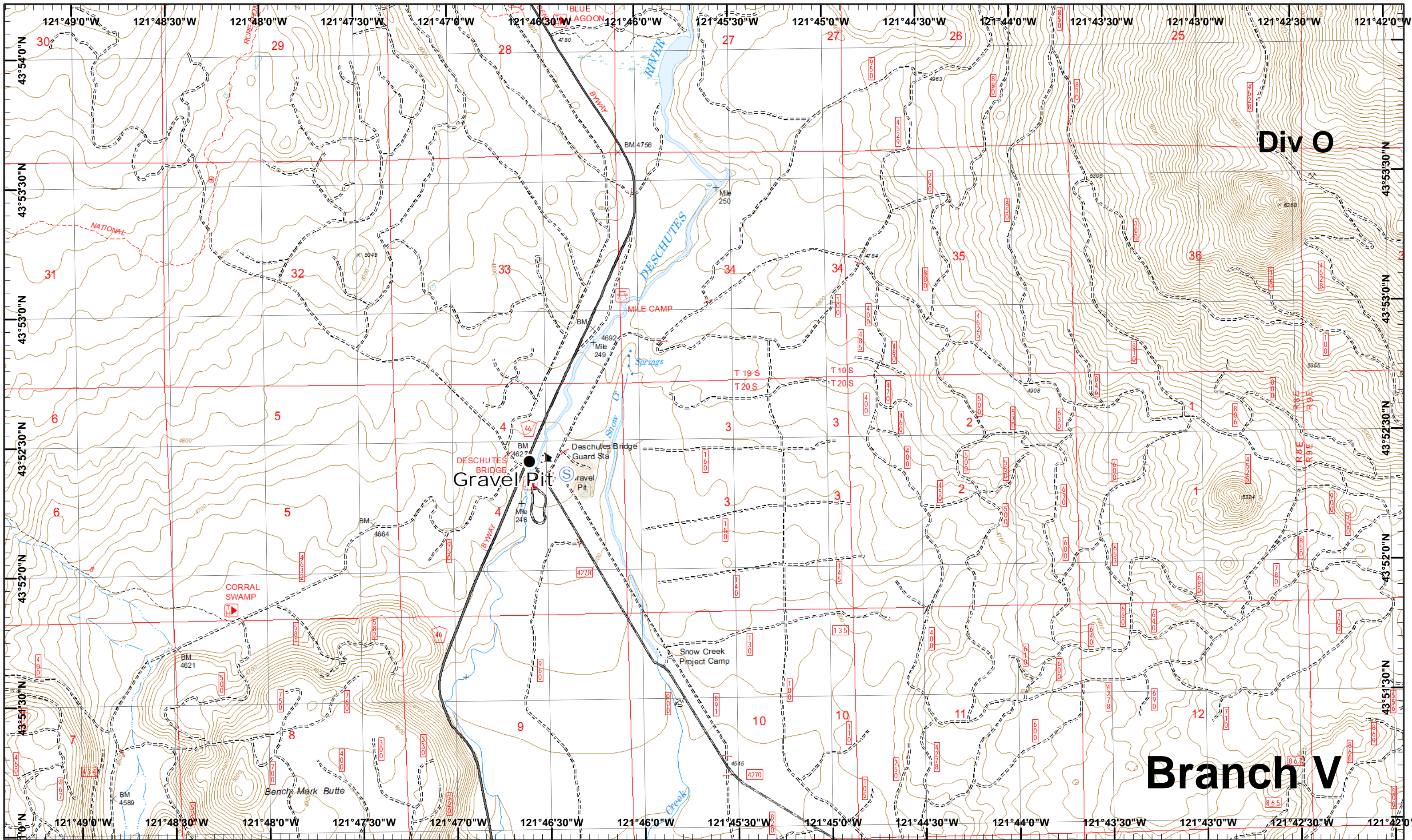
0 0.25 0.5 Miles
 Dip Site
 Drop Point

Map Created 9/8/2017 7:29:23 PM RDC




1	2
3	4
5	6
7	8
9	10
11	12
13	14
15	16
17	18
19	20
21	22
23	24
25	26
27	28
29	30





Rebel, Pete
 Horse Creek
 September 9, 2017

IR © 9/6/2017 2354
 Rebel Fire - 7,699 Acres
 Pete Fire - 51 Acres
 Challe Lookout Fire - 1,174 Acres
 Roney Fire - 3,135 Acres
 Separation Fire - 16,451 Acres
 Avenue Fire - 2,038 Acres
 Nash Fire - 6,359 Acres
 Map Created 9/8/2017 7:29:49 PM RDC



● Drop Point ○ Staging Area



1	2
3	4
5	6
7	8
9	10
11	12
13	14
15	16
17	18
19	20
21	22
23	24
25	26
27	28
29	30

Page 24
)(Division
 || Branch

