

























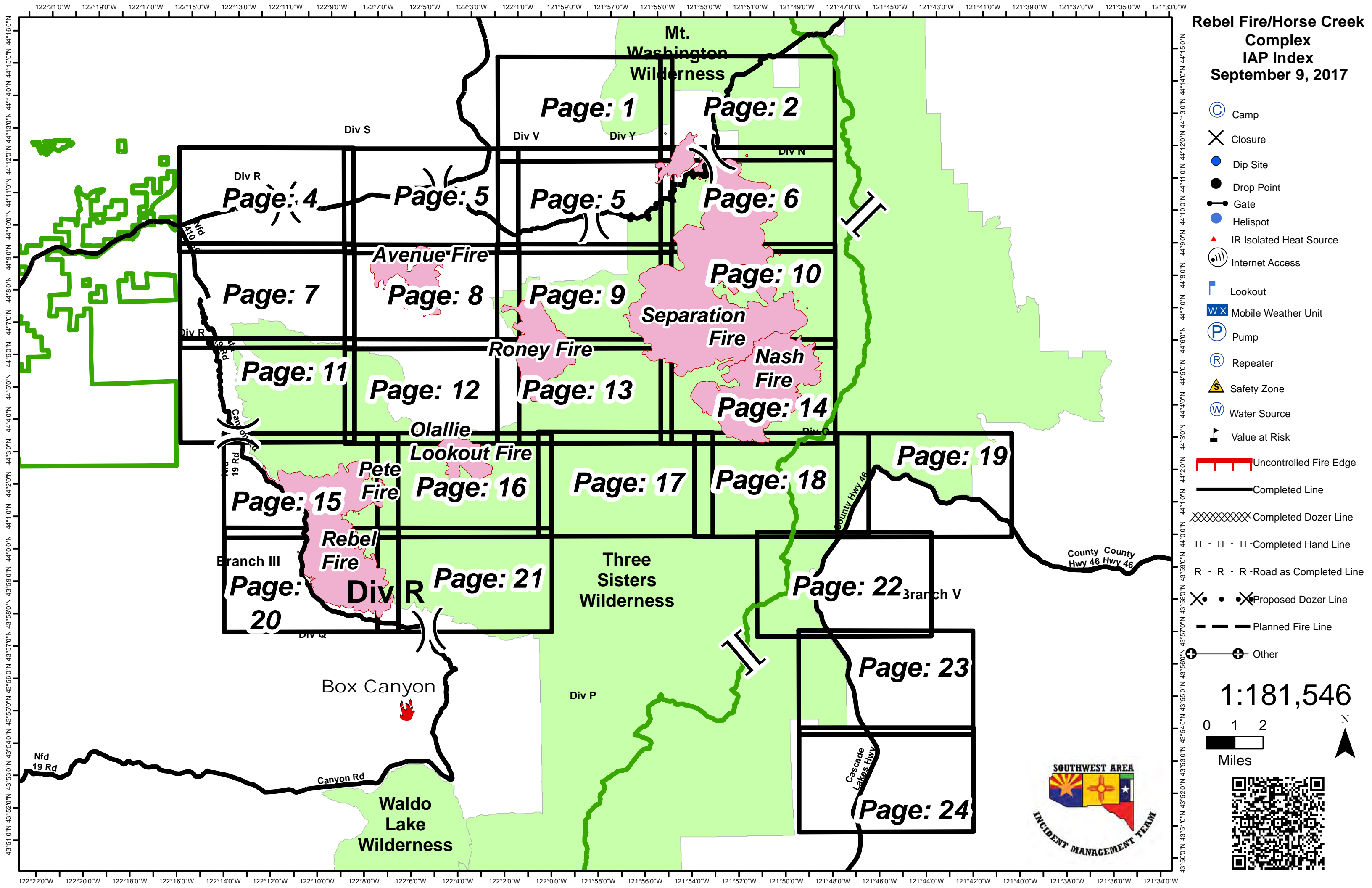
Rebel Fire/Horse Creek Complex IAP Index

September 9, 2017

-  Camp
-  Closure
-  Dip Site
-  Drop Point
-  Gate
-  Helispot
-  IR Isolated Heat Source
-  Internet Access
-  Lookout
-  Mobile Weather Unit
-  Pump
-  Repeater
-  Safety Zone
-  Water Source
-  Value at Risk
-  Uncontrolled Fire Edge
-  Completed Line
-  Completed Dozer Line
-  Completed Hand Line
-  Road as Completed Line
-  Proposed Dozer Line
-  Planned Fire Line
-  Other

1:181,546

0 1 2 Miles

Map grid coordinates: 122°21'0"W to 121°33'0"W (Longitude) and 43°50'0"N to 44°16'0"N (Latitude).

Map labels include: Div S, Div V, Div Y, Div N, Div R, Div Q, Div P, Branch III, Branch V, Box Canyon, Canyon Rd, Nfd 19 Rd, Cascade Lakes Hwy, County Hwy 46, Waldo Lake Wilderness, Three Sisters Wilderness, Mt. Washington Wilderness, Avenue Fire, Roney Fire, Separation Fire, Nash Fire, Pete Fire, Lookout Fire, Rebel Fire, and various page numbers (Page: 1 through Page: 24).