













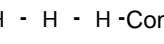
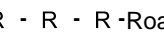





Rebel Fire/Horse Creek Complex IAP Index


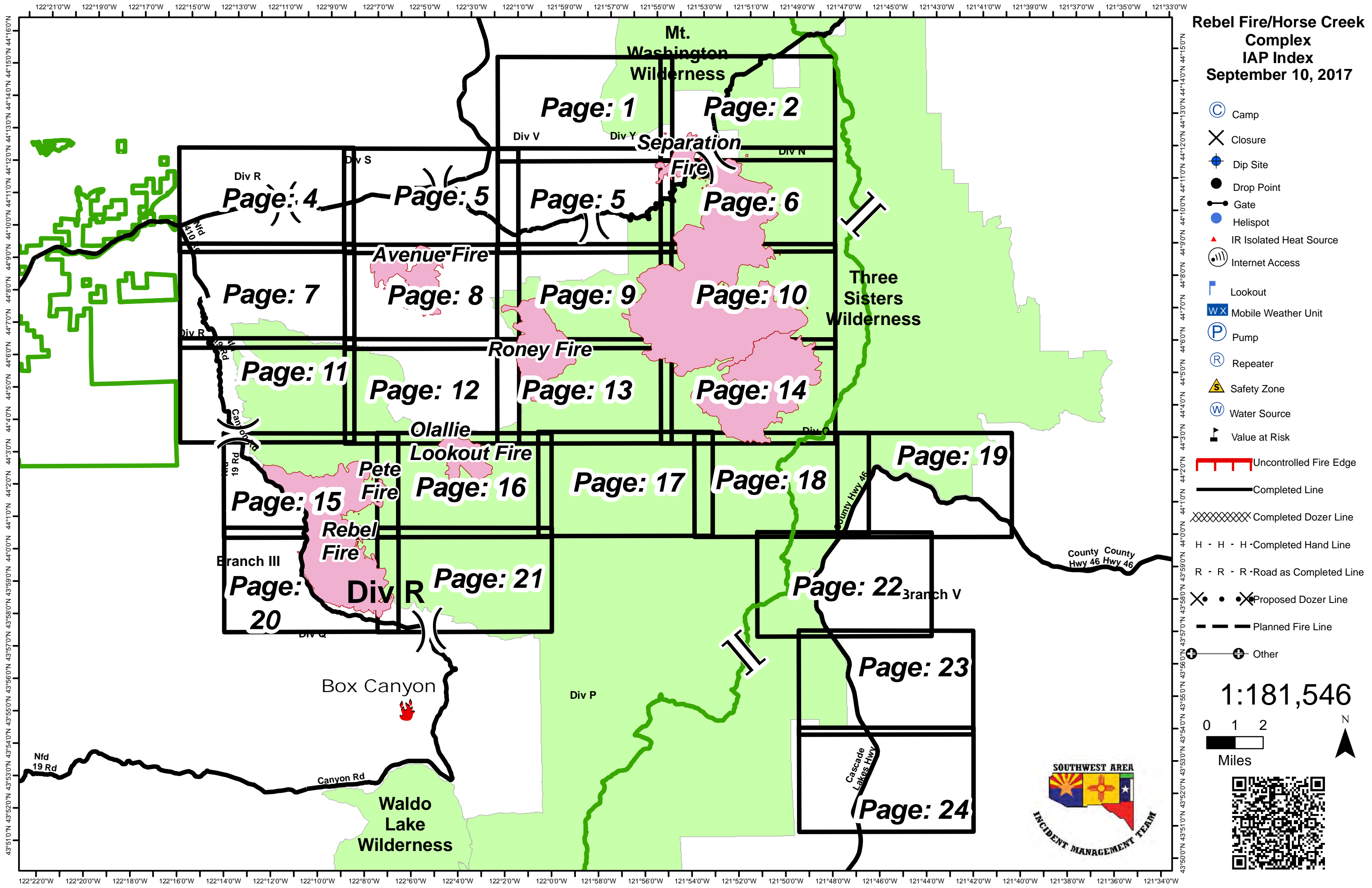
September 10, 2017

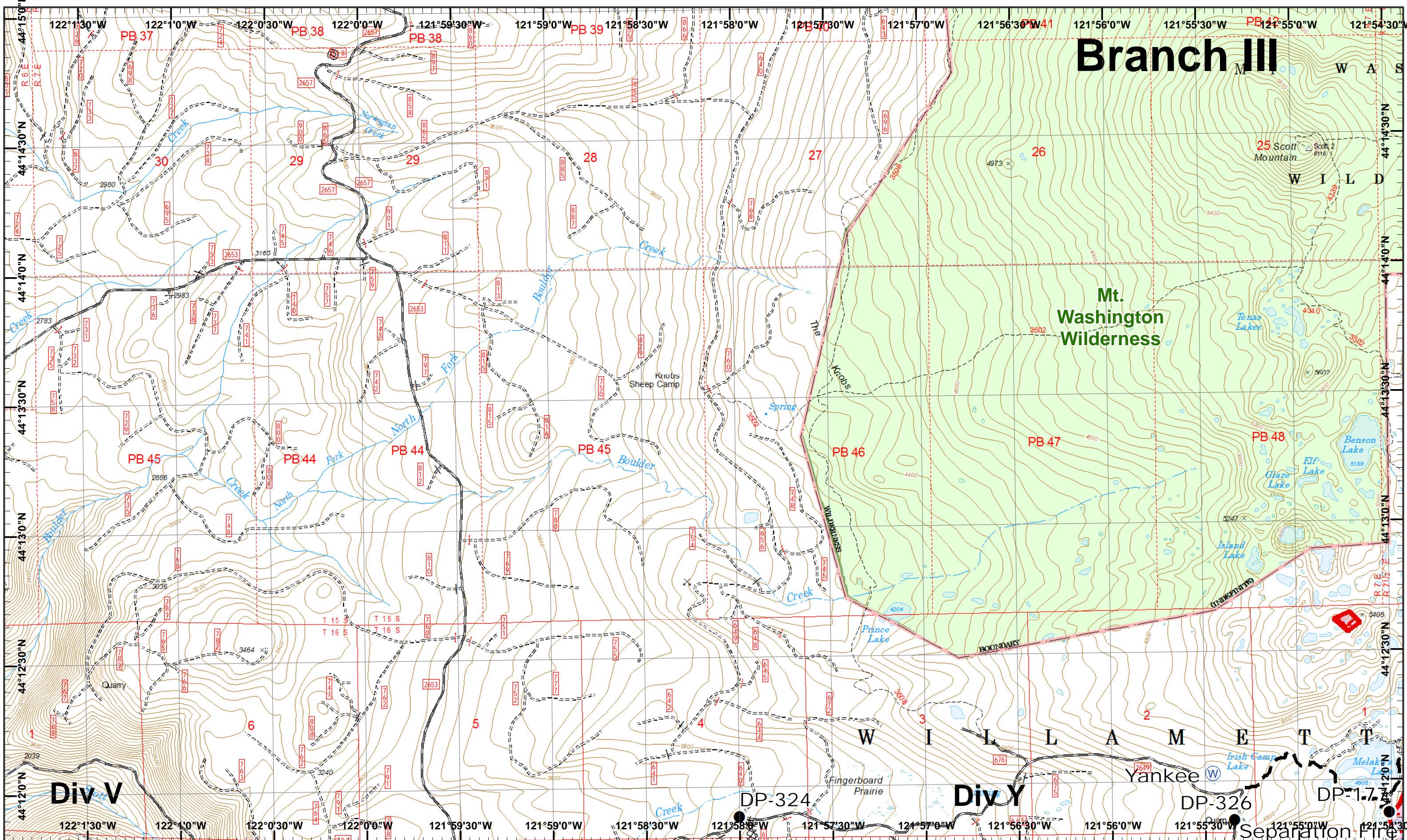
-  Camp
-  Closure
-  Dip Site
-  Drop Point
-  Gate
-  Helispot
-  IR Isolated Heat Source
-  Internet Access
-  Lookout
-  Mobile Weather Unit
-  Pump
-  Repeater
-  Safety Zone
-  Water Source
-  Value at Risk

-  Uncontrolled Fire Edge
-  Completed Line
-  Completed Dozer Line
-  Completed Hand Line
-  Road as Completed Line
-  Proposed Dozer Line
-  Planned Fire Line
-  Other

1:181,546

0 1 2 Miles



Branch III


Mt. Washington Wilderness

Div V

Div Y

Rebel, Pete Horse Creek
September 10, 2017

IR © 9/8/2017 2352
 Rebel Fire - 7,902 Acres
 Pete Fire - 51 Acres
 Challe Lookout Fire - 1,174 Acres
 Roney Fire - 3,135 Acres
 Separation Fire - 16,451 Acres
 Avenue Fire - 2,038 Acres
 Nash Fire - 6,376 Acres



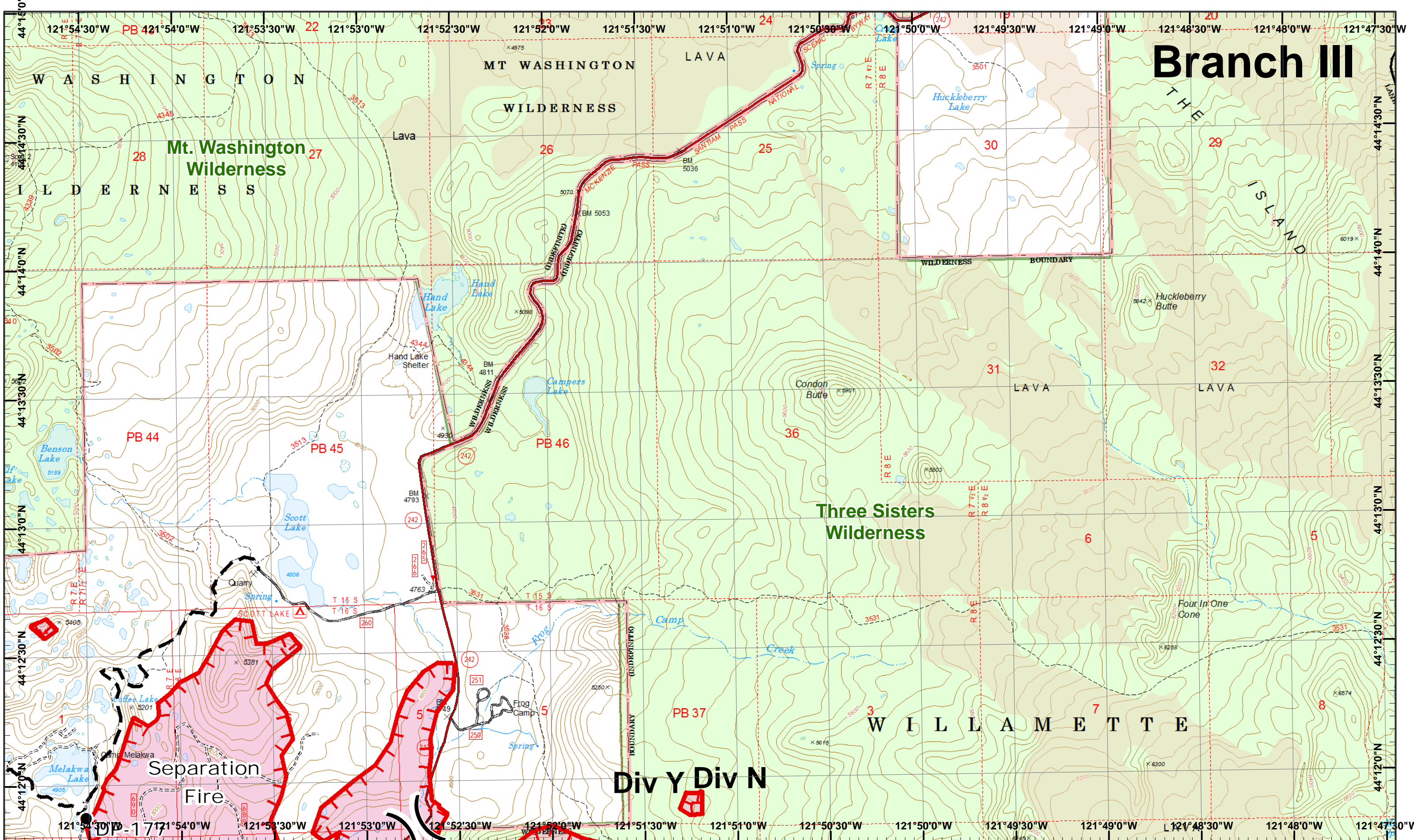
- North
- Drop Point
- Water Source
- Completed Dozer
- IR Heat Source
- Uncontrolled Fire
- Planned Fire Line



1	2
3	4
5	6
7	8
9	10
11	12
13	14
15	16
17	18
19	20
21	22
23	24

Page 1
)(Division
 || Branch





Branch III

**Mt. Washington
Wilderness**


**Three Sisters
Wilderness**

**Separation
Fire**

Div Y Div N

Rebel, Pete
Horse Creek
September 10, 2017

IR © 9/8/2017 2352
Rebel Fire - 7,902 Acres
Pete Fire - 51 Acres
Challe Lookout Fire - 1,174 Acres
Roney Fire - 3,135 Acres
Separation Fire - 16,451 Acres
Avenue Fire - 2,038 Acres
Nash Fire - 6,376 Acres
Map Created 9/9/2017 7:38:15 PM RDC



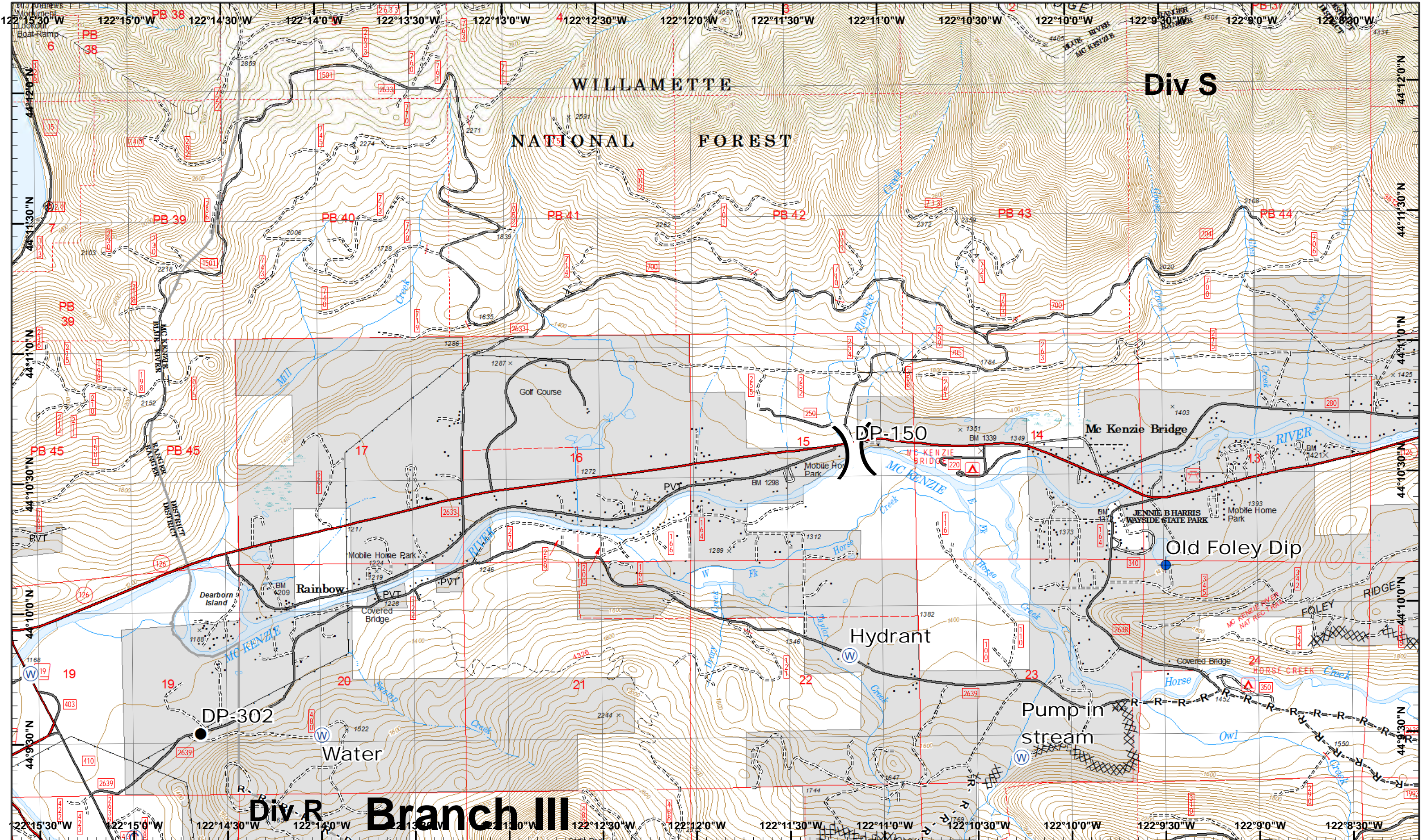
- Drop Point
- ▲ IR Heat Source
- ▭ Uncontrolled Fire
- ▬ Planned Fire Line



1	2
3	4
5	6
7	8
9	10
11	12
13	14
15	16
17	18
19	20
21	22
23	24

Page 2
X Division
I Branch





Rebel, Pete
 Horse Creek
 September 10, 2017

IR © 9/8/2017 2352
 Rebel Fire - 7,902 Acres
 Pete Fire - 51 Acres
 Quail Lookout Fire - 1,174 Acres
 Roney Fire - 3,135 Acres
 Separation Fire - 16,451 Acres
 Avenue Fire - 2,038 Acres
 Nash Fire - 6,376 Acres



- © Camp
- Dip Site
- W Water Source
- XXXX Completed Dozer R
- Road as Line
- Drop Point

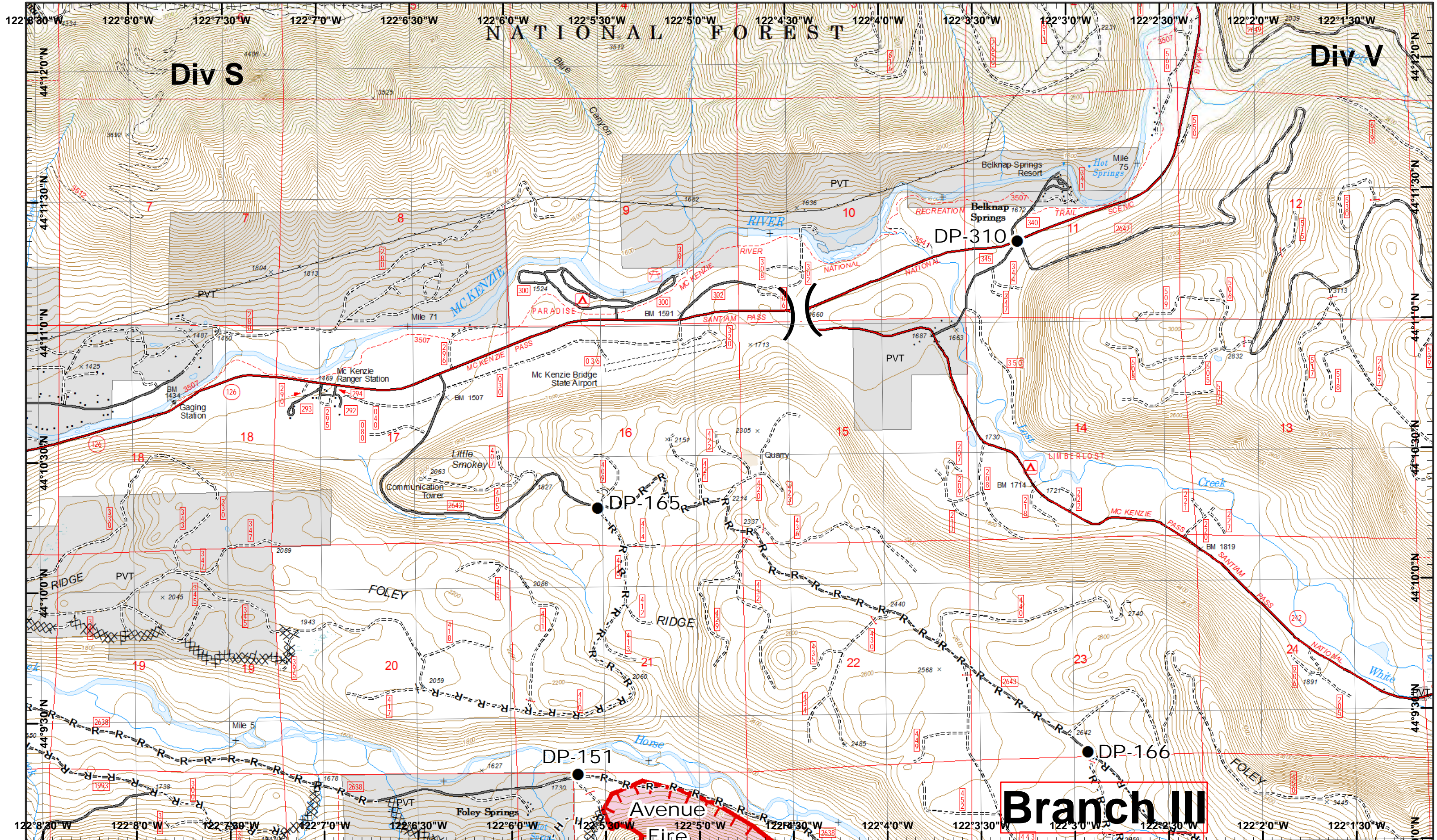
Map Created 9/9/2017 8:05:05 PM RDC



0	1	2
3	4	5
6	7	8
9	10	11
12	13	14
15	16	17
18	19	20
21	22	23
24	25	26

Page 3
) Division
 [Branch





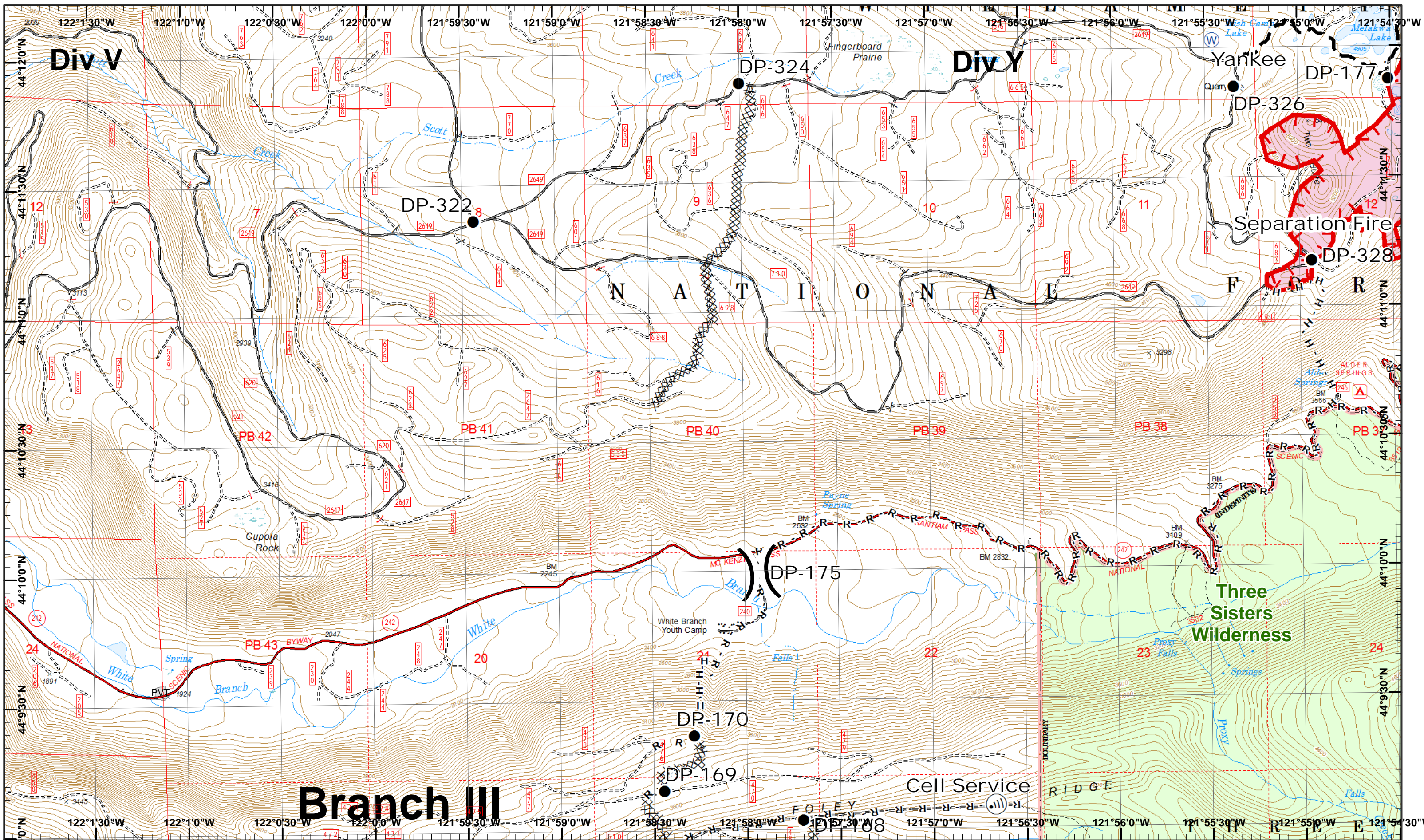
Rebel, Pete Horse Creek
September 10, 2017

Map Created 9/9/2017 8:06:03 PM RDC

Drop Point
Uncontrolled Fire
Completed Dozer
Completed Hand
Road as Line



1	2
3	4
5	6
7	8
9	10
11	12
13	14
15	16
17	18
19	20
21	22
23	24



Rebel, Pete
 Horse Creek
 September 10, 2017

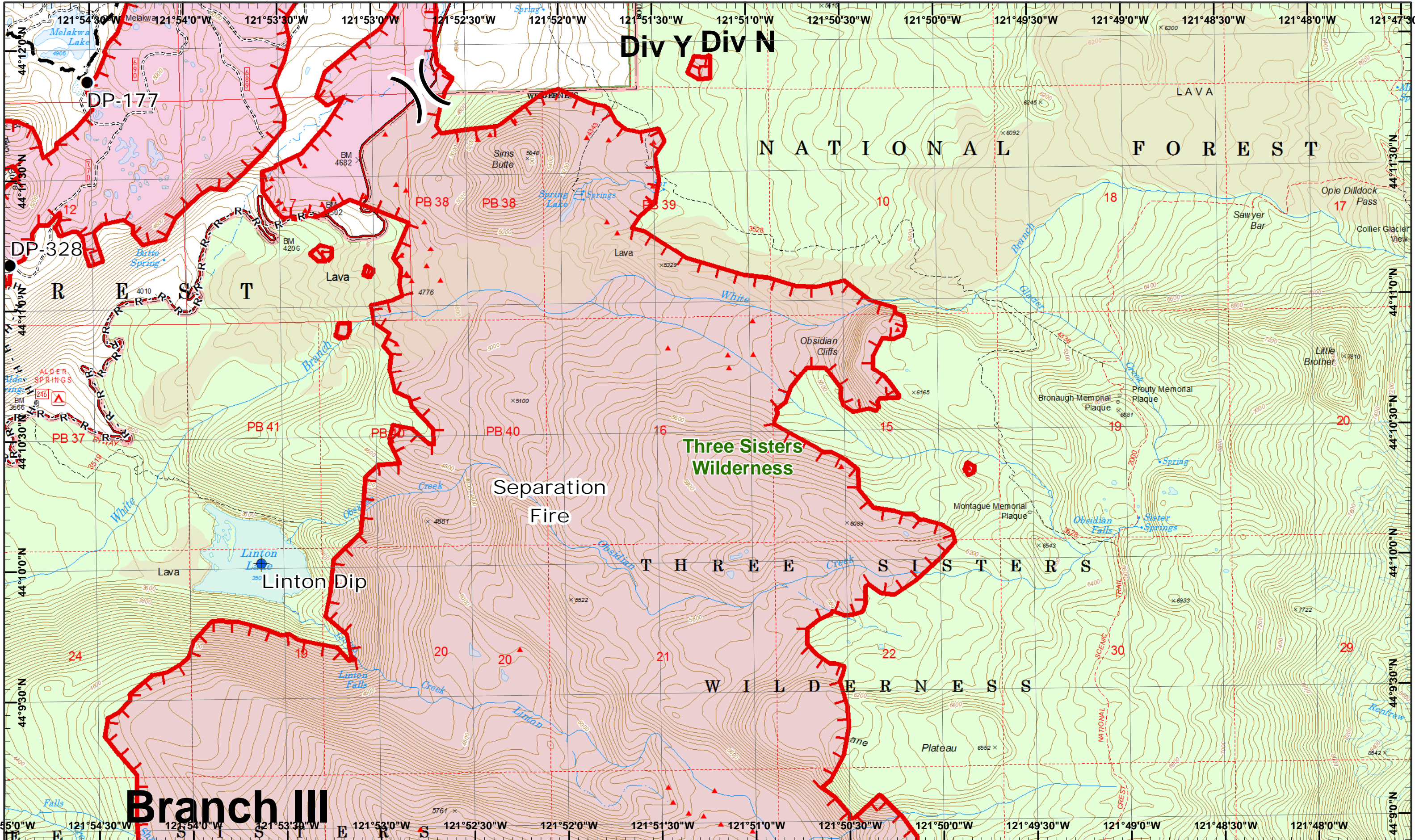
IR © 9/8/2017 2352
 Rebel Fire - 7,902 Acres
 Pete Fire - 51 Acres
 Quail Lookout Fire - 1,174 Acres
 Roney Fire - 3,135 Acres
 Separation Fire - 16,451 Acres
 Avenue Fire - 2,038 Acres
 Nash Fire - 6,376 Acres
 Map Created 9/9/2017 7:44:42 PM RDC



- Drop Point
- Internet Access
- Water Source
- Completed Dozer
- R - Road as Line
- Uncontrolled Fire
- H - Completed Hand
- Planned Fire Line



1	2
3	4
5	6
7	8
9	10
11	12
13	14
15	16
17	18
19	20
21	22
23	24



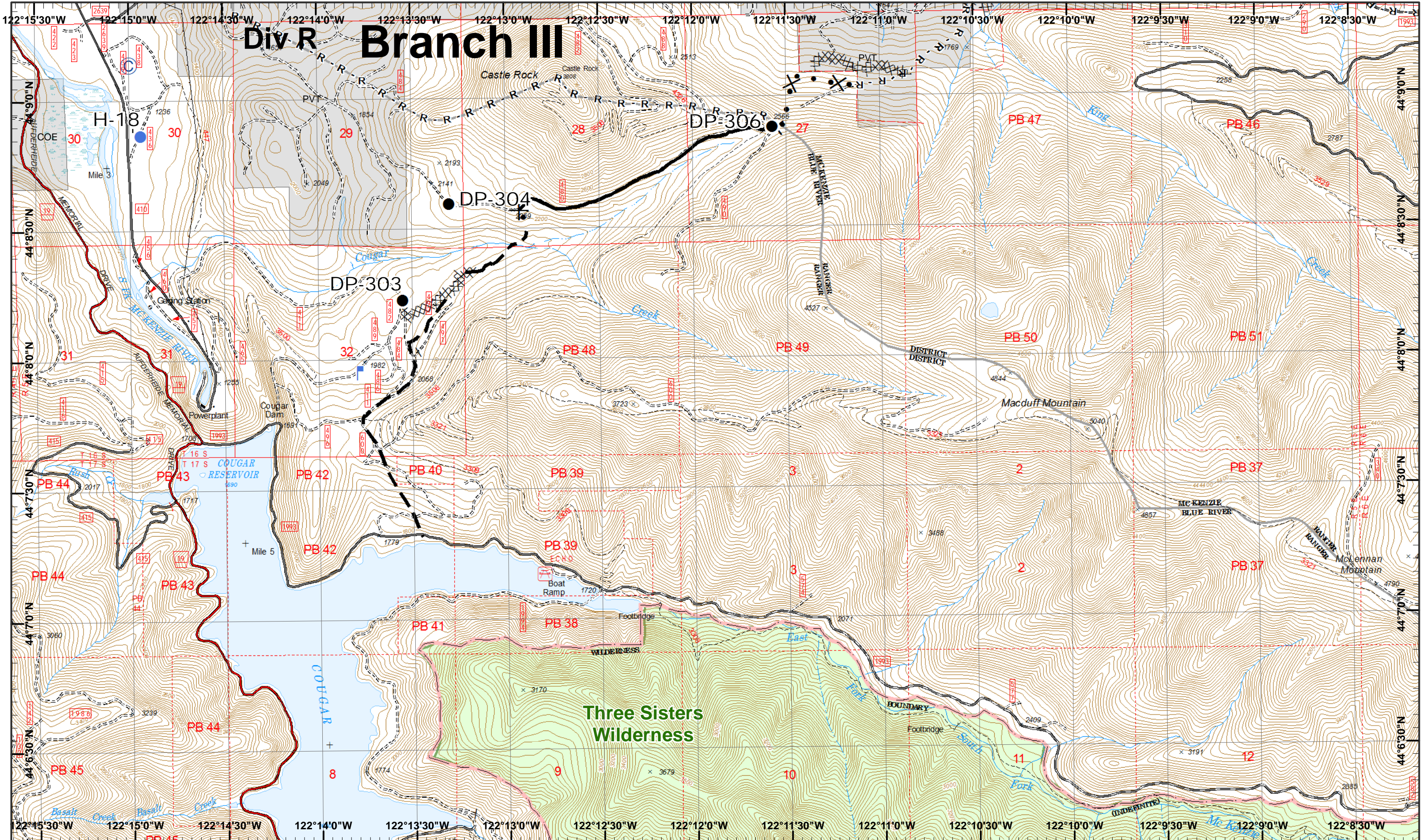
Rebel, Pete
 Horse Creek
 September 10, 2017

IR © 9/8/2017 2352
 Rebel Fire - 7,902 Acres
 Pete Fire - 51 Acres
 Challe Lookout Fire - 1,174 Acres
 Roney Fire - 3,135 Acres
 Separation Fire - 16,451 Acres
 Avenue Fire - 2,038 Acres
 Nash Fire - 6,376 Acres
 Map Created 9/9/2017 7:45:31 PM RDC

Dip Site
 IR Heat Source
 Completed Hand
 Planned Fire Line
 Drop Point
 Uncontrolled Fire
 Road as Line



1	2
3	4
5	6
7	8
9	10
11	12
13	14
15	16
17	18
19	20
21	22
23	24



Div R Branch III

Rebel, Pete
Horse Creek
September 10, 2017

IR © 9/8/2017 2352
Rebel Fire - 7,902 Acres
Pete Fire - 51 Acres
Challie Lookout Fire - 1,174 Acres
Roney Fire - 3,135 Acres
Separation Fire - 16,451 Acres
Avenue Fire - 2,038 Acres
Nash Fire - 6,376 Acres
Map Created 9/9/2017 7:46:19 PM RDC

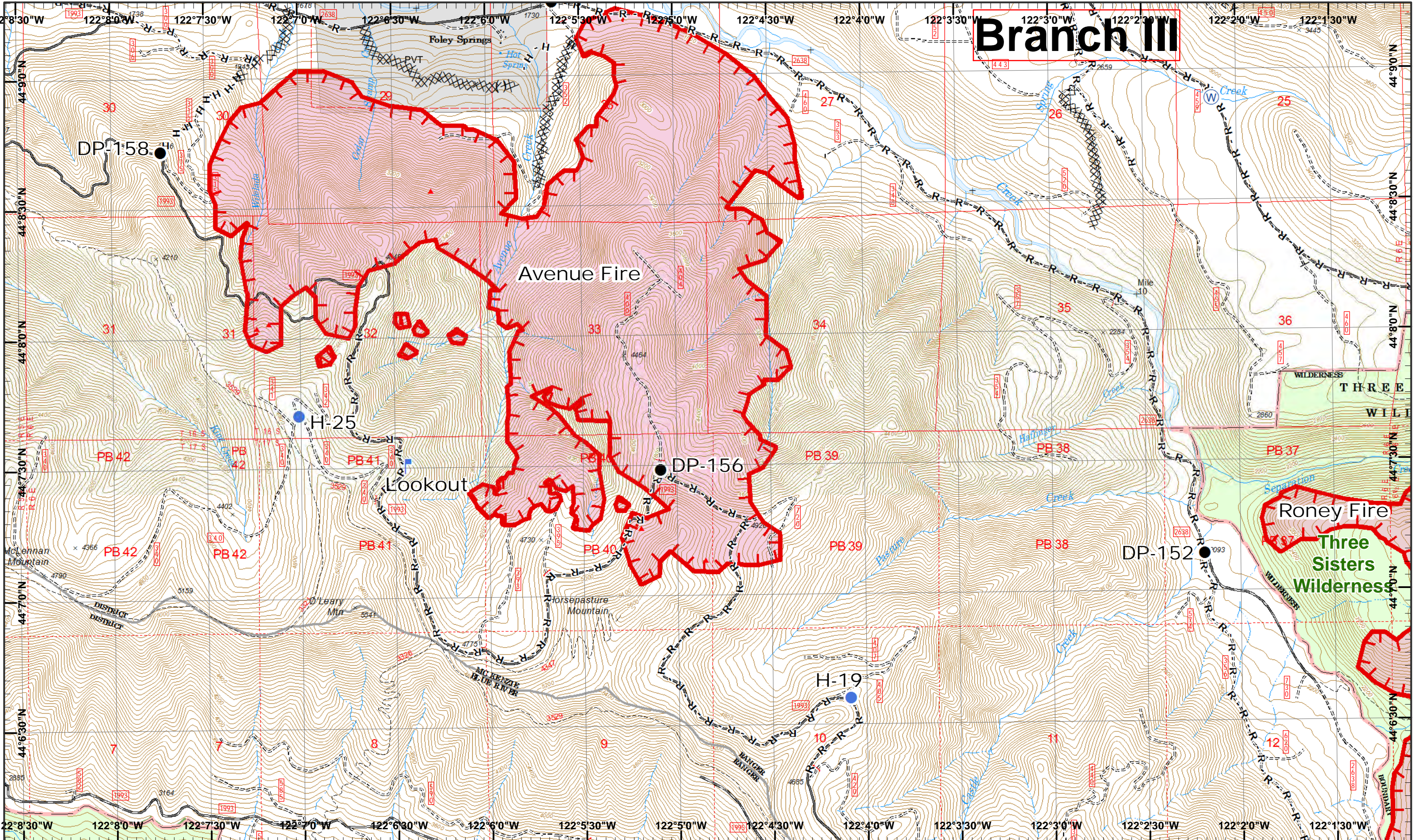


- Camp
- Drop Point
- Lookout
- XXXX Completed Dozer
- R - Road as Line
- Proposed Dozer
- Helispot
- Completed
- Planned Fire Line



1	2
3	4
5	6
7	8
9	10
11	12
13	14
15	16
17	18
19	20
21	22
23	24

Branch III



Rebel, Pete Horse Creek
 September 10, 2017
 IR © 9/8/2017 2352
 Rebel Fire - 7,902 Acres
 Pete Fire - 51 Acres
 Quail Lookout Fire - 1,174 Acres
 Roney Fire - 3,135 Acres
 Separation Fire - 16,451 Acres
 Avenue Fire - 2,038 Acres
 Nash Fire - 6,376 Acres

0 0.25 0.5 Miles
 Map Created 9/9/2017 7:47:10 PM RDC

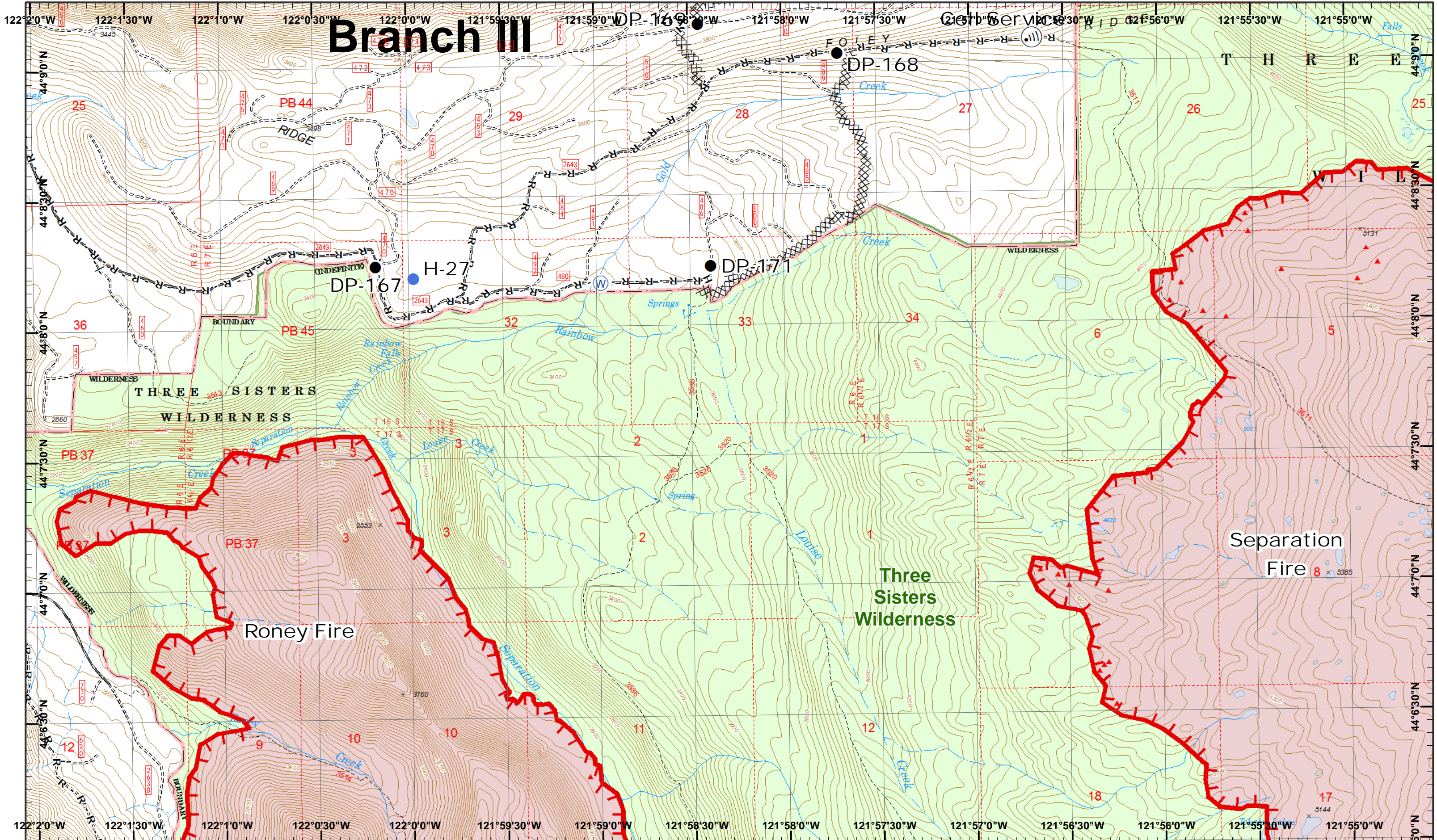
- Drop Point
- IR Heat Source
- Helispot
- Lookout
- Water Source
- Completed Dozer R - Road as Line (X) Ridge/Geographic Feature
- Uncontrolled Fire
- Completed Hand



1	2
3	4
5	6
7	8
9	10
11	12
13	14
15	16
17	18
19	20
21	22
23	24

Branch III

T H R E E



Rebel, Pete
Horse Creek
September 10, 2017

IR © 9/8/2017 2352
Rebel Fire - 7,902 Acres
Pete Fire - 51 Acres
Chaille Lookout Fire - 1,174 Acres
Roney Fire - 3,135 Acres
Separation Fire - 16,451 Acres
Avenue Fire - 2,038 Acres
Nash Fire - 6,376 Acres
Map Created 9/9/2017 7:48:01 PM RDC



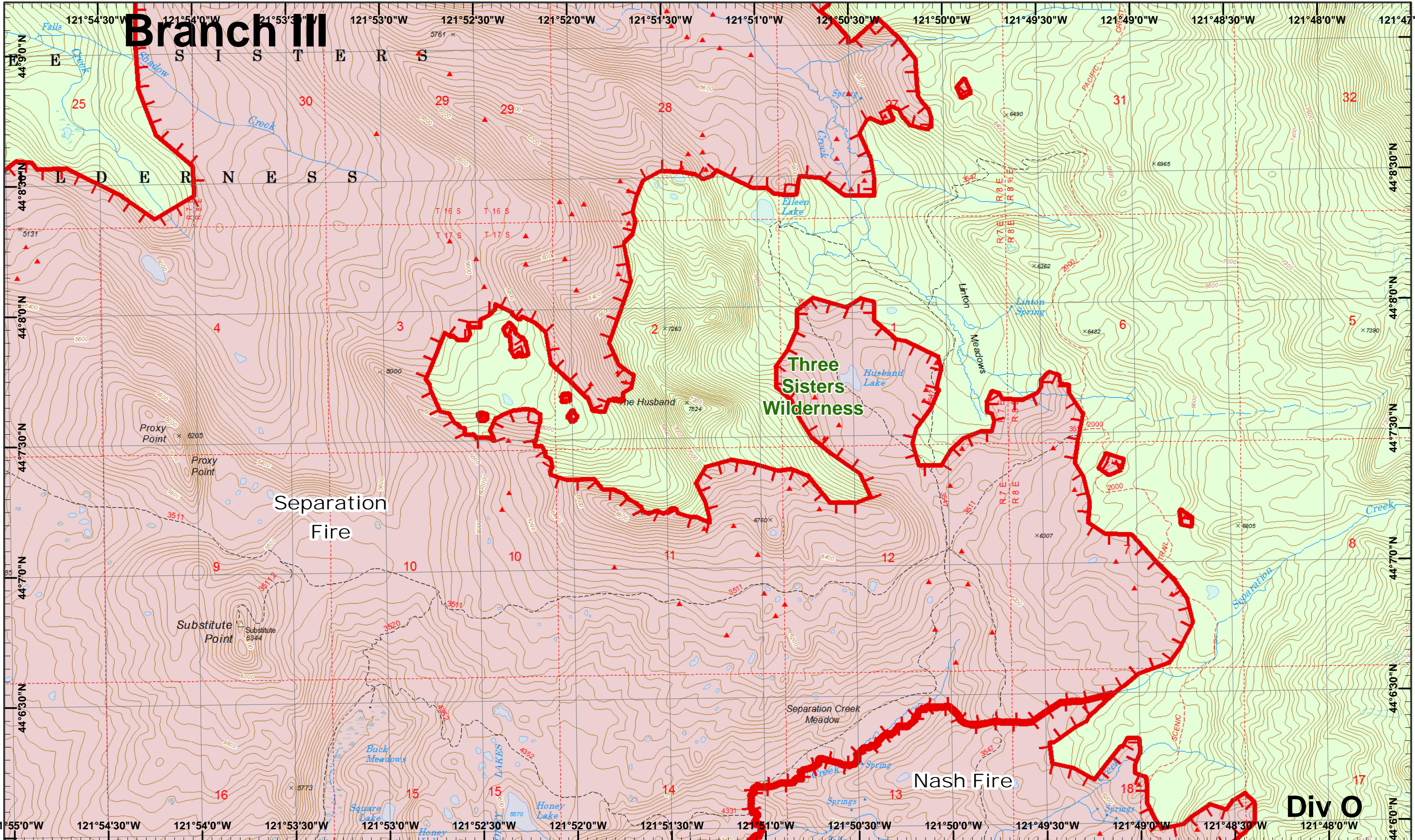
- Drop Point
- ▲ IR Heat Source
- ⦿ Internet Access
- ⊙ Water Source
- XXXX Completed Dozer R
- Road as Line
- ⬮ Uncontrolled Fire
- H Completed Hand



1	2	3	4
5	6	7	8
9	10	11	12
13	14	15	16
17	18	19	20
21	22	23	24

Page 9
X Division
I Branch





Rebel, Pete Horse Creek
 September 10, 2017

IR © 9/8/2017 2352
 Rebel Fire - 7,902 Acres
 Pete Fire - 51 Acres
 Challe Lookout Fire - 1,174 Acres
 Roney Fire - 3,135 Acres
 Separation Fire - 16,451 Acres
 Avenue Fire - 2,038 Acres
 Nash Fire - 6,376 Acres

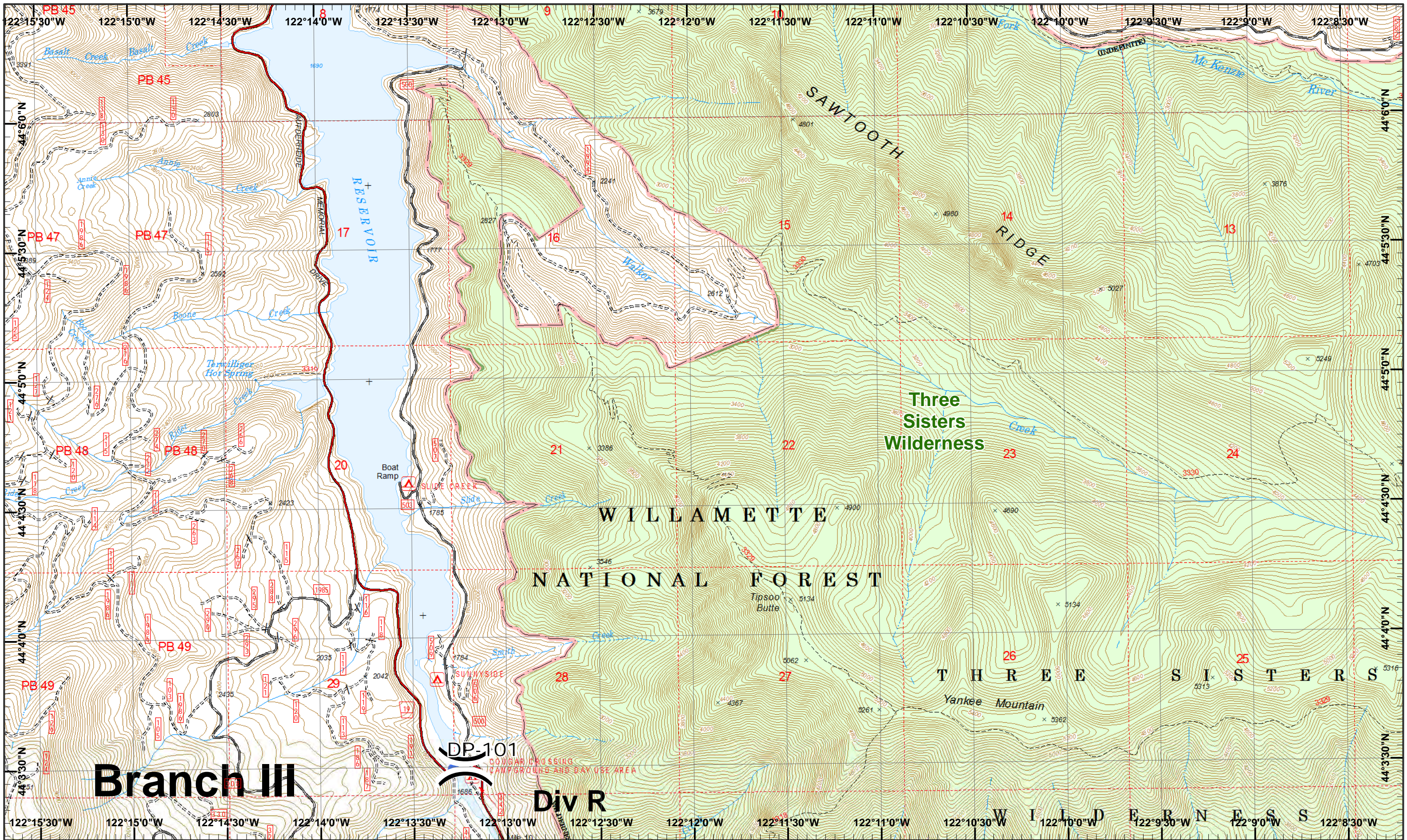
0 0.25 0.5 Miles

Map Created 9/9/2017 7:30:17 PM RDC

 IR Heat Source
 Uncontrolled Fire



1	2
3	4
5	6
7	8
9	10
11	12
13	14
15	16
17	18
19	20
21	22
23	24



Rebel, Pete
Horse Creek
September 10, 2017

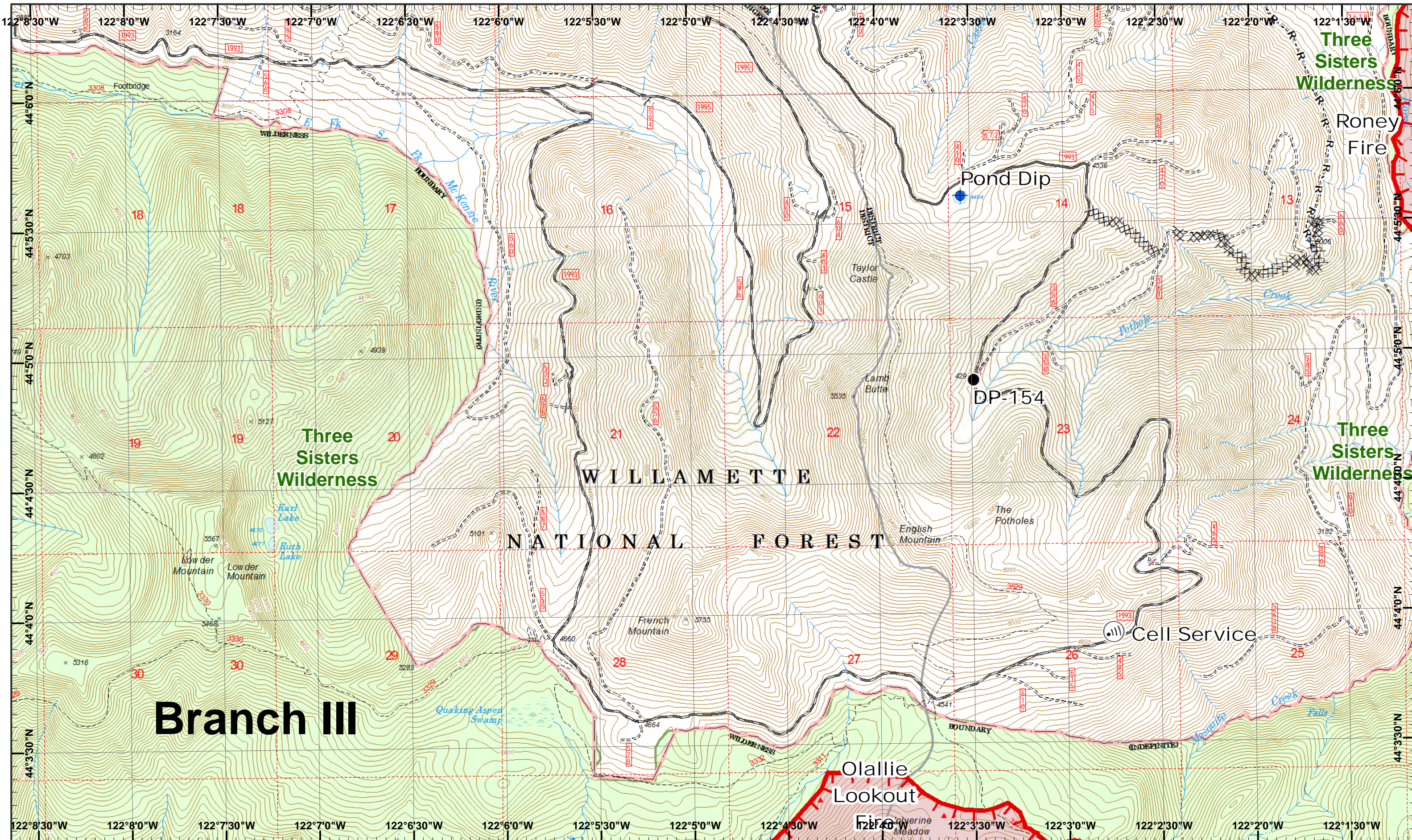
IR © 9/8/2017 2352
Rebel Fire - 7,902 Acres
Pete Fire - 51 Acres
Challe Lookout Fire - 1,174 Acres
Roney Fire - 3,135 Acres
Separation Fire - 16,451 Acres
Avenue Fire - 2,038 Acres
Nash Fire - 6,376 Acres

Drop Point
Helispot

Map Created 9/9/2017 7:31:08 PM RDC



1	2
3	4
5	6
7	8
9	10
11	12
13	14
15	16
17	18
19	20
21	22
23	24



Branch III

Rebel, Pete Horse Creek
 September 10, 2017

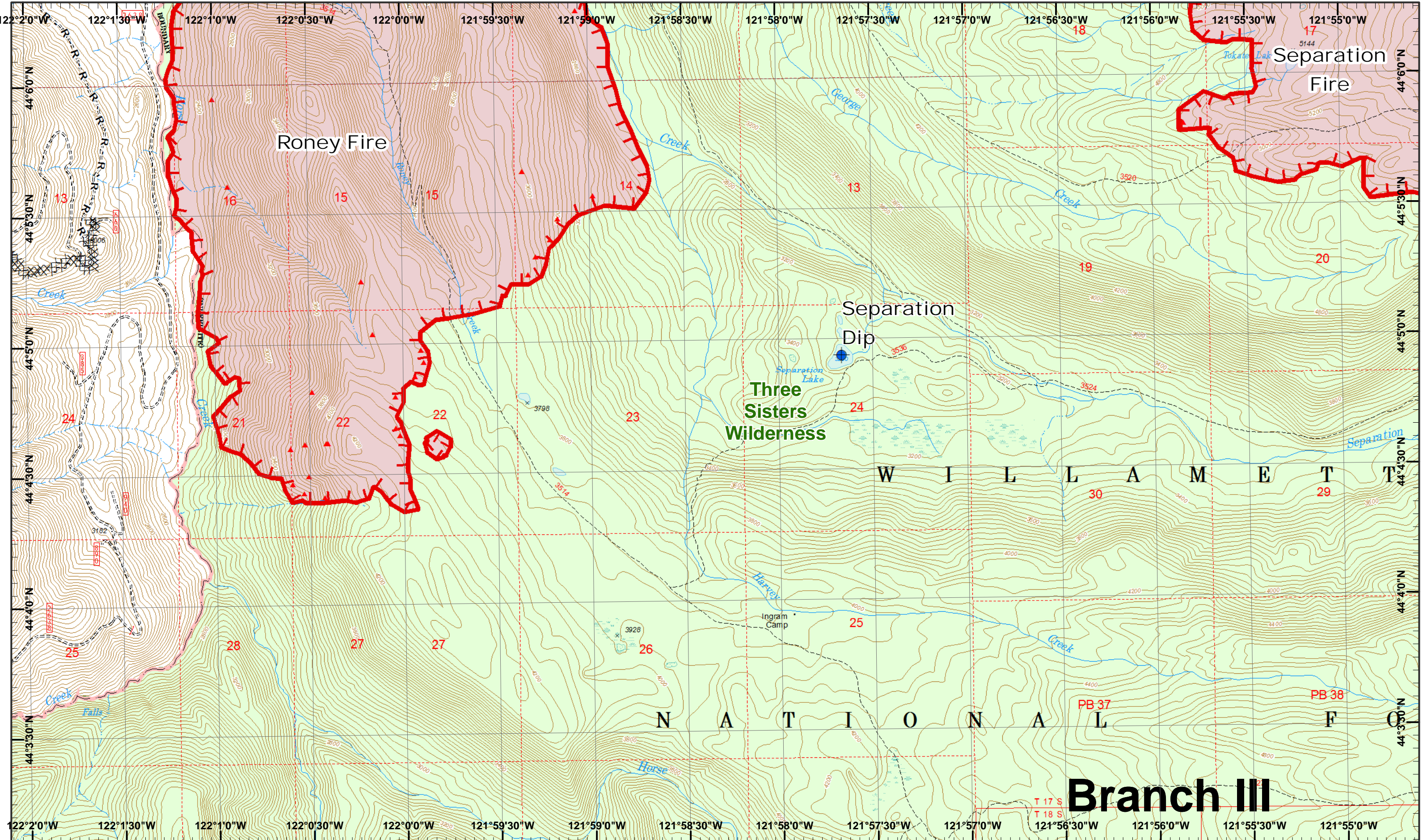
 IR © 9/8/2017 2352
 Rebel Fire - 7,902 Acres
 Pete Fire - 51 Acres
 Olallie Lookout Fire - 1,174 Acres
 Roney Fire - 3,135 Acres
 Separation Fire - 16,451 Acres
 Avenue Fire - 2,038 Acres
 Nash Fire - 6,376 Acres

0 0.25 0.5 Miles
 Map Created 9/9/2017 7:31:53 PM RDC

- Dip Site
- IR Heat Source
- Internet Access
- Uncontrolled Fire
- Road as Line
- Drop Point
- Completed Dozer



1	2
3	4
5	6
7	8
9	10
11	12
13	14
15	16
17	18
19	20
21	22
23	24
25	26
27	28
29	30



Branch III

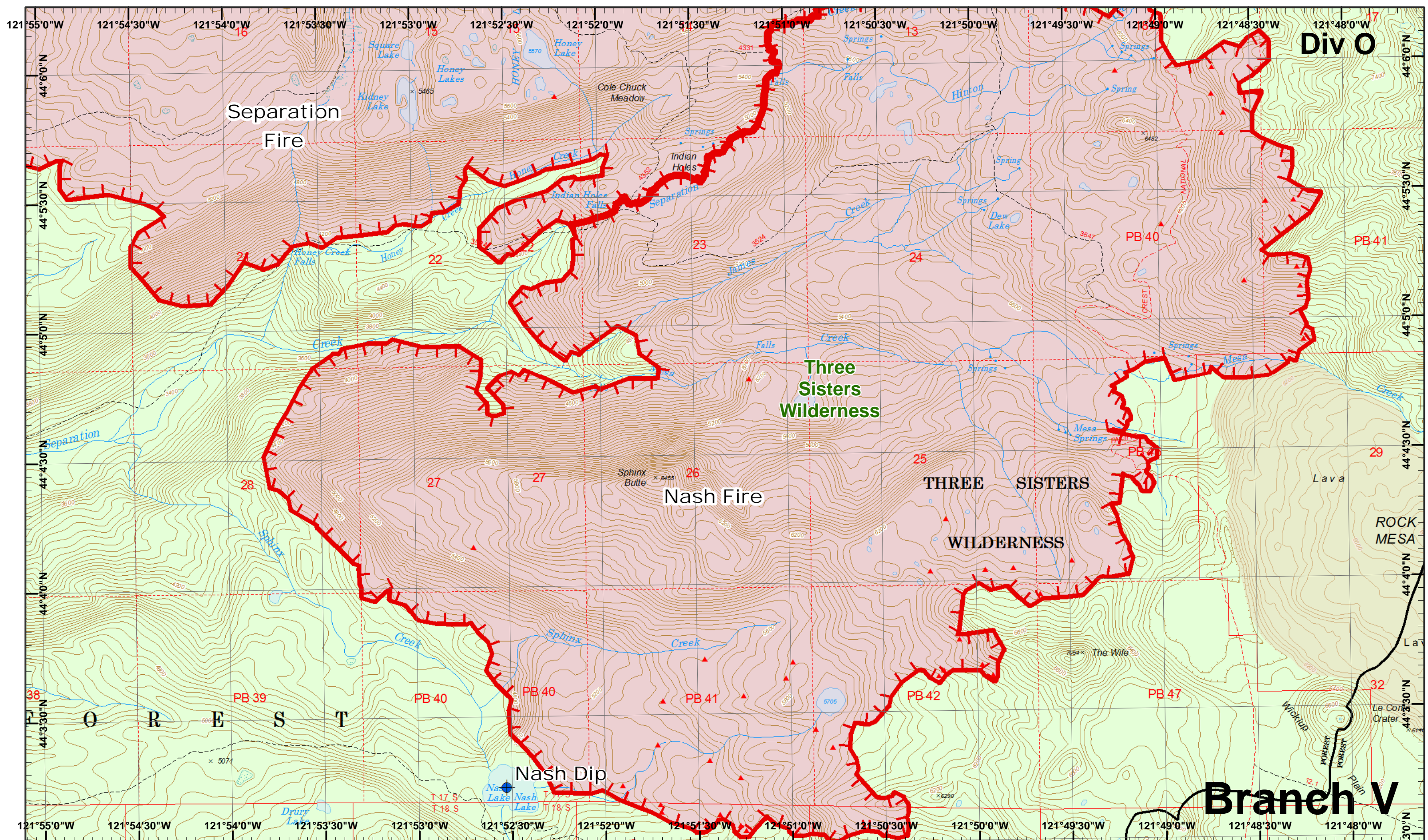
Rebel, Pete
Horse Creek
September 10, 2017

IR © 9/8/2017 2352
Rebel Fire - 7,902 Acres
Pete Fire - 51 Acres
Challe Lookout Fire - 1,174 Acres
Roney Fire - 3,135 Acres
Separation Fire - 16,451 Acres
Avenue Fire - 2,038 Acres
Nash Fire - 6,376 Acres

0 0.25 0.5 Miles
 Dip Site
 Uncontrolled Fire
 Road as Line
 IR Heat Source
 Completed Dozer



1	2
3	4
5	6
7	8
9	10
11	12
13	14
15	16
17	18
19	20
21	22
23	24



Div O

Branch V

Rebel, Pete
Horse Creek
September 10, 2017

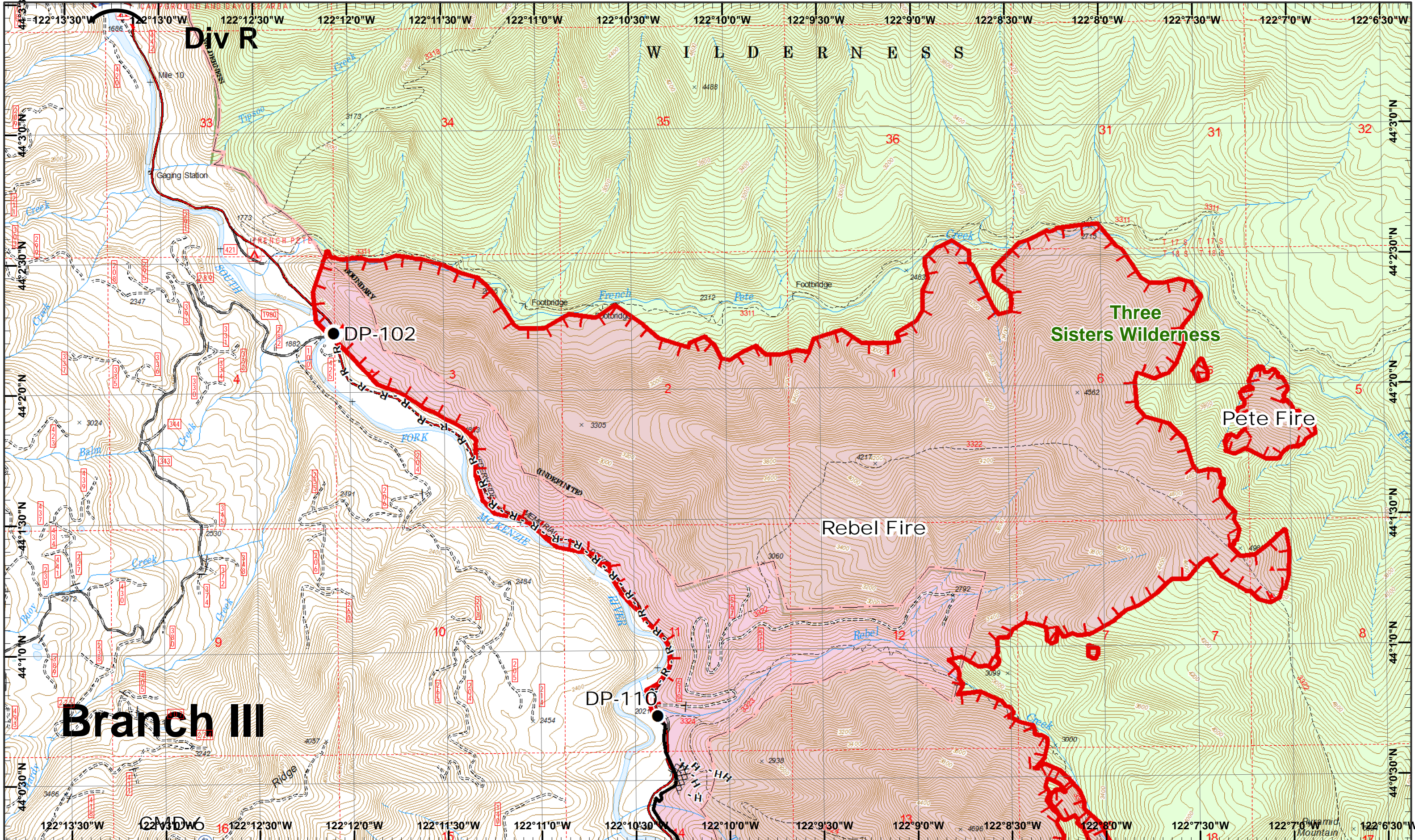
IR © 9/8/2017 2352
Rebel Fire - 7,902 Acres
Pete Fire - 51 Acres
Challe Lookout Fire - 1,174 Acres
Roney Fire - 3,135 Acres
Separation Fire - 16,451 Acres
Avenue Fire - 2,038 Acres
Nash Fire - 6,376 Acres
Map Created 9/9/2017 7:33:28 PM RDC

 Dip Site
 Uncontrolled Fire
 IR Heat Source



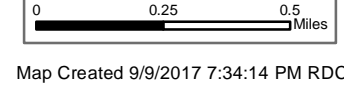
1	2
3	4
5	6
7	8
9	10
11	12
13	14
15	16
17	18
19	20
21	22
23	24
25	26
27	28
29	30
31	32

Page 14
)(Division
)(Branch



**Rebel, Pete
Horse Creek
September 10, 2017**

IR © 9/8/2017 2352
 Rebel Fire - 7,902 Acres
 Pete Fire - 51 Acres
 Chaille Lookout Fire - 1,174 Acres
 Roney Fire - 3,135 Acres
 Separation Fire - 16,451 Acres
 Avenue Fire - 2,038 Acres
 Nash Fire - 6,376 Acres

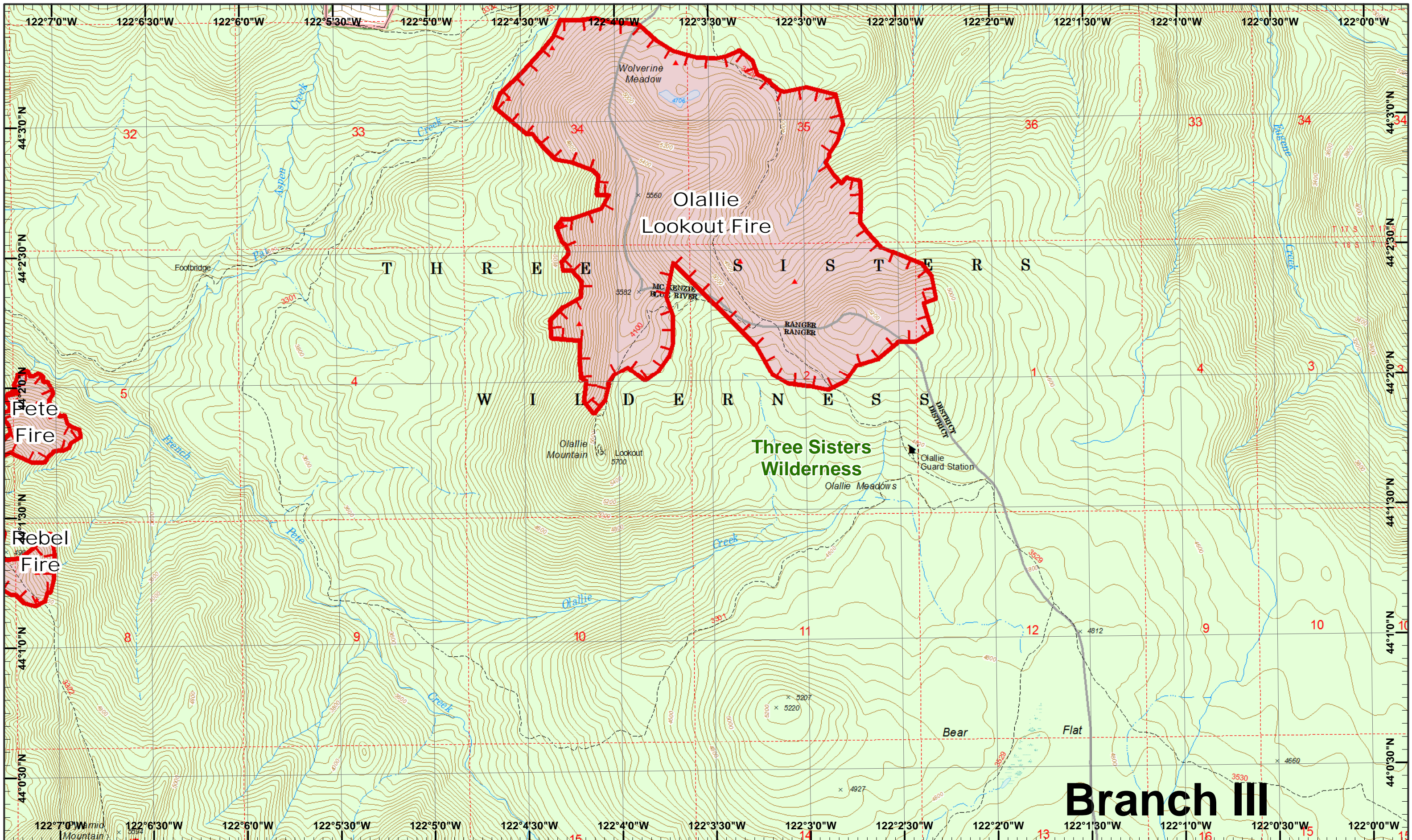


- Drop Point
- ▲ IR Heat Source
- Ⓜ Water Source
- Completed
- H · Completed Hand
- Ⓟ Helispot
- Ⓡ Repeater
- Ⓜ Uncontrolled Fire
- XXXX Completed Dozer
- R · Road as Line




1	2
3	4
5	6
7	8
9	10
11	12
13	14
15	16
17	18
19	20
21	22
23	24





Rebel, Pete
Horse Creek
September 10, 2017

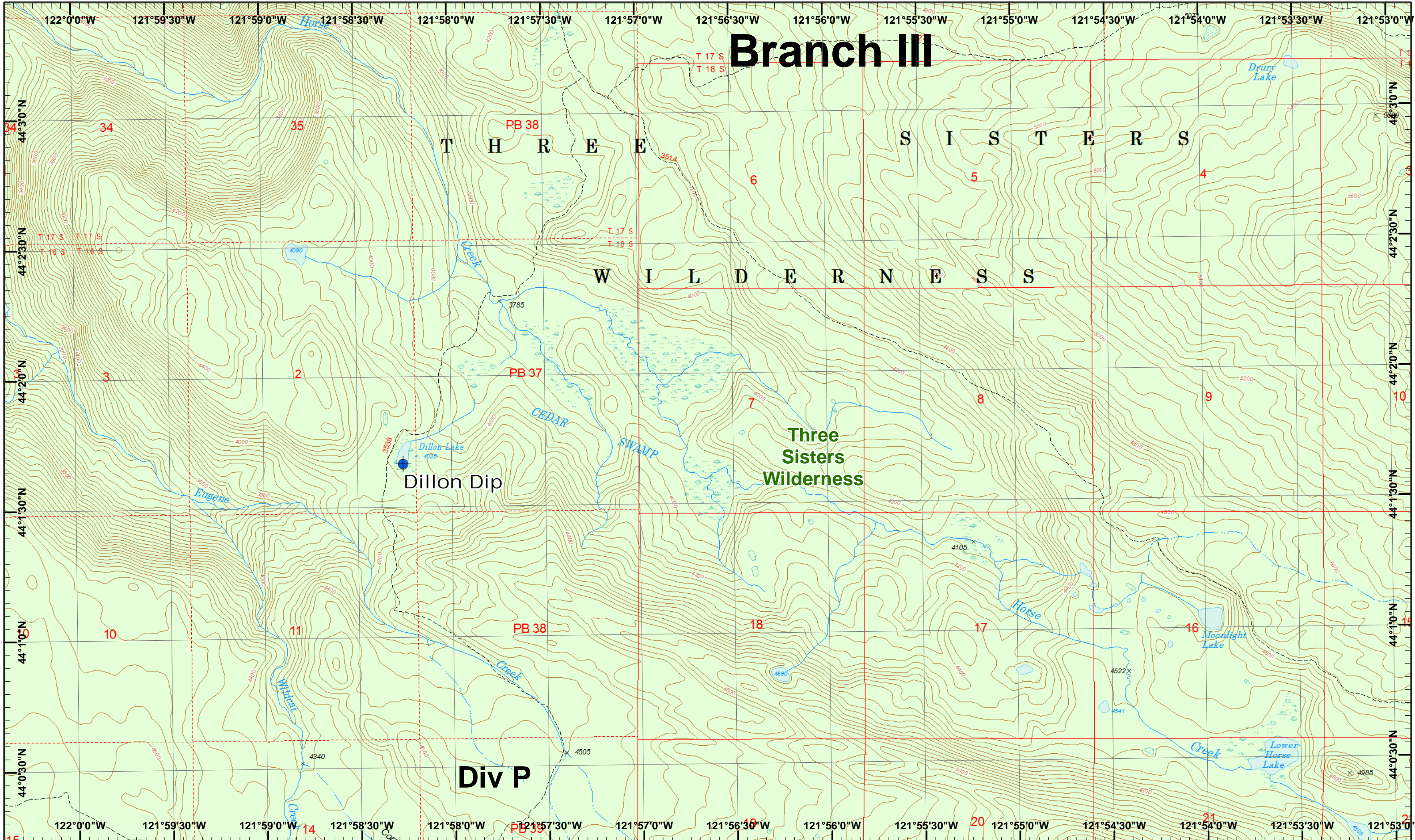
IR © 9/8/2017 2352
 Rebel Fire - 7,902 Acres
 Pete Fire - 51 Acres
 Olallie Lookout Fire - 1,174 Acres
 Roney Fire - 3,135 Acres
 Separation Fire - 16,451 Acres
 Avenue Fire - 2,038 Acres
 Nash Fire - 6,376 Acres



IR Heat Source
 Uncontrolled Fire



1	2
3	4
5	6
7	8
9	10
11	12
13	14
15	16
17	18
19	20
21	22
23	24



Branch III

T H R E E S I S T E R S

W I L D E R N E S S

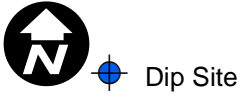
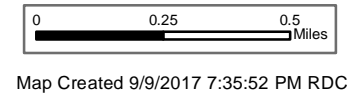
Three Sisters Wilderness

Dillon Dip

Div P

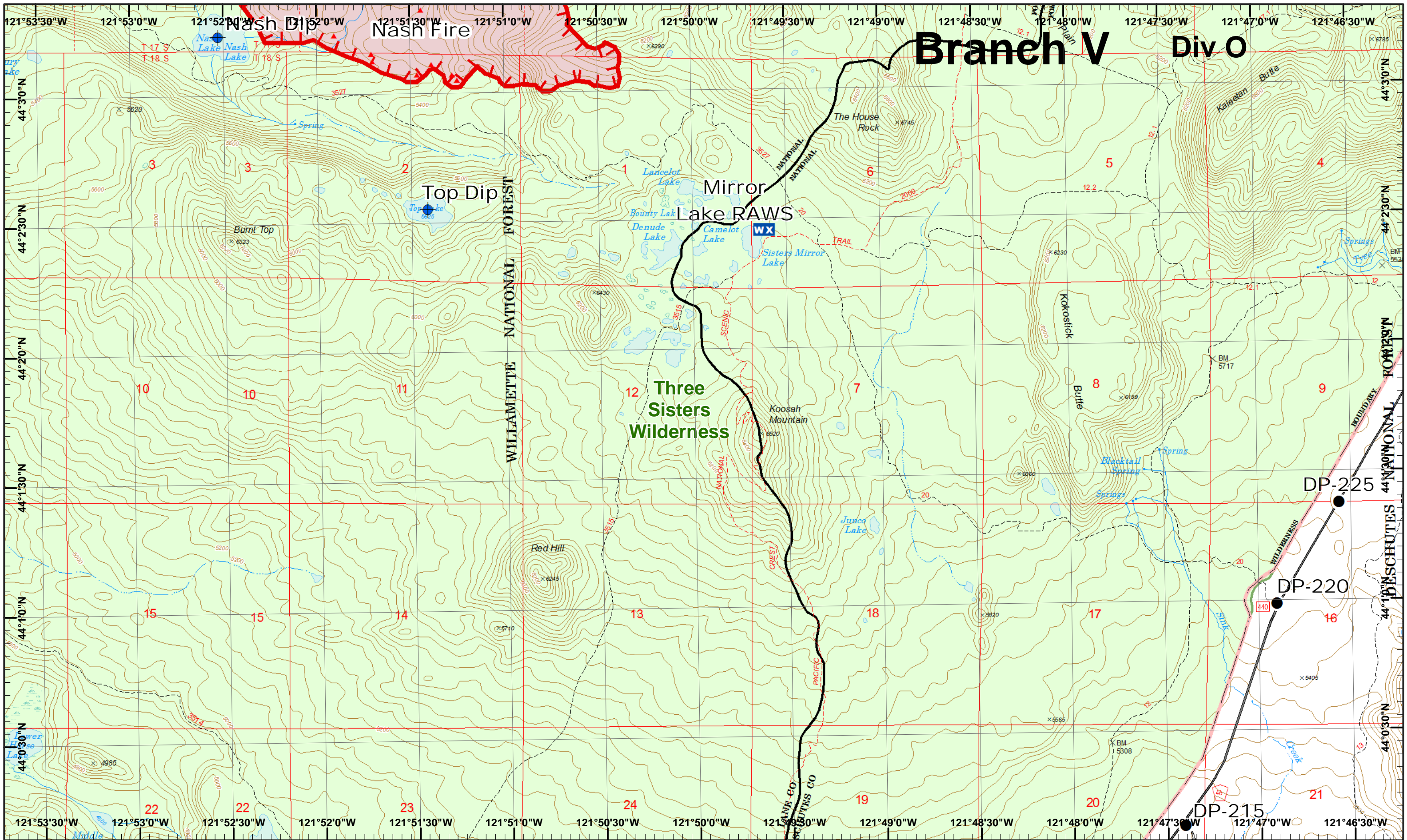
Rebel, Pete
Horse Creek
September 10, 2017

IR © 9/8/2017 2352
Rebel Fire - 7,902 Acres
Pete Fire - 51 Acres
Chaille Lookout Fire - 1,174 Acres
Roney Fire - 3,135 Acres
Separation Fire - 16,451 Acres
Avenue Fire - 2,038 Acres
Nash Fire - 6,376 Acres



1	2
3	4
5	6
7	8
9	10
11	12
13	14
15	16
17	18
19	20
21	22
23	24





Branch V Div O

Rebel, Pete
Horse Creek
September 10, 2017

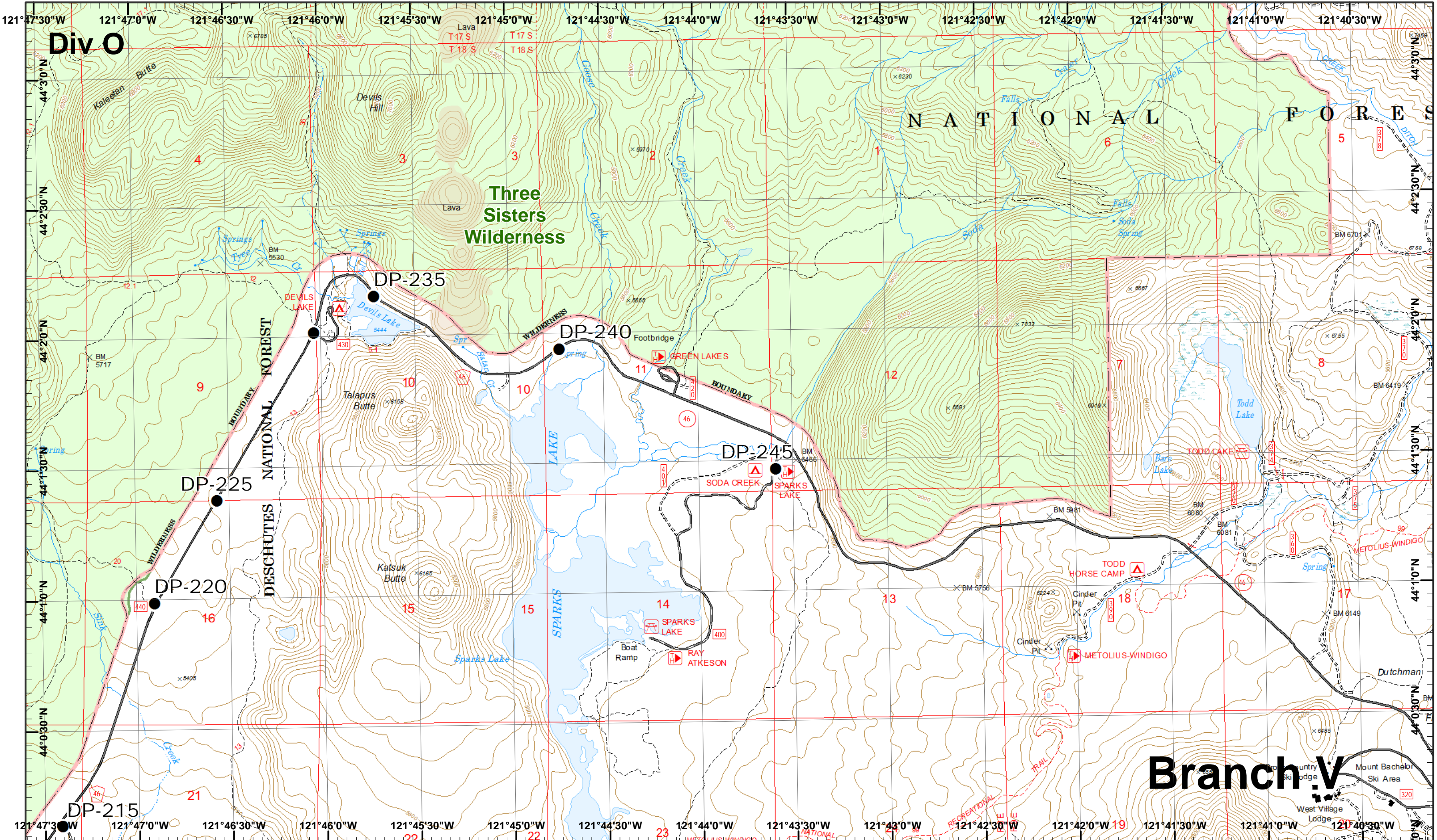
IR © 9/8/2017 2352
Rebel Fire - 7,902 Acres
Pete Fire - 51 Acres
Challie Lookout Fire - 1,174 Acres
Roney Fire - 3,135 Acres
Separation Fire - 16,451 Acres
Avenue Fire - 2,038 Acres
Nash Fire - 6,376 Acres

Map Created 9/9/2017 7:36:39 PM RDC

Dip Site
 IR Heat Source
 Uncontrolled Fire
 Mobile Weather
 Drop Point



1	2
3	4
5	6
7	8
9	10
11	12
13	14
15	16
17	18
19	20
21	22
23	24



Div O

NATIONAL FOREST


Three Sisters Wilderness

DESCHUTES NATIONAL FOREST

Branch V

Rebel, Pete Horse Creek
September 10, 2017

IR © 9/8/2017 2352
Rebel Fire - 7,902 Acres
Pete Fire - 51 Acres
Chaille Lookout Fire - 1,174 Acres
Roney Fire - 3,135 Acres
Separation Fire - 16,451 Acres
Avenue Fire - 2,038 Acres
Nash Fire - 6,376 Acres



Drop Point

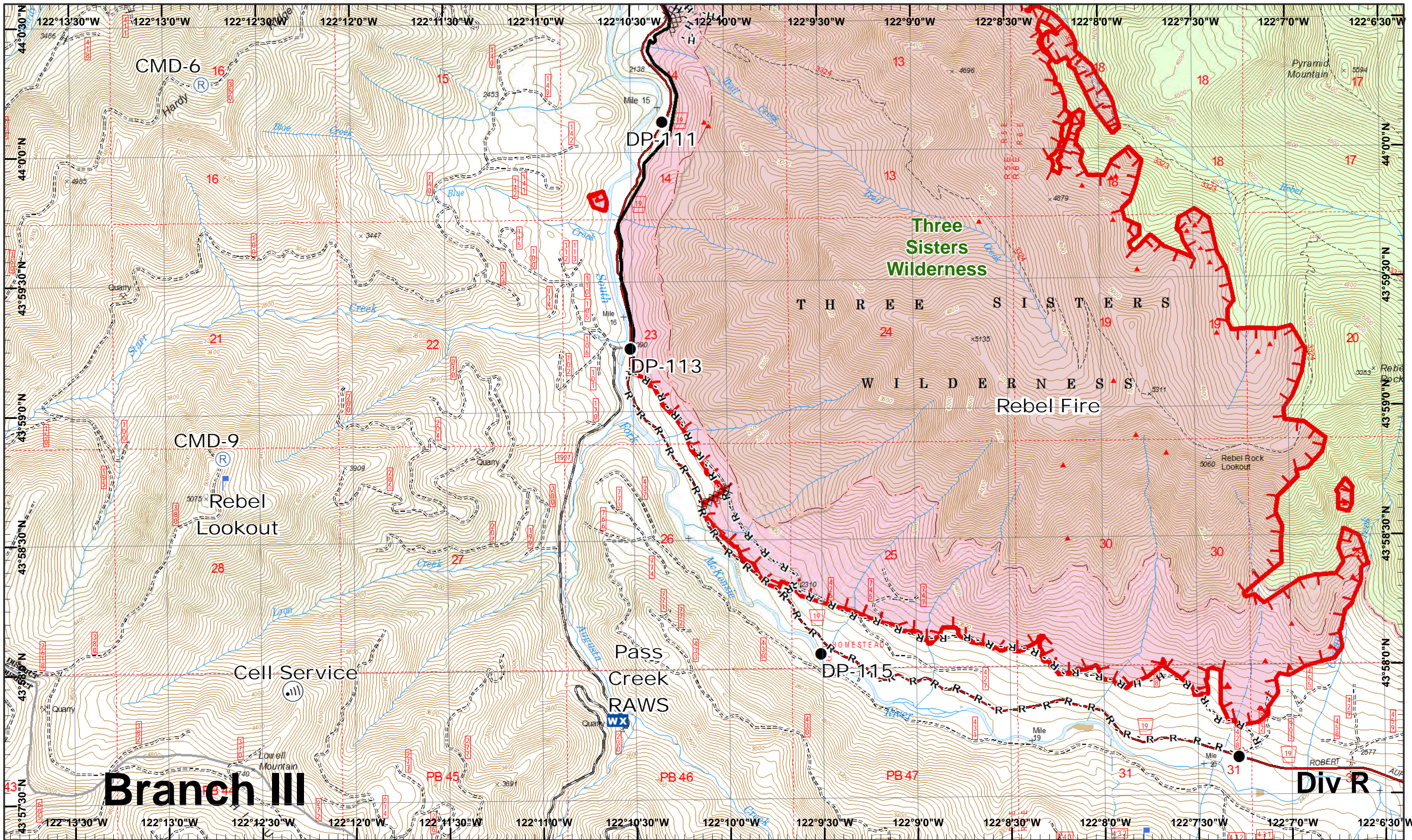
Map Created 9/9/2017 7:37:28 PM RDC



1	2
3	4
5	6
7	8
9	10
11	12
13	14
15	16
17	18
19	20
21	22
23	24

Page 19
X Division
I Branch





Rebel, Pete Horse Creek
 September 10, 2017

IR © 9/8/2017 2352
 Rebel Fire - 7,902 Acres
 Pete Fire - 51 Acres
 Challe Lookout Fire - 1,174 Acres
 Roney Fire - 3,135 Acres
 Separation Fire - 16,451 Acres
 Avenue Fire - 2,038 Acres
 Nash Fire - 6,376 Acres

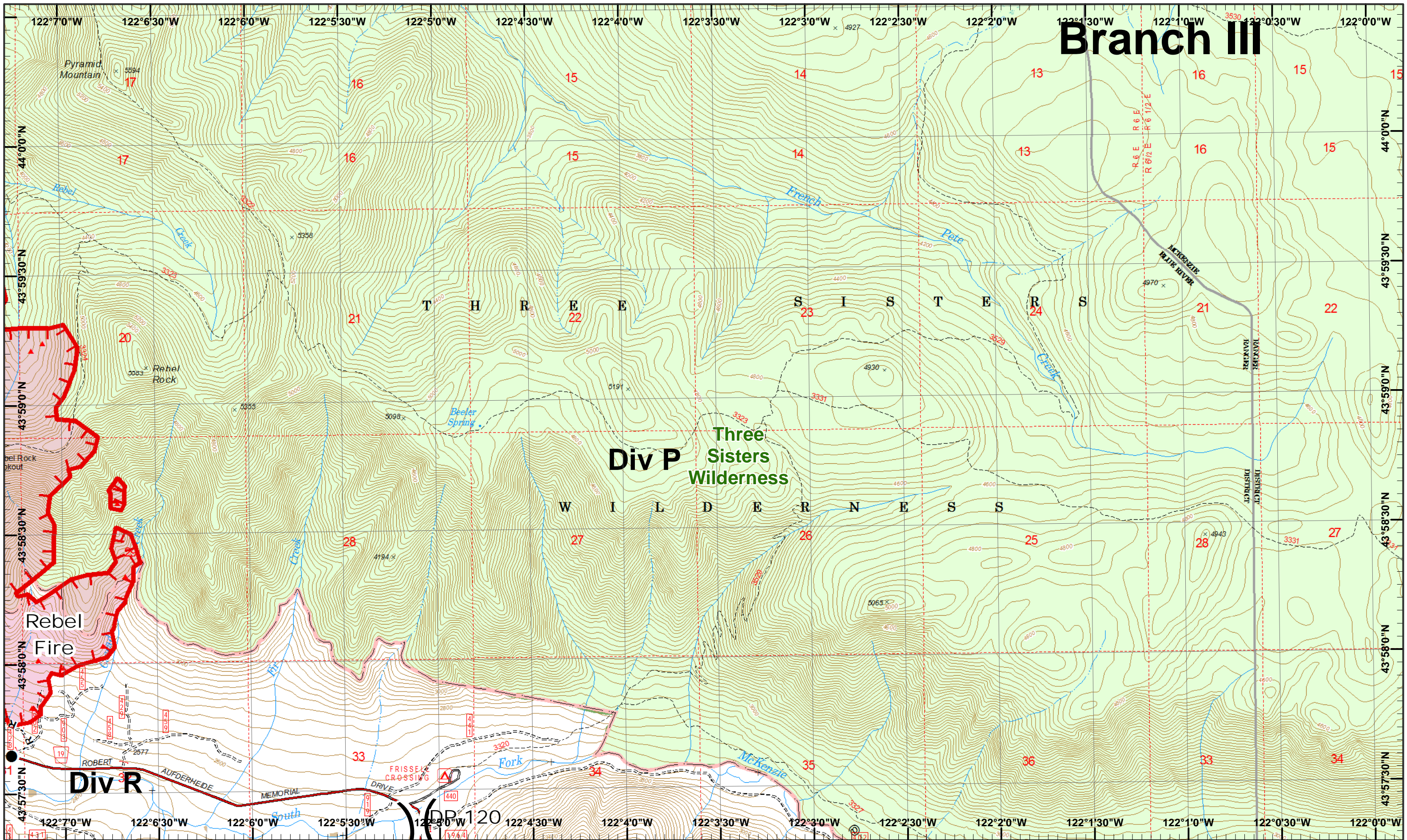
Map Created 9/9/2017 7:39:05 PM RDC

	Drop Point	Internet Access	Lookout	Repeater	Completed	Completed Hand
	IR Heat Source	Mobile Weather	Uncontrolled Fire	Completed Dozer	Road as Line	



1	2
3	4
5	6
7	8
9	10
11	12
13	14
15	16
17	18
19	20
21	22
23	24

Branch III



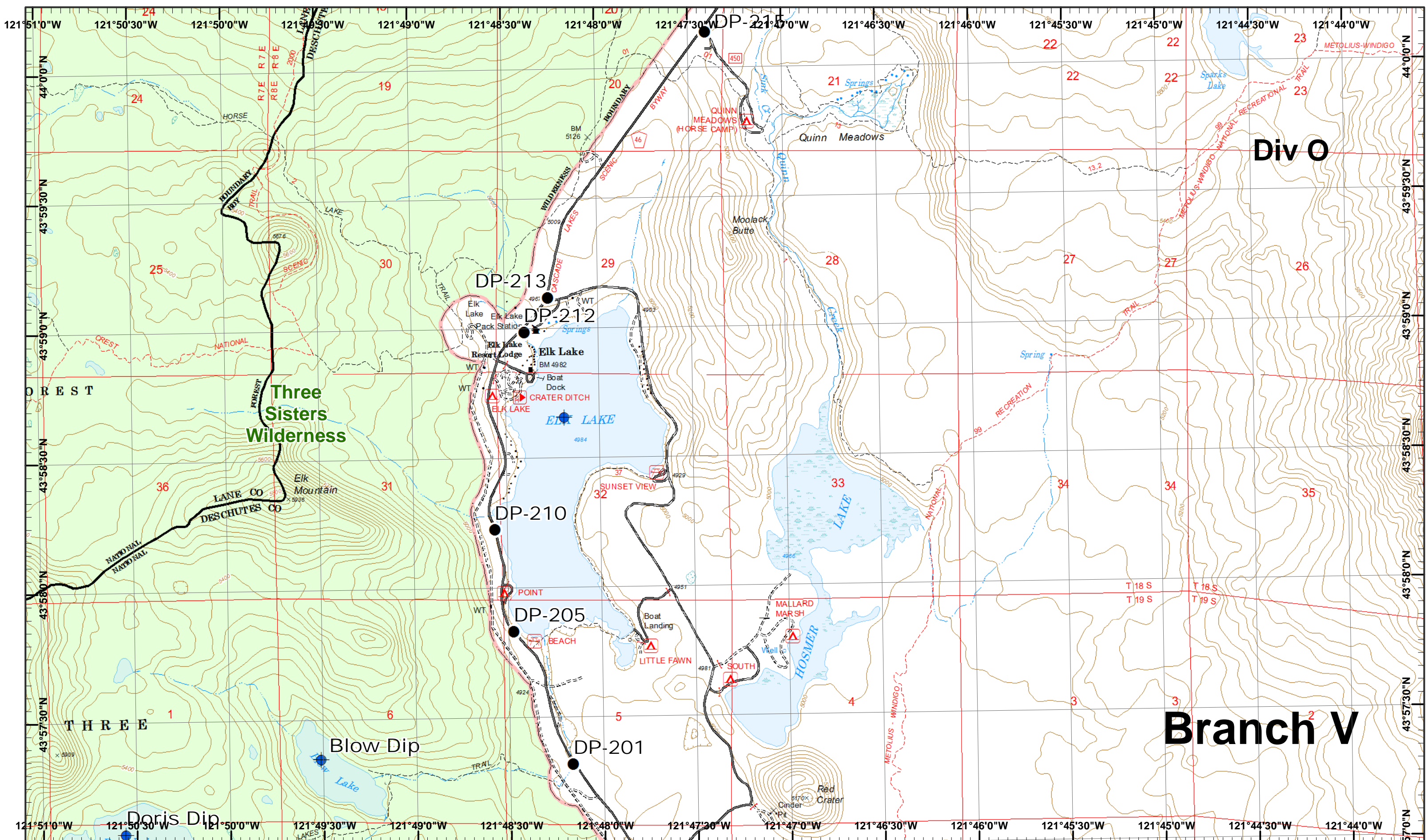
Rebel, Pete
Horse Creek
September 10, 2017

IR © 9/8/2017 2352
Rebel Fire - 7,902 Acres
Pete Fire - 51 Acres
Chaille Lookout Fire - 1,174 Acres
Roney Fire - 3,135 Acres
Separation Fire - 16,451 Acres
Avenue Fire - 2,038 Acres
Nash Fire - 6,376 Acres
Map Created 9/9/2017 7:39:52 PM RDC

Drop Point IR Heat Source Road as Line Uncontrolled Fire



1	2
3	4
5	6
7	8
9	10
11	12
13	14
15	16
17	18
19	20
21	22
23	24
25	26
27	28
29	30
31	32
33	34




Div O

Branch V

Rebel, Pete
Horse Creek
September 10, 2017

IR © 9/8/2017 2352
Rebel Fire - 7,902 Acres
Pete Fire - 51 Acres
Challe Lookout Fire - 1,174 Acres
Roney Fire - 3,135 Acres
Separation Fire - 16,451 Acres
Avenue Fire - 2,038 Acres
Nash Fire - 6,376 Acres



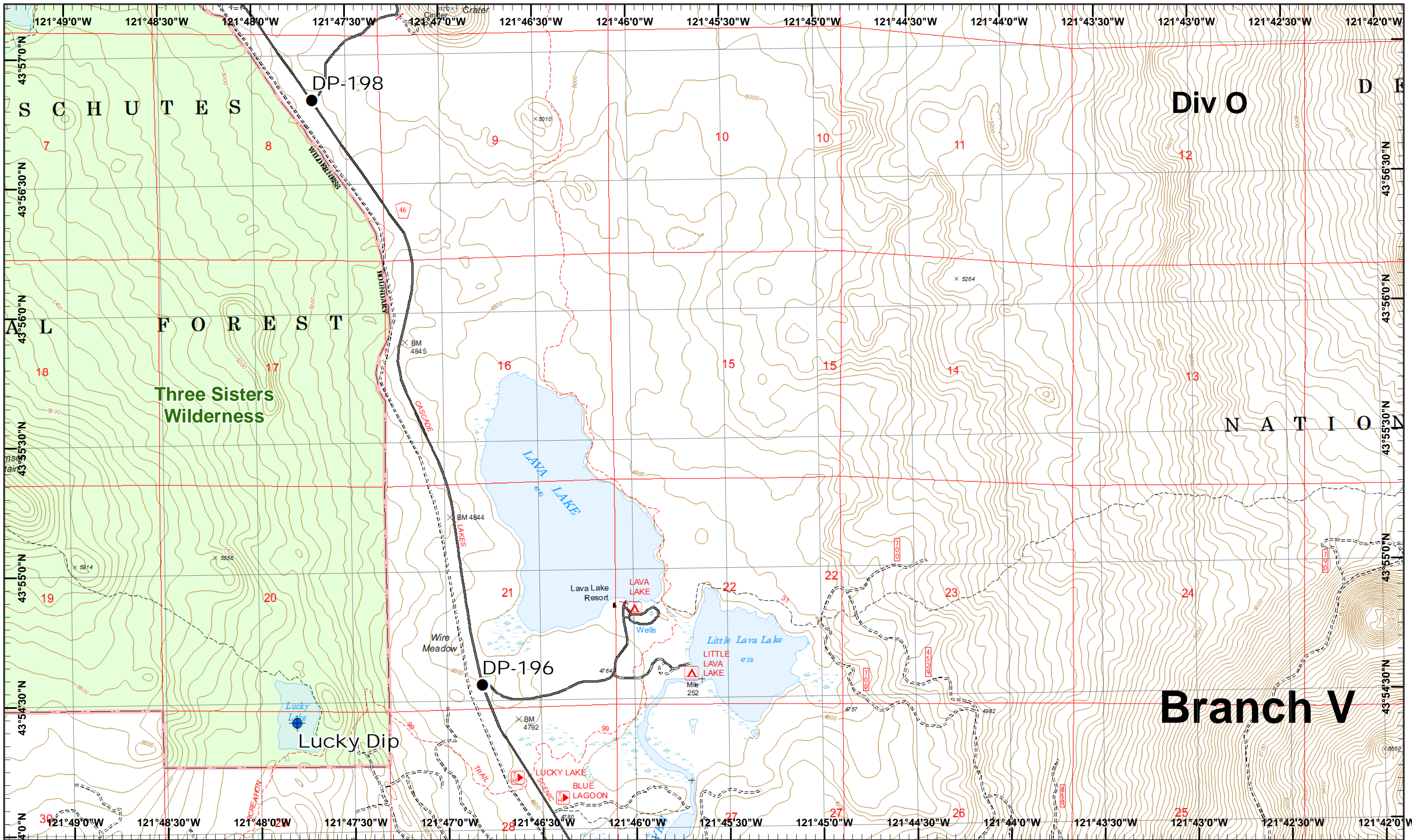
Dip Site
 Drop Point



1	2
3	4
5	6
7	8
9	10
11	12
13	14
15	16
17	18
19	20
21	22
23	24
25	26
27	28
29	30
31	32
33	34
35	36

Page 22
)(Division
[] Branch





Rebel, Pete
Horse Creek
September 10, 2017

IR © 9/8/2017 2352
Rebel Fire - 7,902 Acres
Pete Fire - 51 Acres
Chaille Lookout Fire - 1,174 Acres
Roney Fire - 3,135 Acres
Separation Fire - 16,451 Acres
Avenue Fire - 2,038 Acres
Nash Fire - 6,376 Acres

0 0.25 0.5 Miles
Map Created 9/9/2017 7:41:27 PM RDC

▲ Dip Site
● Drop Point

Div O

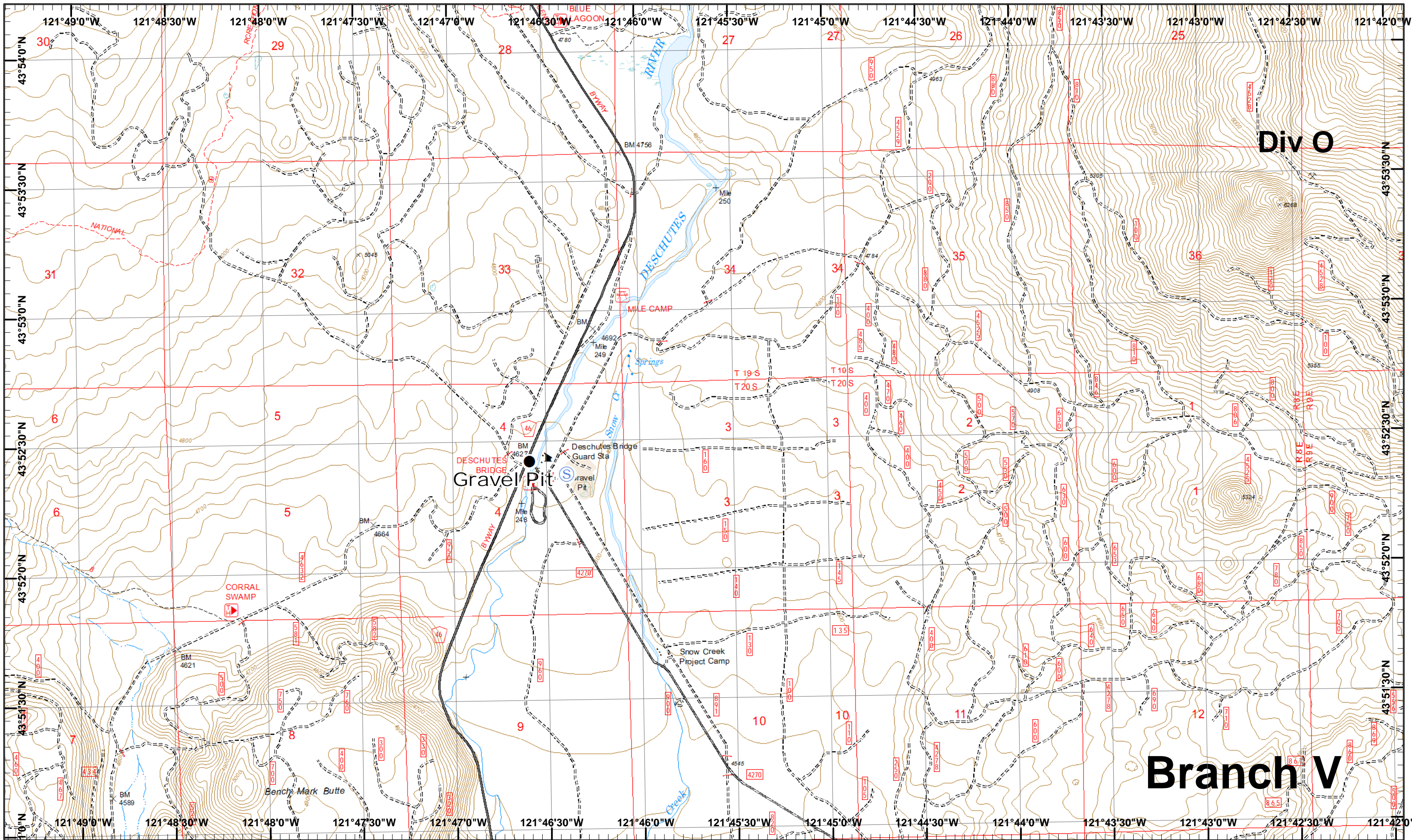
Branch V



1	2
3	4
5	6
7	8
9	10
11	12
13	14
15	16
17	18
19	20
21	22
23	24
25	26
27	28
29	30

Page 23
X Division
I Branch






Div O

Branch V

Rebel, Pete
Horse Creek
September 10, 2017

IR © 9/8/2017 2352
Rebel Fire - 7,902 Acres
Pete Fire - 51 Acres
Chaille Lookout Fire - 1,174 Acres
Roney Fire - 3,135 Acres
Separation Fire - 16,451 Acres
Avenue Fire - 2,038 Acres
Nash Fire - 6,376 Acres



Drop Point Staging Area



1	2
3	4
5	6
7	8
9	10
11	12
13	14
15	16
17	18
19	20
21	22
23	24
25	26
27	28
29	30

Page 24
X Division
I Branch

