
























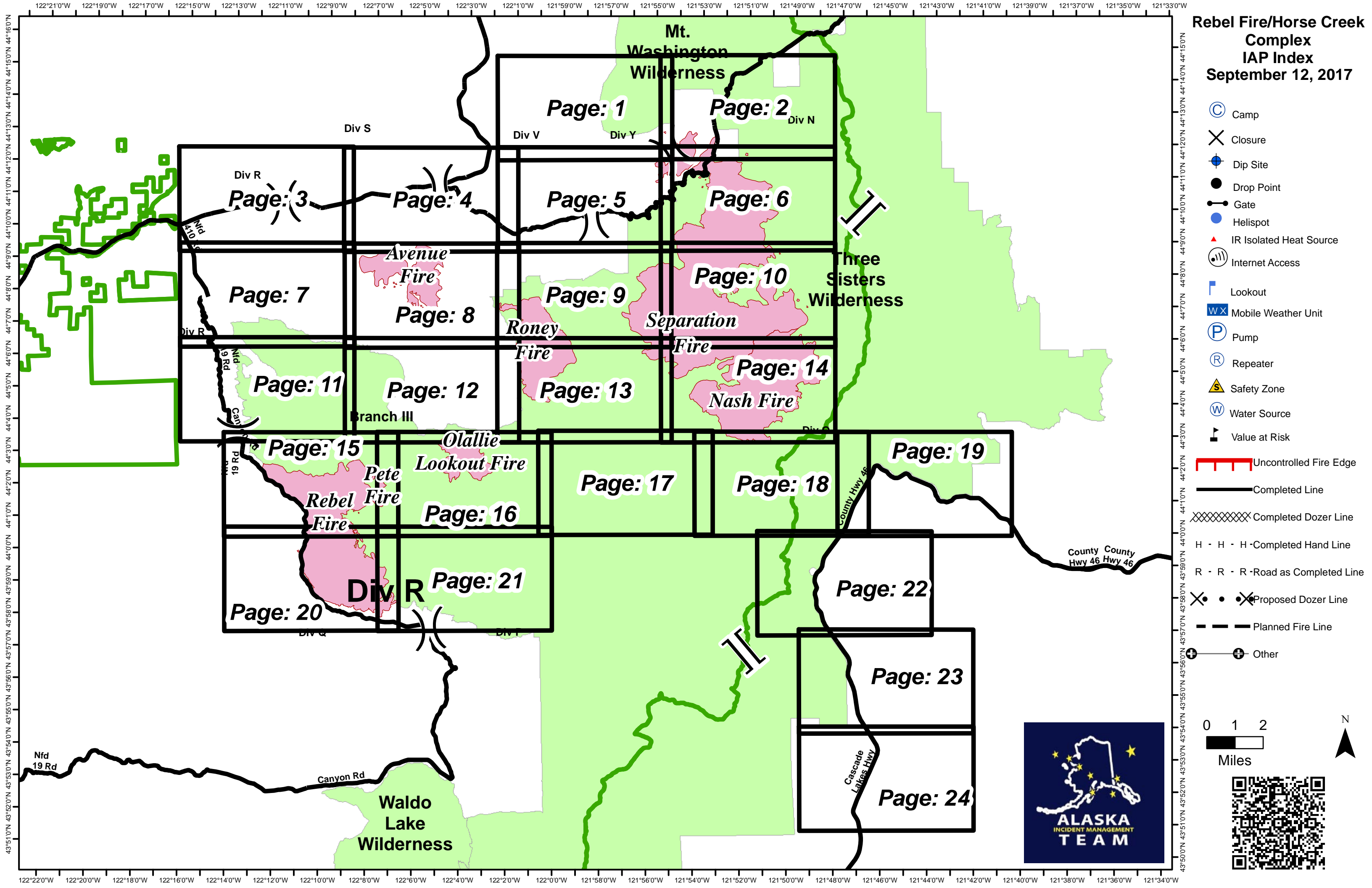
Rebel Fire/Horse Creek Complex IAP Index

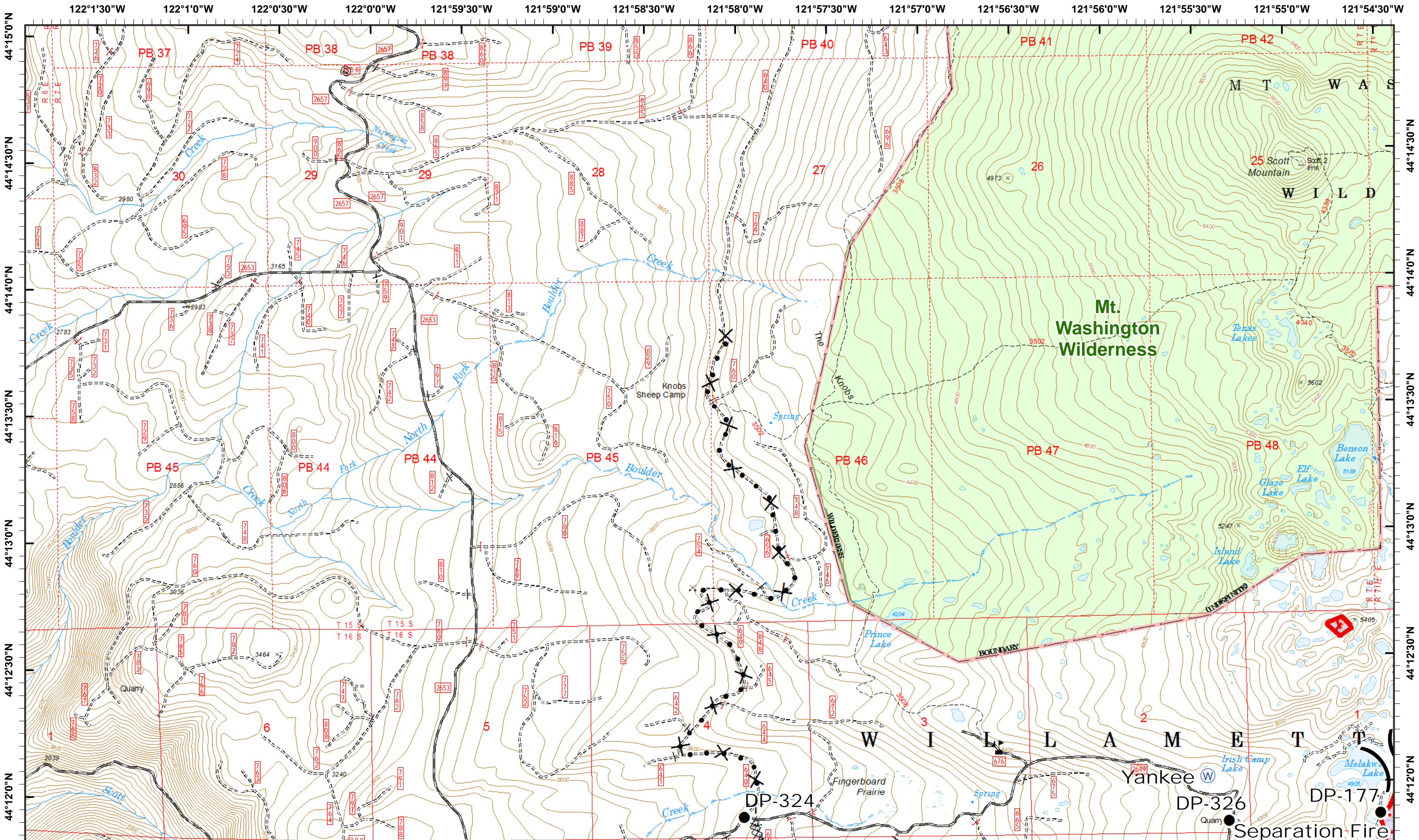
September 12, 2017

-  Camp
-  Closure
-  Dip Site
-  Drop Point
-  Gate
-  Helispot
-  IR Isolated Heat Source
-  Internet Access
-  Lookout
-  Mobile Weather Unit
-  Pump
-  Repeater
-  Safety Zone
-  Water Source
-  Value at Risk
-  Uncontrolled Fire Edge
-  Completed Line
-  Completed Dozer Line
-  Completed Hand Line
-  Road as Completed Line
-  Proposed Dozer Line
-  Planned Fire Line
-  Other

0 1 2
Miles







Rebel, Pete Horse Creek
 September 12, 2017

IR © 9/9/2017 1949
 Rebel Fire - 7,941 Acres
 Pete Fire - 51 Acres
 Quailie Lookout Fire - 1,221 Acres
 Roney Fire - 3,161 Acres
 Separation Fire - 16,588 Acres
 Avenue Fire - 2,171 Acres
 Nash Fire - 6,409 Acres

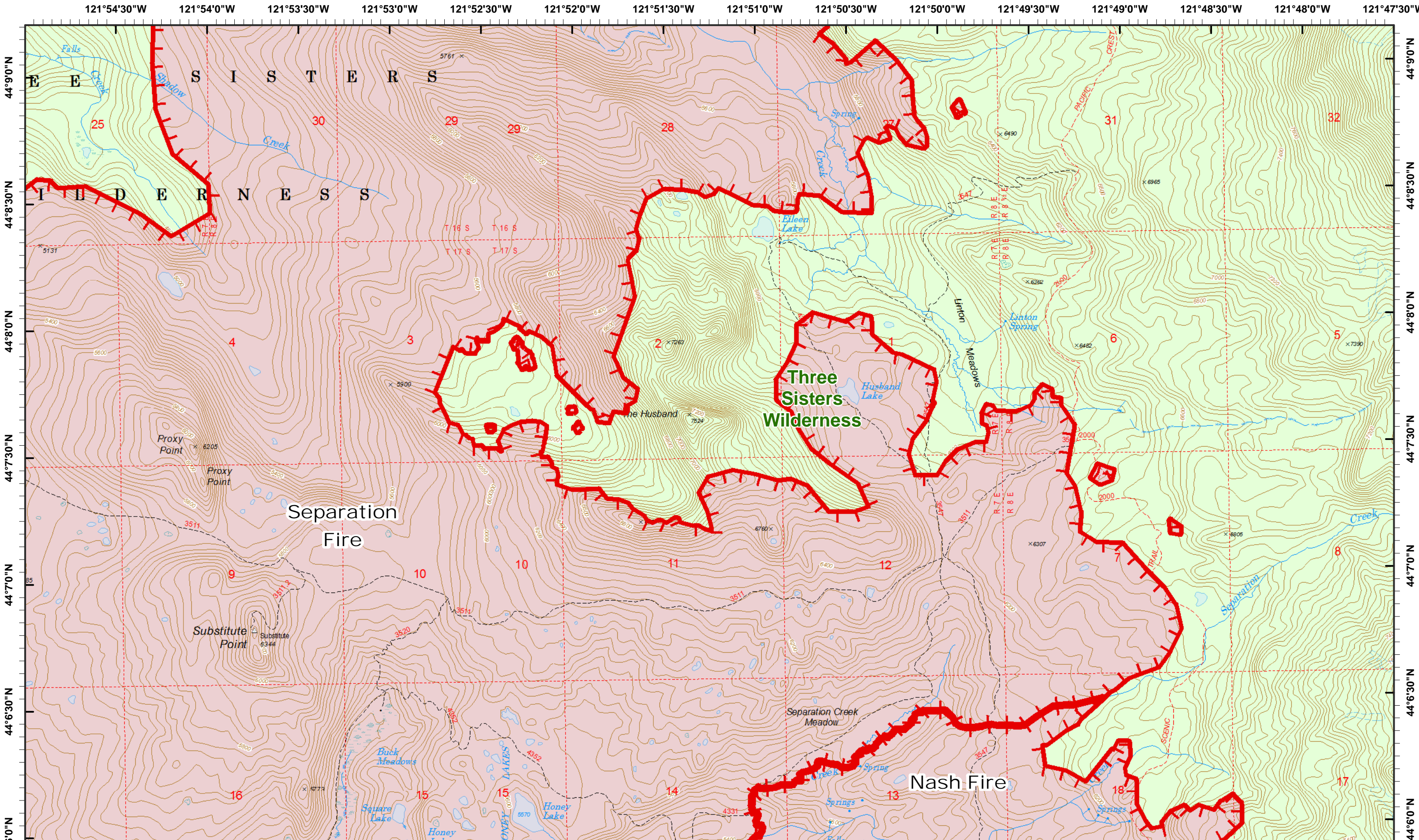
Map Created 9/11/2017 9:46:05 PM RDC



1	2	3	4	5	6	7	8	9	10
11	12	13	14	15	16	17	18	19	20
21	22	23	24	25	26	27	28	29	30

Page 1
)(Division
)(Branch





Rebel, Pete Horse Creek
 September 12, 2017
 IR © 9/9/2017 1949
 Rebel Fire - 7,941 Acres
 Pete Fire - 51 Acres
 Ollie Lookout Fire - 1,221 Acres
 Roney Fire - 3,161 Acres
 Separation Fire - 16,588 Acres
 Avenue Fire - 2,171 Acres
 Nash Fire - 6,409 Acres

0 0.25 0.5 Miles
 Map Created 9/11/2017 9:46:14 PM RDC



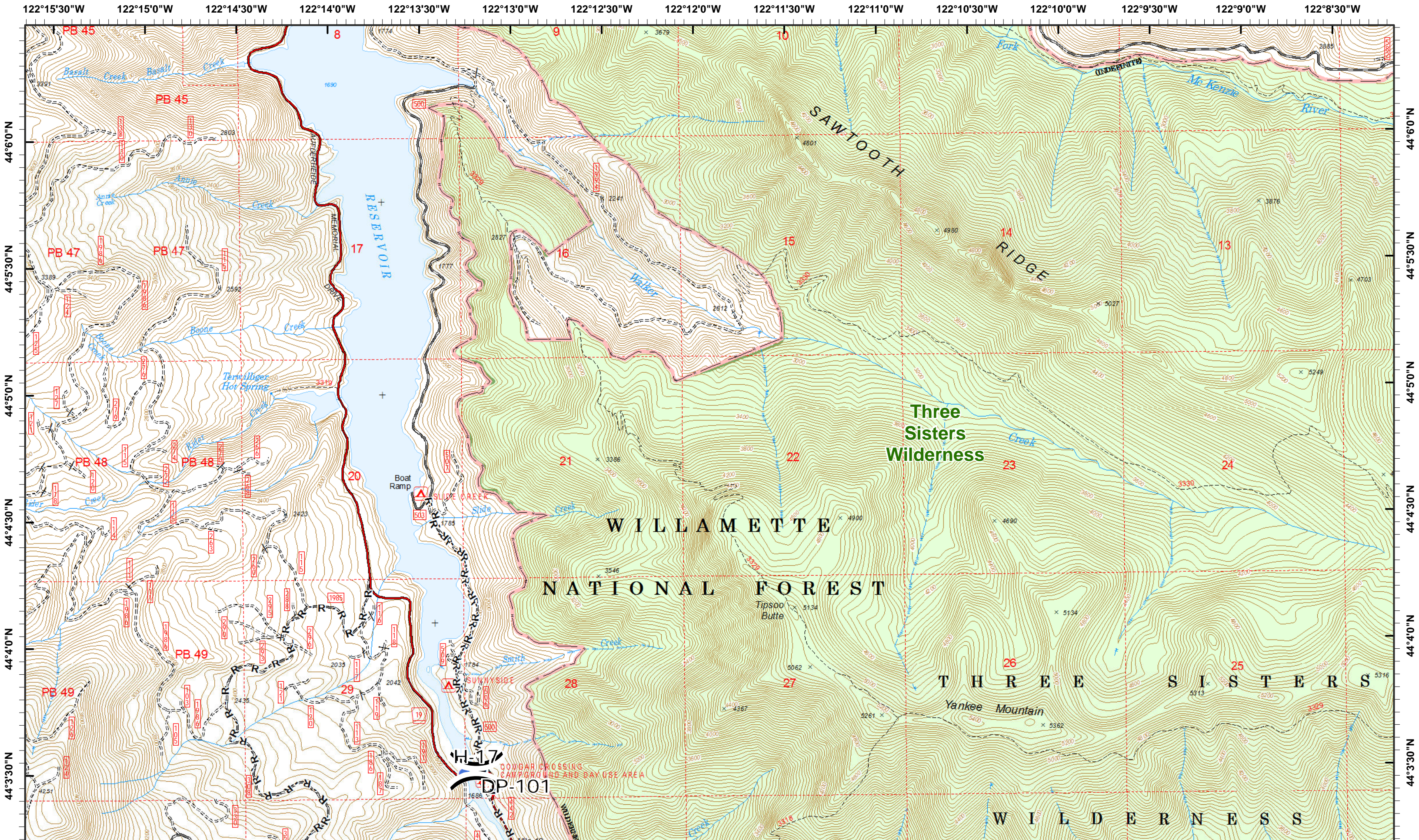
Uncontrolled Fire
 Uncontrolled Fire



1	2	3	4	5	6	7	8	9	10
11	12	13	14	15	16	17	18	19	20
21	22	23	24	25	26	27	28	29	30

Page 10
)(Division
)(Branch





Rebel, Pete
Horse Creek
September 12, 2017

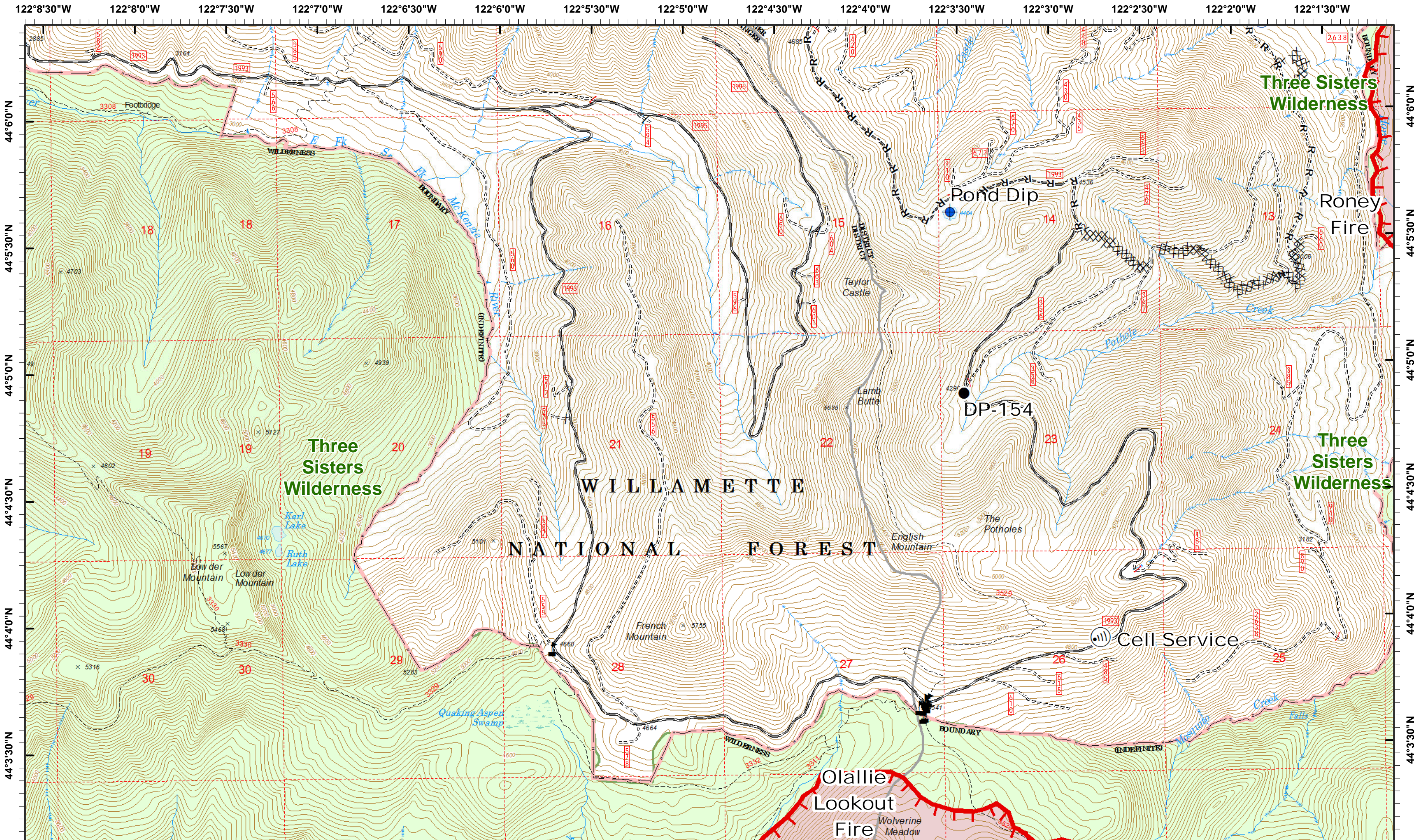
IR © 9/9/2017 1949
Rebel Fire - 7,941 Acres
Pete Fire - 51 Acres
Challie Lookout Fire - 1,221 Acres
Roney Fire - 3,161 Acres
Separation Fire - 16,588 Acres
Avenue Fire - 2,171 Acres
Nash Fire - 6,409 Acres

0 0.25 0.5 Miles

Map Created 9/11/2017 9:46:22 PM RDC




1	2
3	4
5	6
7	8
9	10
11	12
13	14
15	16
17	18
19	20
21	22
23	24



Rebel, Pete Horse Creek
 September 12, 2017

IR © 9/9/2017 1949
 Rebel Fire - 7,941 Acres
 Pete Fire - 51 Acres
 Olallie Lookout Fire - 1,221 Acres
 Roney Fire - 3,161 Acres
 Separation Fire - 16,588 Acres
 Avenue Fire - 2,171 Acres
 Nash Fire - 6,409 Acres

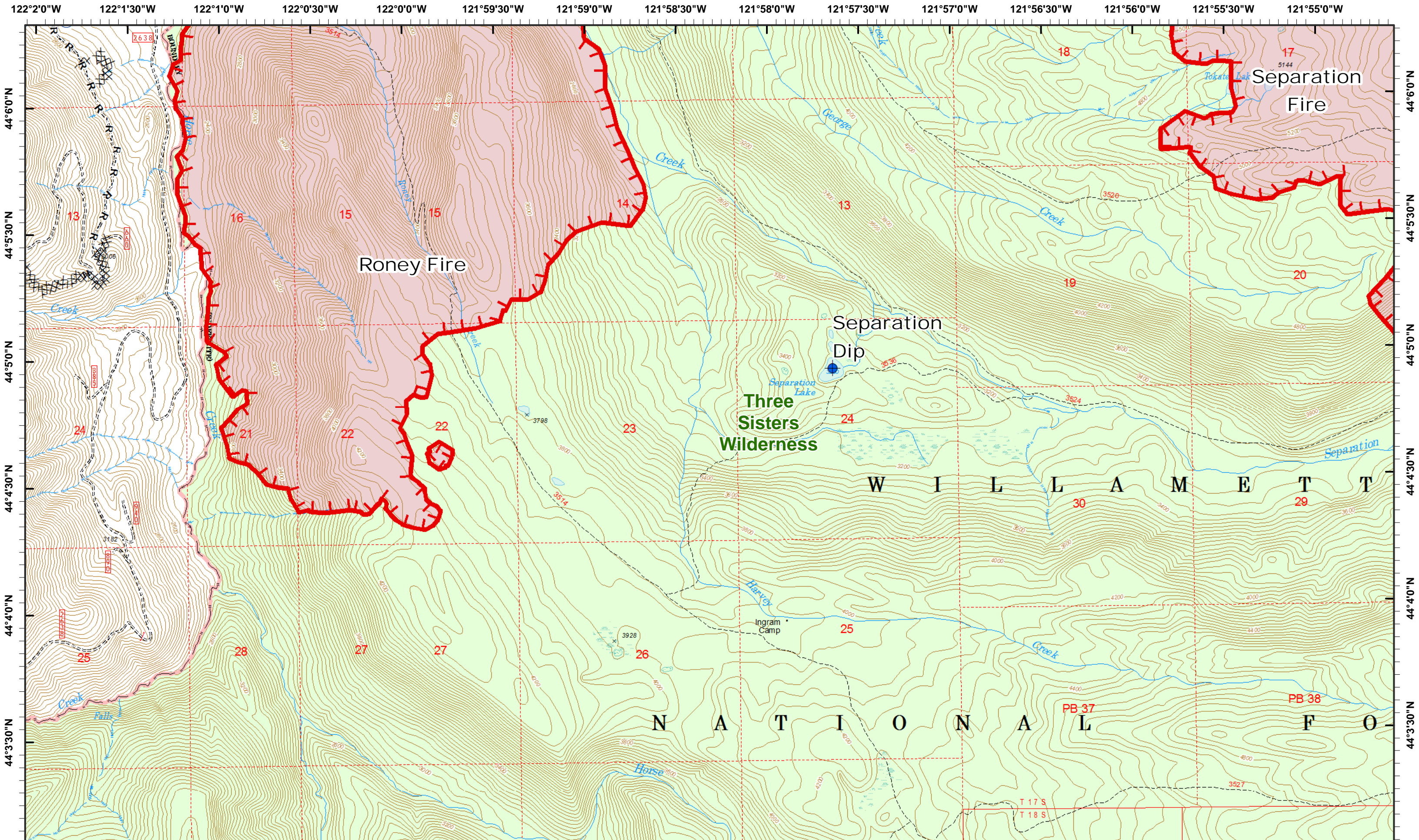


- Dip Site
- Internet Access
- Water Source
- Uncontrolled Fire
- Uncontrolled Fire
- Completed Dozer
- Road as Line
- Drop Point
- Value at Risk
- Completed Hand



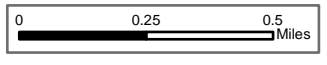
1	2
3	4
5	6
7	8
9	10
11	12
13	14
15	16
17	18
19	20
21	22
23	24

Page 12
) Division
 [Branch



**Rebel, Pete
Horse Creek
September 12, 2017**

IR © 9/9/2017 1949
 Rebel Fire - 7,941 Acres
 Pete Fire - 51 Acres
 Ollie Lookout Fire - 1,221 Acres
 Roney Fire - 3,161 Acres
 Separation Fire - 16,588 Acres
 Avenue Fire - 2,171 Acres
 Nash Fire - 6,409 Acres



Map Created 9/11/2017 9:46:39 PM RDC



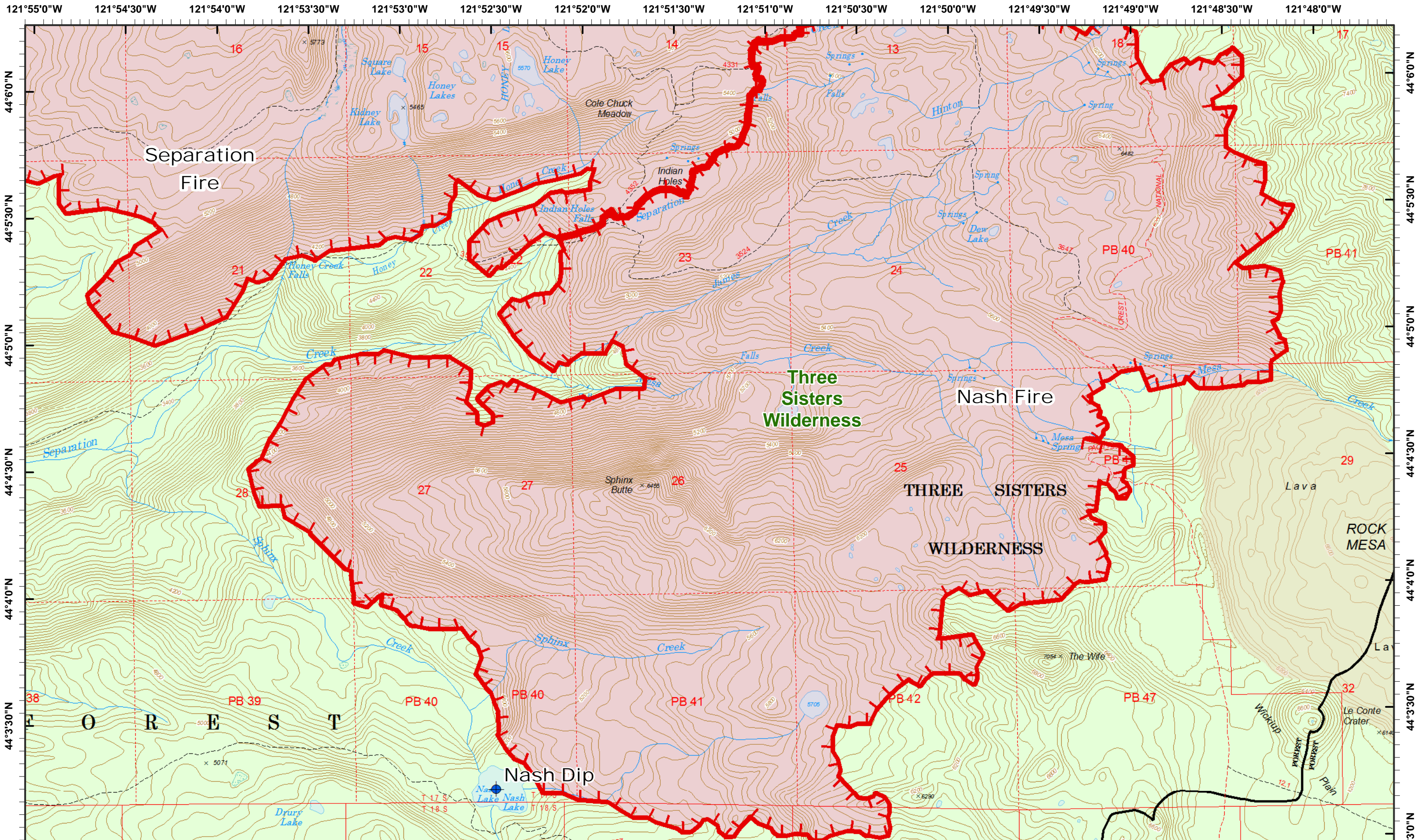
- Dip Site
- Water Source
- Uncontrolled Fire
- Completed Hand
- Uncontrolled Fire
- Completed Dozer
- Road as Line



1	2
3	4
5	6
7	8
9	10
11	12
13	14
15	16
17	18
19	20
21	22
23	24

Page 13
) Division
 [Branch





Rebel, Pete Horse Creek
 September 12, 2017
 IR © 9/9/2017 1949
 Rebel Fire - 7,941 Acres
 Pete Fire - 51 Acres
 Ollie Lookout Fire - 1,221 Acres
 Roney Fire - 3,161 Acres
 Separation Fire - 16,588 Acres
 Avenue Fire - 2,171 Acres
 Nash Fire - 6,409 Acres

0 0.25 0.5 Miles
 Map Created 9/11/2017 9:46:46 PM RDC



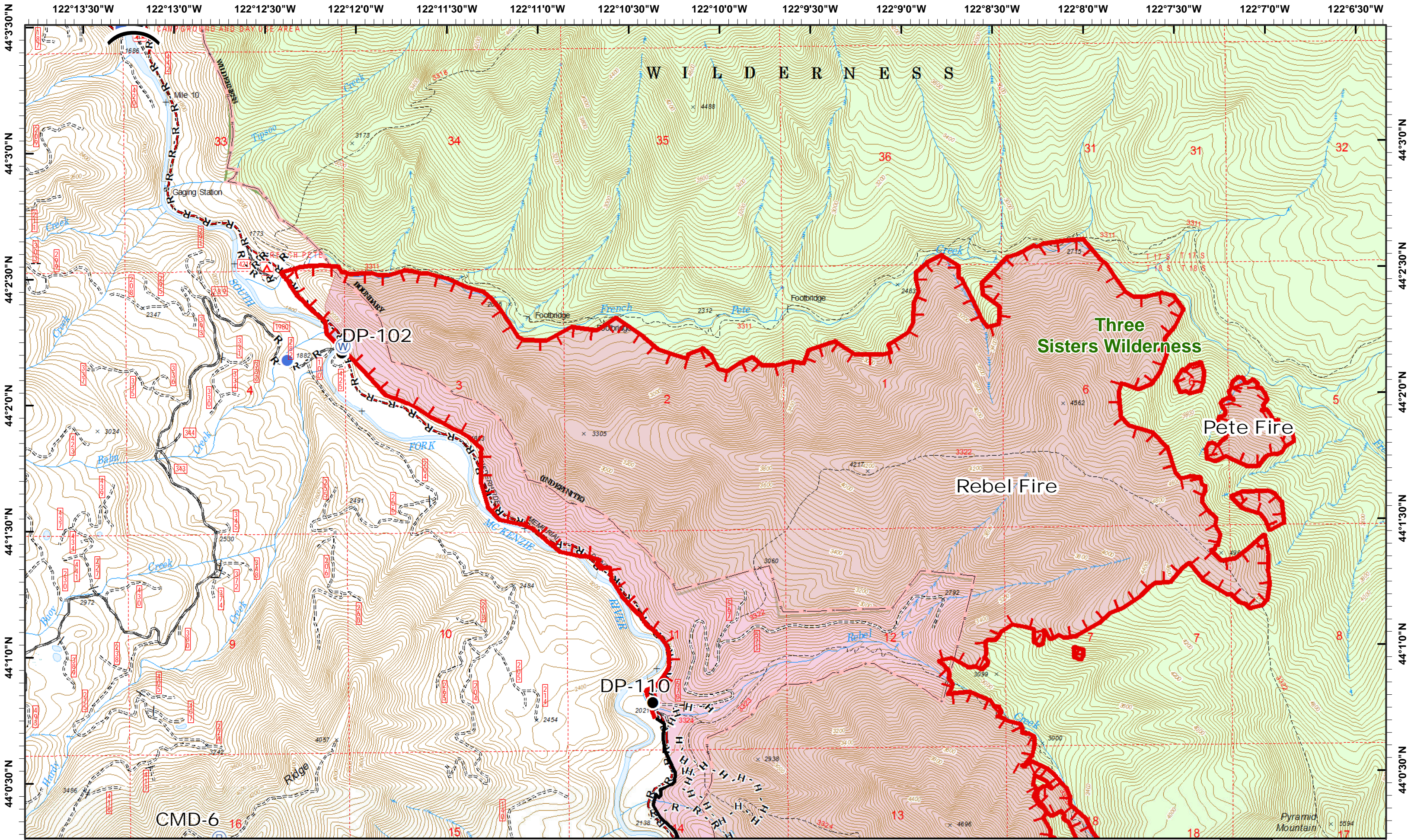
Dip Site
 Uncontrolled Fire
 Uncontrolled Fire



1	2
3	4
5	6
7	8
9	10
11	12
13	14
15	16
17	18
19	20
21	22
23	24

Page 14
) Division
 [Branch





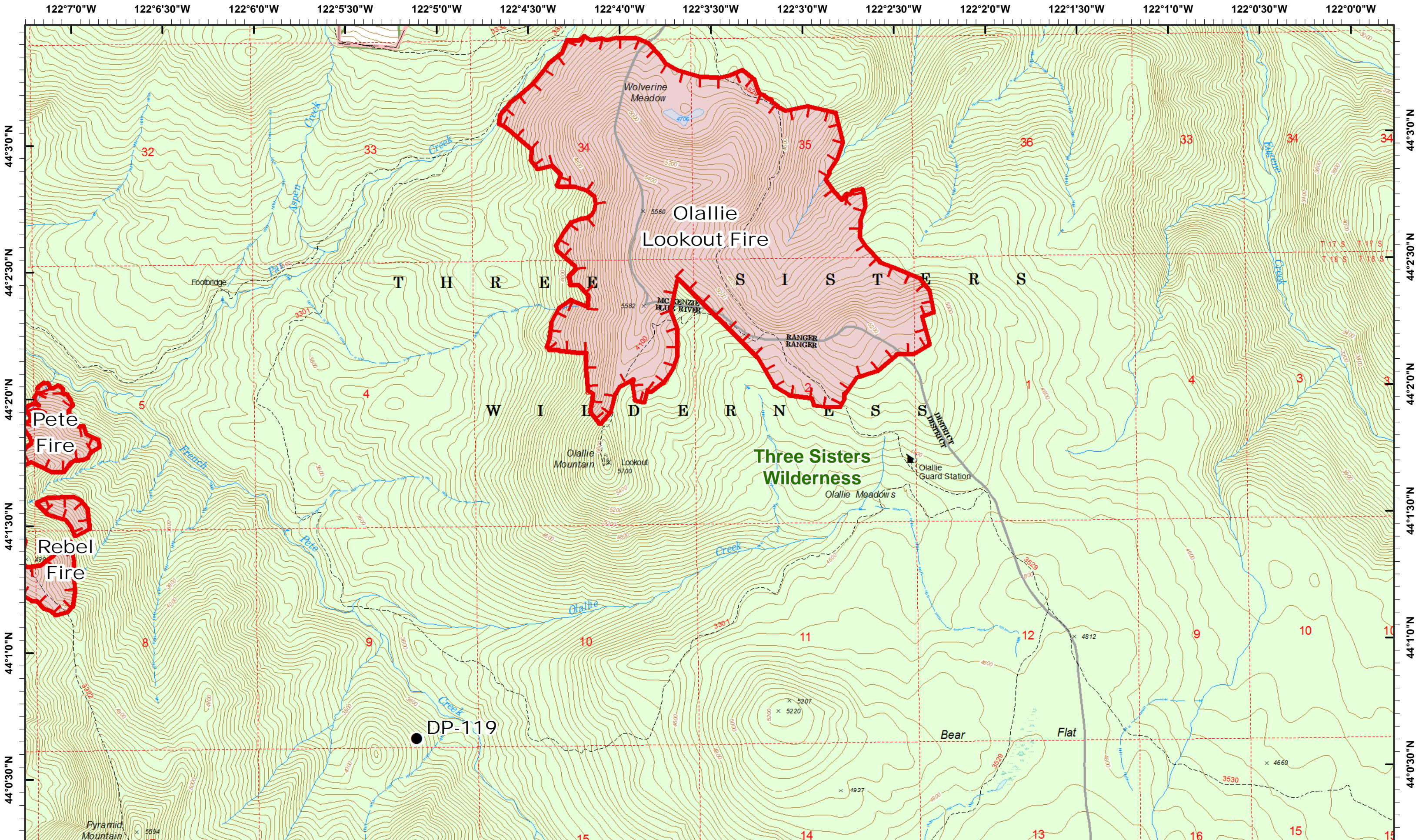
**Rebel, Pete
Horse Creek**
September 12, 2017

IR © 9/9/2017 1949
 Rebel Fire - 7,941 Acres
 Pete Fire - 51 Acres
 Challe Lookout Fire - 1,221 Acres
 Roney Fire - 3,161 Acres
 Separation Fire - 16,588 Acres
 Avenue Fire - 2,171 Acres
 Nash Fire - 6,409 Acres

Map Created 9/11/2017 9:46:55 PM RDC




1	2
3	4
5	6
7	8
9	10
11	12
13	14
15	16
17	18
19	20
21	22
23	24



Rebel, Pete Horse Creek
 September 12, 2017

IR © 9/9/2017 1949
 Rebel Fire - 7,941 Acres
 Pete Fire - 51 Acres
 Olallie Lookout Fire - 1,221 Acres
 Roney Fire - 3,161 Acres
 Separation Fire - 16,588 Acres
 Avenue Fire - 2,171 Acres
 Nash Fire - 6,409 Acres



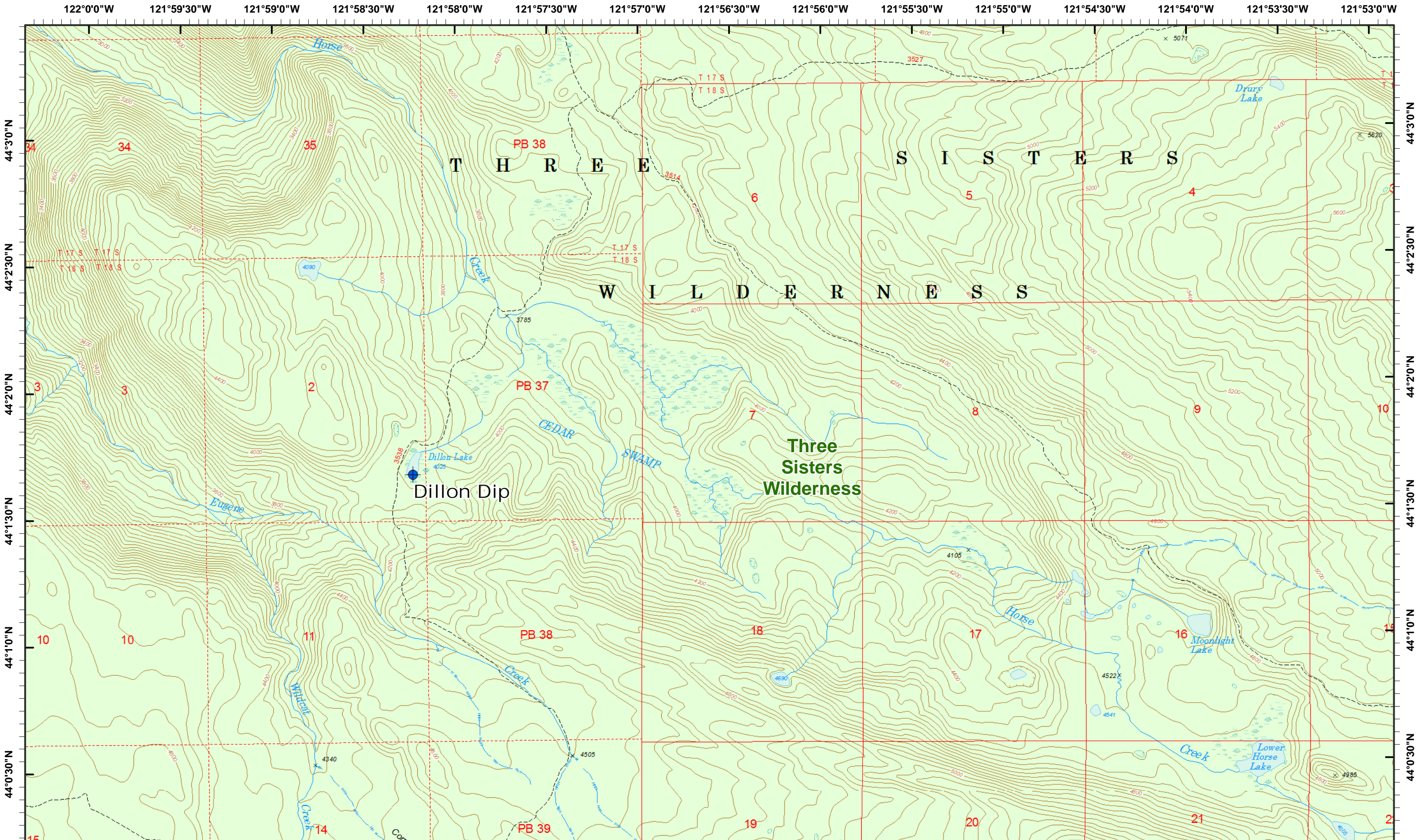
● Drop Point
 Uncontrolled Fire



1	2
3	4
5	6
7	8
9	10
11	12
13	14
15	16
17	18
19	20
21	22
23	24


Page 16
) Division
 [Branch





Rebel, Pete
Horse Creek
 September 12, 2017

IR © 9/9/2017 1949
 Rebel Fire - 7,941 Acres
 Pete Fire - 51 Acres
 Ollie Lookout Fire - 1,221 Acres
 Roney Fire - 3,161 Acres
 Separation Fire - 16,588 Acres
 Avenue Fire - 2,171 Acres
 Nash Fire - 6,409 Acres



Dip Site

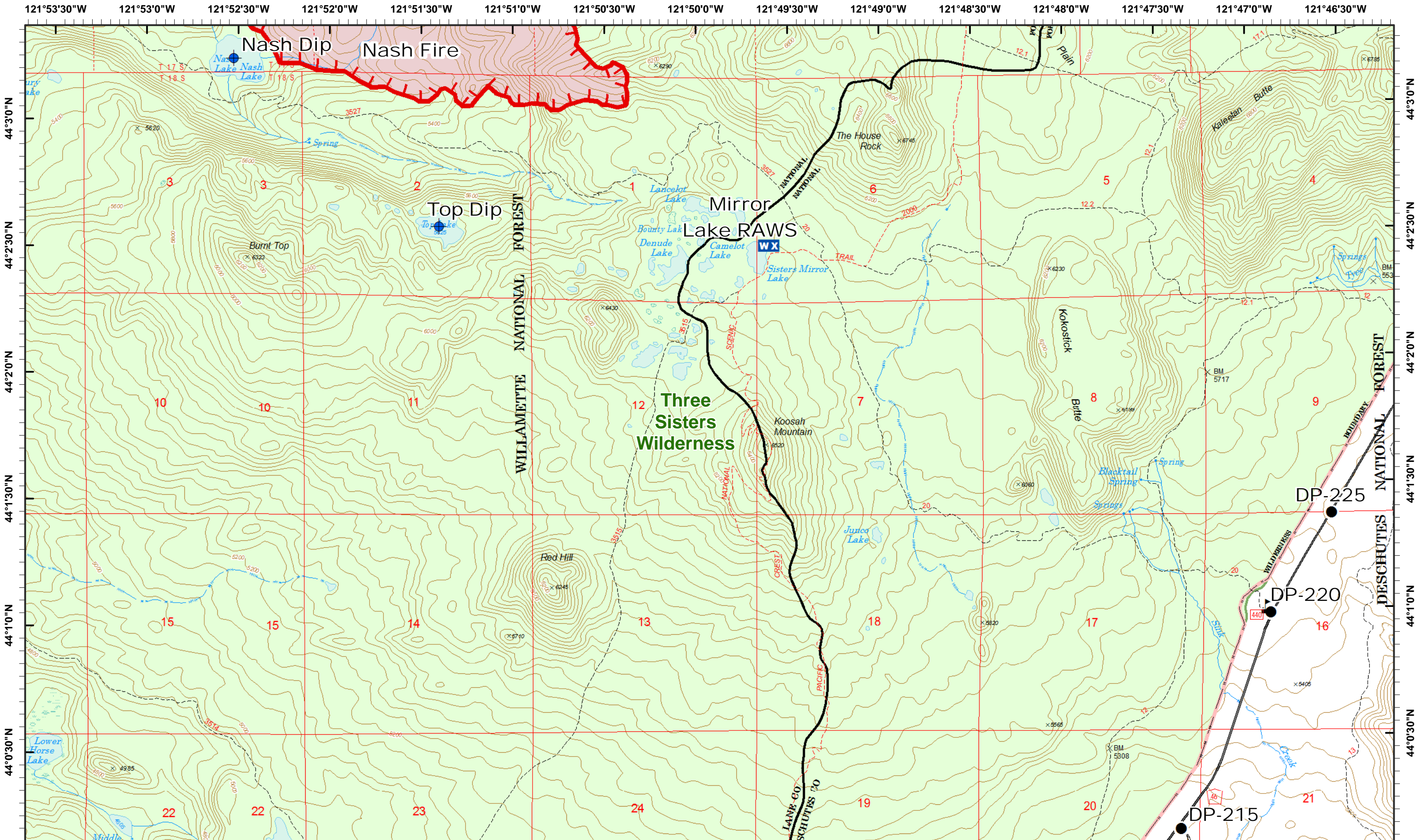
Map Created 9/11/2017 9:47:11 PM RDC



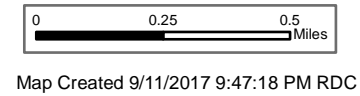
1	2	3	4	5	6	7	8	9	10
11	12	13	14	15	16	17	18	19	20
21	22	23	24	25	26	27	28	29	30

Page 17
) Division
 | Branch





Rebel, Pete Horse Creek
 September 12, 2017
 IR © 9/9/2017 1949
 Rebel Fire - 7,941 Acres
 Pete Fire - 51 Acres
 Ollie Lookout Fire - 1,221 Acres
 Roney Fire - 3,161 Acres
 Separation Fire - 16,588 Acres
 Avenue Fire - 2,171 Acres
 Nash Fire - 6,409 Acres



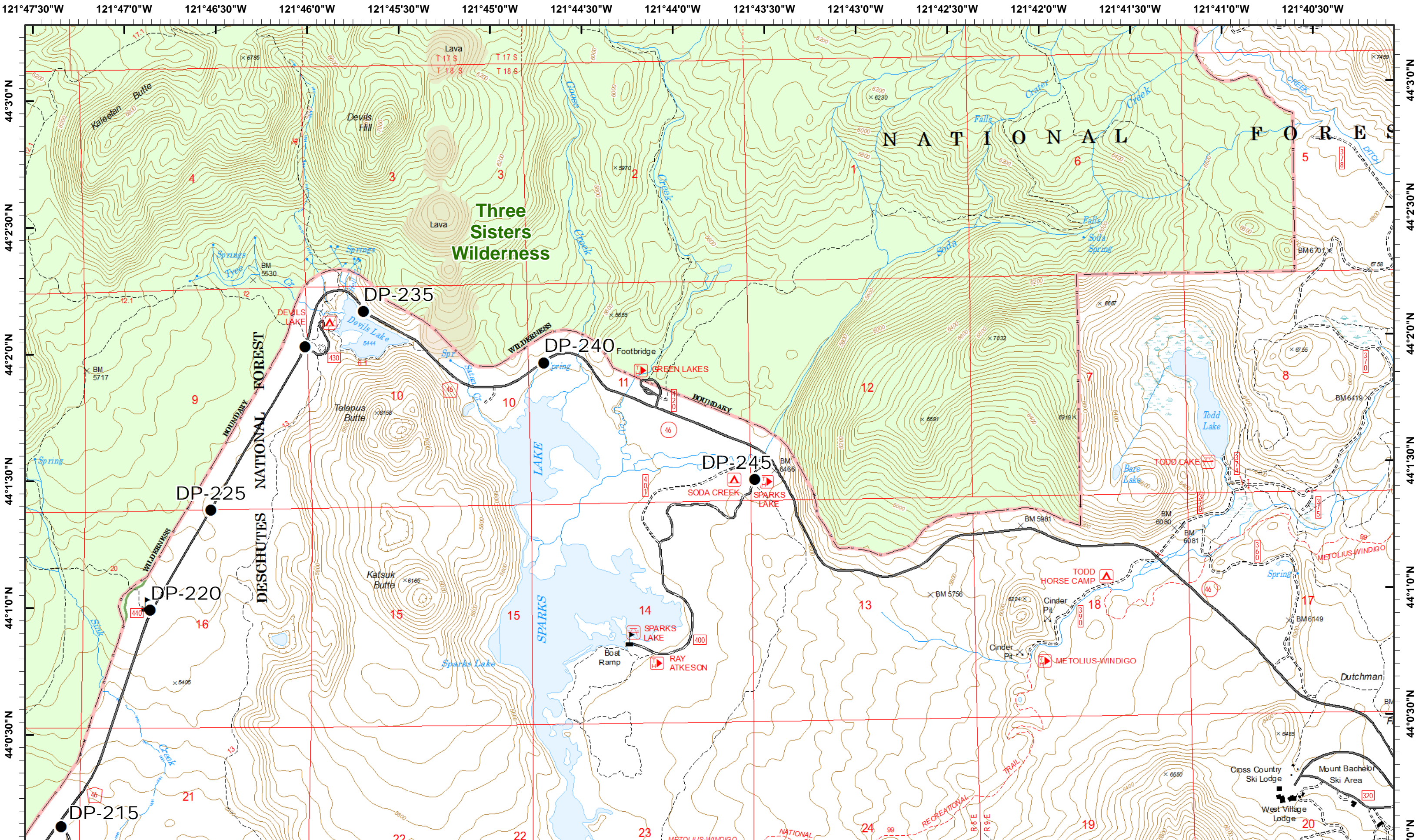
- Dip Site
- Drop Point
- Mobile Weather
- Value at Risk
- Uncontrolled Fire
- Uncontrolled Fire



1	2
3	4
5	6
7	8
9	10
11	12
13	14
15	16
17	18
19	20
21	22
23	24

Page 18
)(Division
][Branch






Rebel, Pete Horse Creek
 September 12, 2017

IR © 9/9/2017 1949
 Rebel Fire - 7,941 Acres
 Pete Fire - 51 Acres
 Challe Lookout Fire - 1,221 Acres
 Roney Fire - 3,161 Acres
 Separation Fire - 16,588 Acres
 Avenue Fire - 2,171 Acres
 Nash Fire - 6,409 Acres

Map Created 9/11/2017 9:47:26 PM RDC



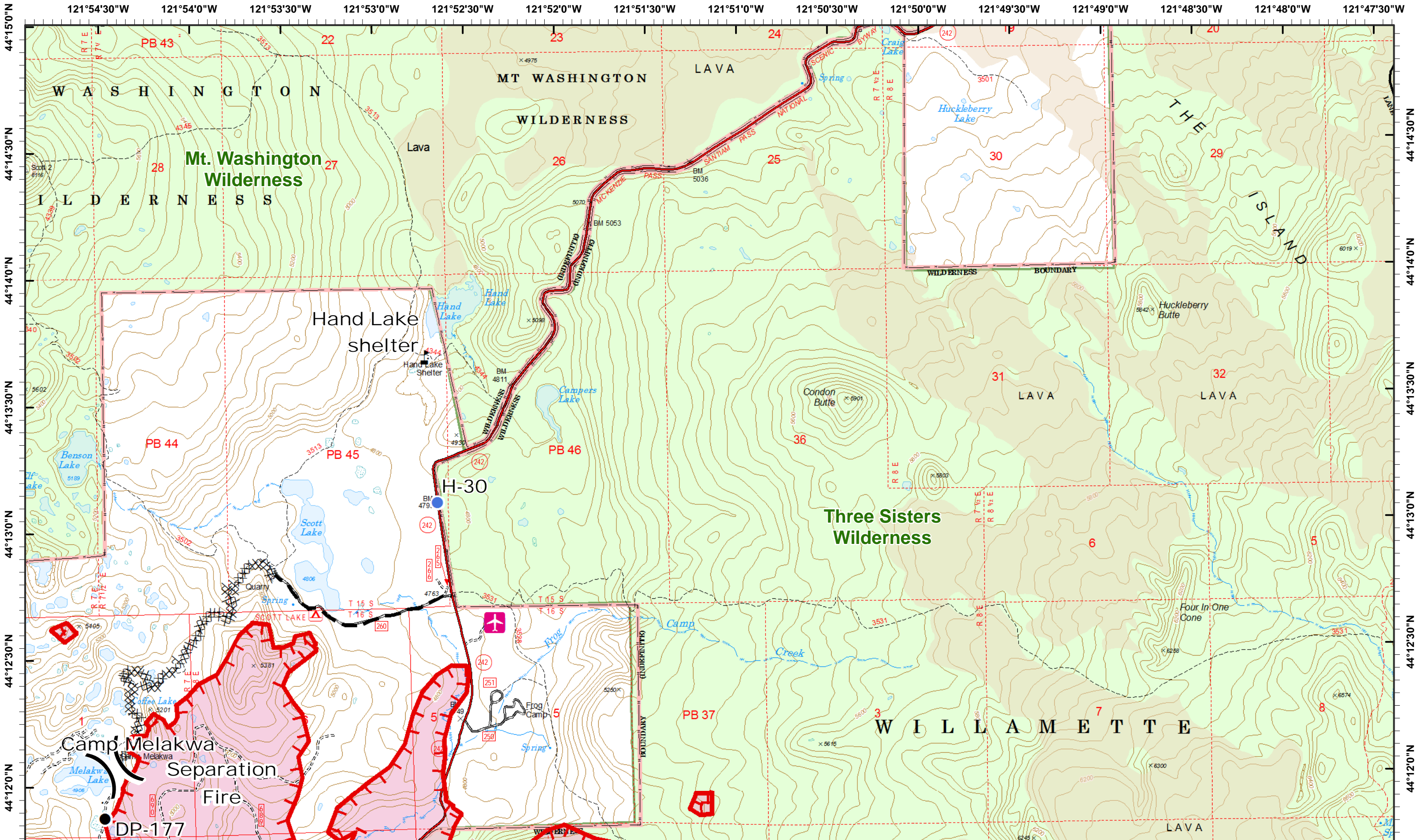
- Drop Point
- ▲ Value at Risk



1	2	3	4	5	6	7	8	9	10
11	12	13	14	15	16	17	18	19	20
21	22	23	24	25	26	27	28	29	30

Page 19
) Division
 [Branch






Rebel, Pete Horse Creek
 September 12, 2017

IR © 9/9/2017 1949
 Rebel Fire - 7,941 Acres
 Pete Fire - 51 Acres
 Ollie Lookout Fire - 1,221 Acres
 Roney Fire - 3,161 Acres
 Separation Fire - 16,588 Acres
 Avenue Fire - 2,171 Acres
 Nash Fire - 6,409 Acres

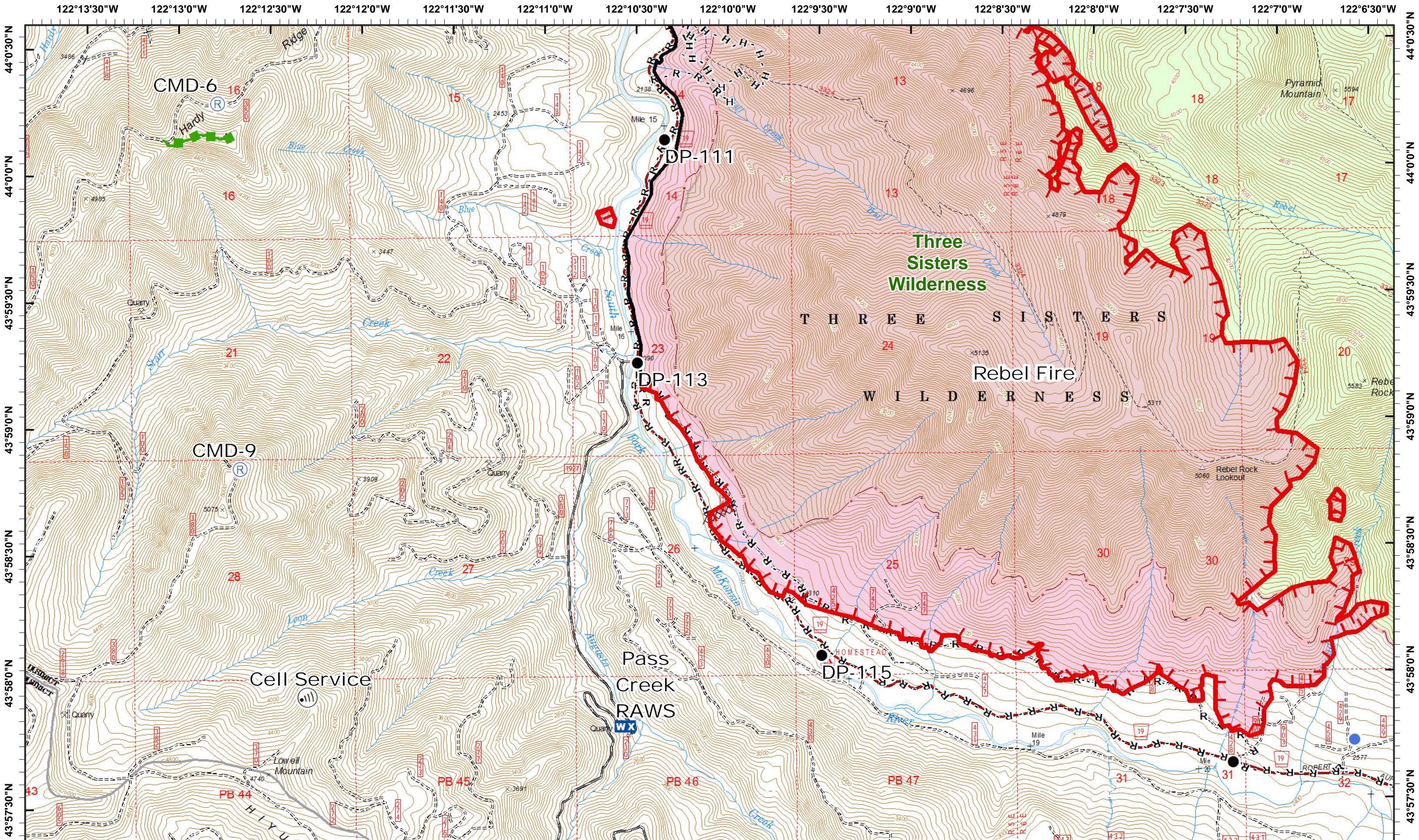
Map Created 9/11/2017 9:47:34 PM RDC



1	2
3	4
5	6
7	8
9	10
11	12
13	14
15	16
17	18
19	20
21	22
23	24


Page 2
) Division
 [Branch





Rebel, Pete Horse Creek
 September 12, 2017

IR © 9/9/2017 1949
 Rebel Fire - 7,941 Acres
 Pete Fire - 51 Acres
 Ollie Lookout Fire - 1,221 Acres
 Roney Fire - 3,161 Acres
 Separation Fire - 16,588 Acres
 Avenue Fire - 2,171 Acres
 Nash Fire - 6,409 Acres



- Drop Point
- Ⓜ Internet Access
- WX Mobile Weather
- Ⓡ Repeater
- ⬮ Uncontrolled Fire
- Completed
- Helispot

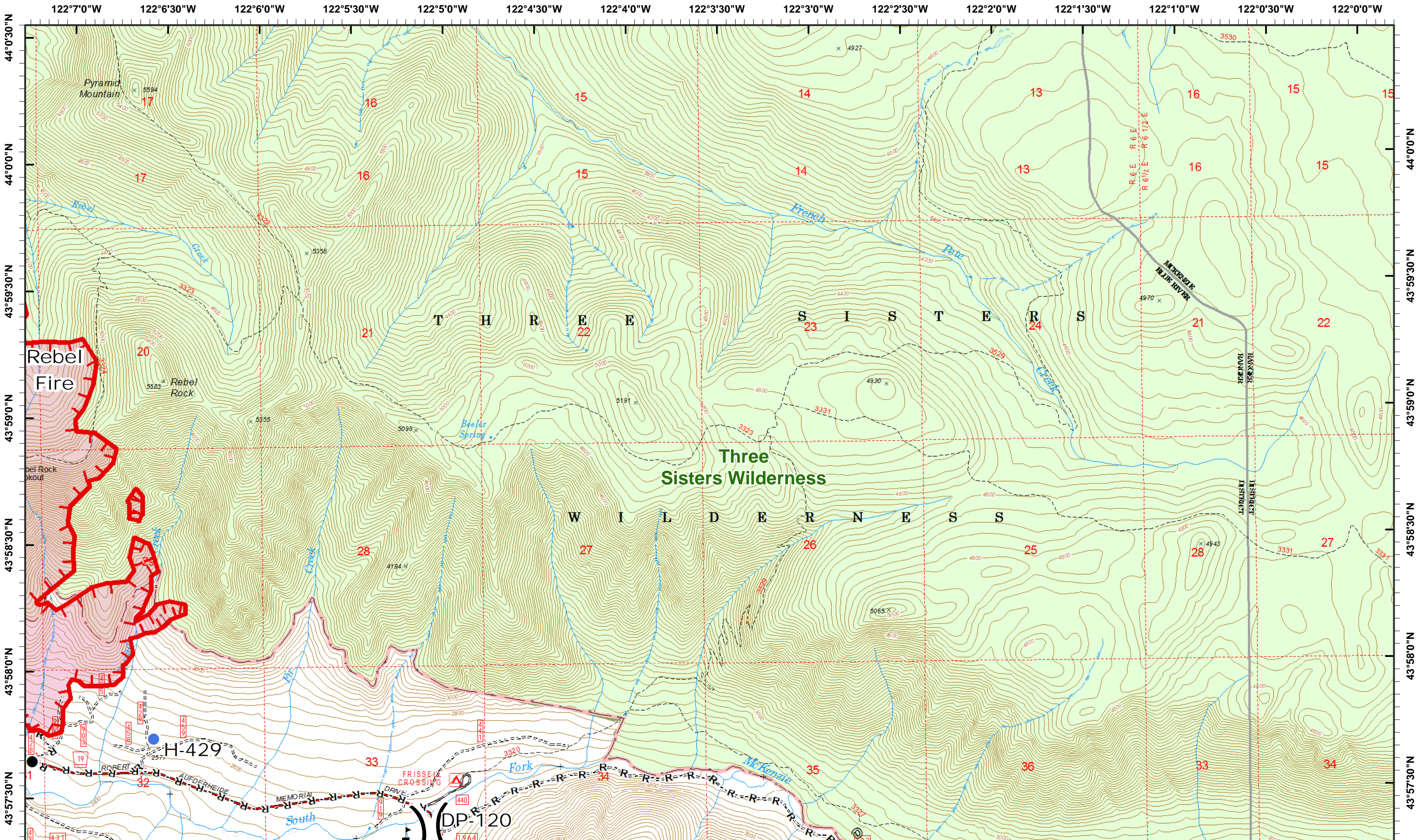
Map Created 9/11/2017 9:47:44 PM RDC



1	2	3	4	5	6	7	8	9	10
11	12	13	14	15	16	17	18	19	20
21	22	23	24	25	26	27	28	29	30
31	32	33	34	35	36	37	38	39	40


Page 20
) Division
 | Branch





Rebel, Pete Horse Creek
 September 12, 2017

IR © 9/9/2017 1949
 Rebel Fire - 7,941 Acres
 Pete Fire - 51 Acres
 Challe Lookout Fire - 1,221 Acres
 Roney Fire - 3,161 Acres
 Separation Fire - 16,588 Acres
 Avenue Fire - 2,171 Acres
 Nash Fire - 6,409 Acres



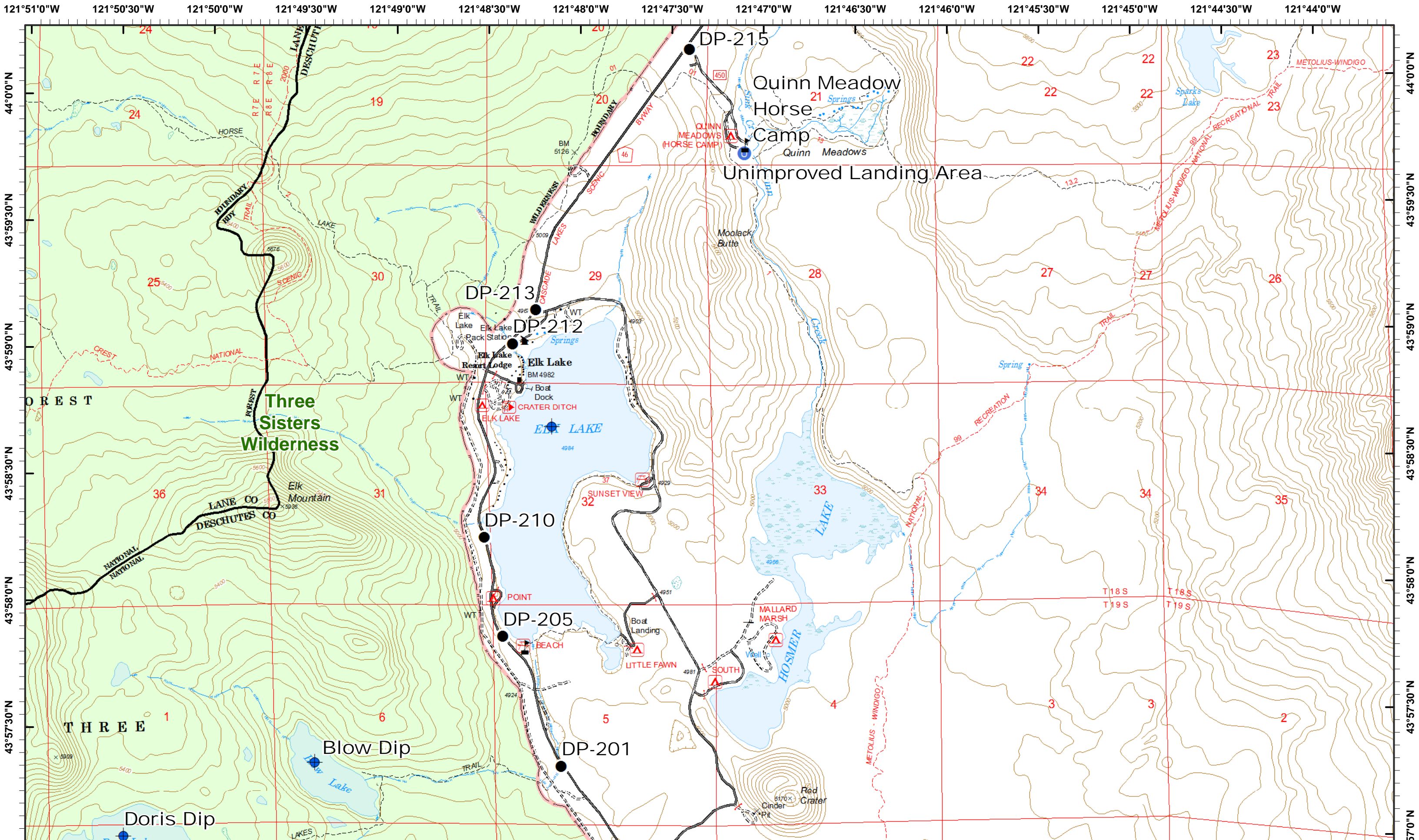
Map Created 9/11/2017 9:47:54 PM RDC



1	2
3	4
5	6
7	8
9	10
11	12
13	14
15	16
17	18
19	20
21	22
23	24


Page 21
) Division
 [Branch





Rebel, Pete
Horse Creek
 September 12, 2017

IR @ 9/9/2017 1949
 Rebel Fire - 7,941 Acres
 Pete Fire - 51 Acres
 Ollie Lookout Fire - 1,221 Acres
 Roney Fire - 3,161 Acres
 Separation Fire - 16,588 Acres
 Avenue Fire - 2,171 Acres
 Nash Fire - 6,409 Acres



Map Created 9/11/2017 9:48:02 PM RDC



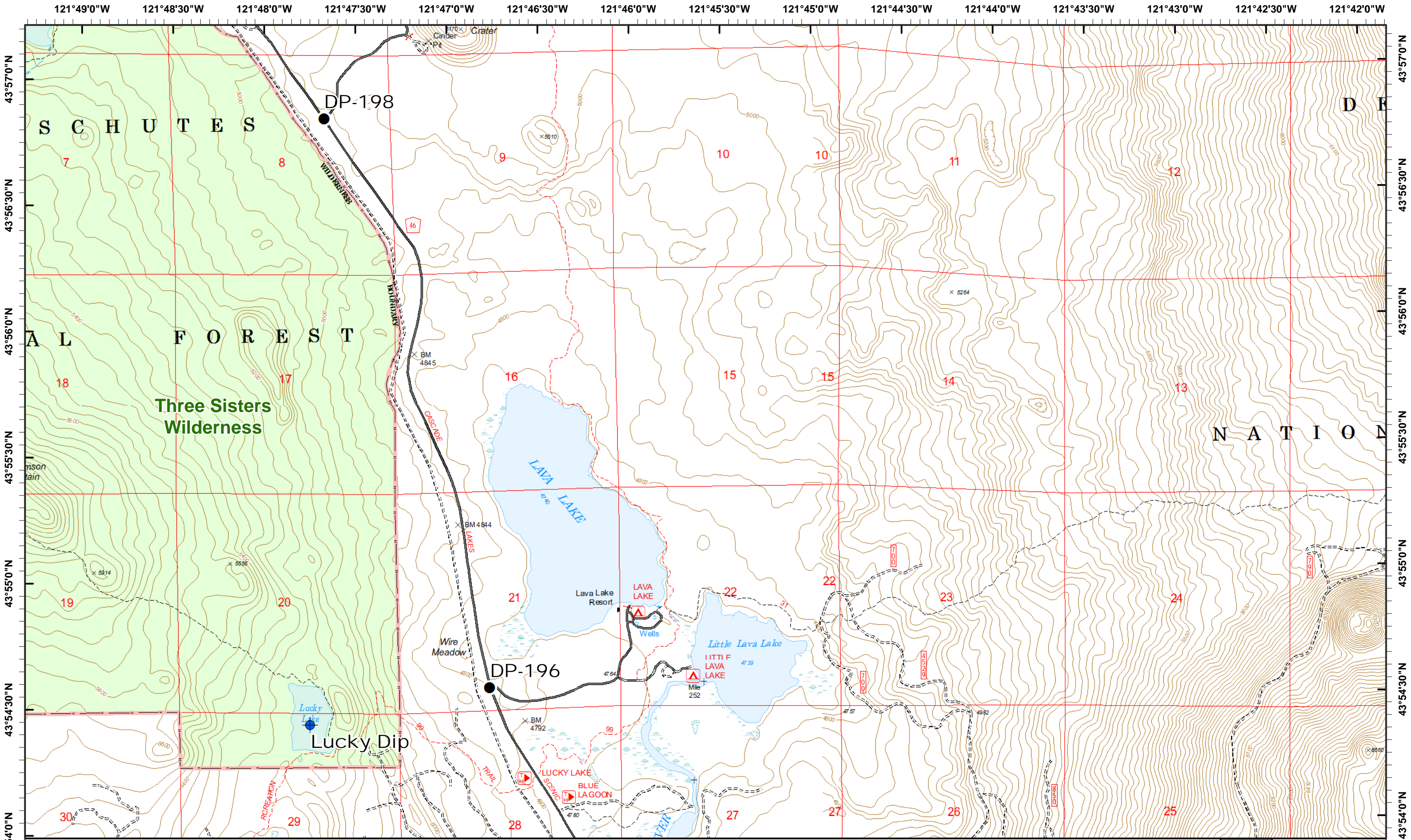
- Dip Site
- U Unimproved Landing Area
- Drop Point
- ▲ Value at Risk



1	2
3	4
5	6
7	8
9	10
11	12
13	14
15	16
17	18
19	20
21	22
23	24

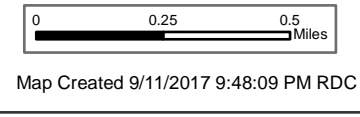
Page 22
) Division
 [Branch





Rebel, Pete
Horse Creek
 September 12, 2017

IR © 9/9/2017 1949
 Rebel Fire - 7,941 Acres
 Pete Fire - 51 Acres
 Challe Lookout Fire - 1,221 Acres
 Roney Fire - 3,161 Acres
 Separation Fire - 16,588 Acres
 Avenue Fire - 2,171 Acres
 Nash Fire - 6,409 Acres



-  Dip Site
-  Drop Point

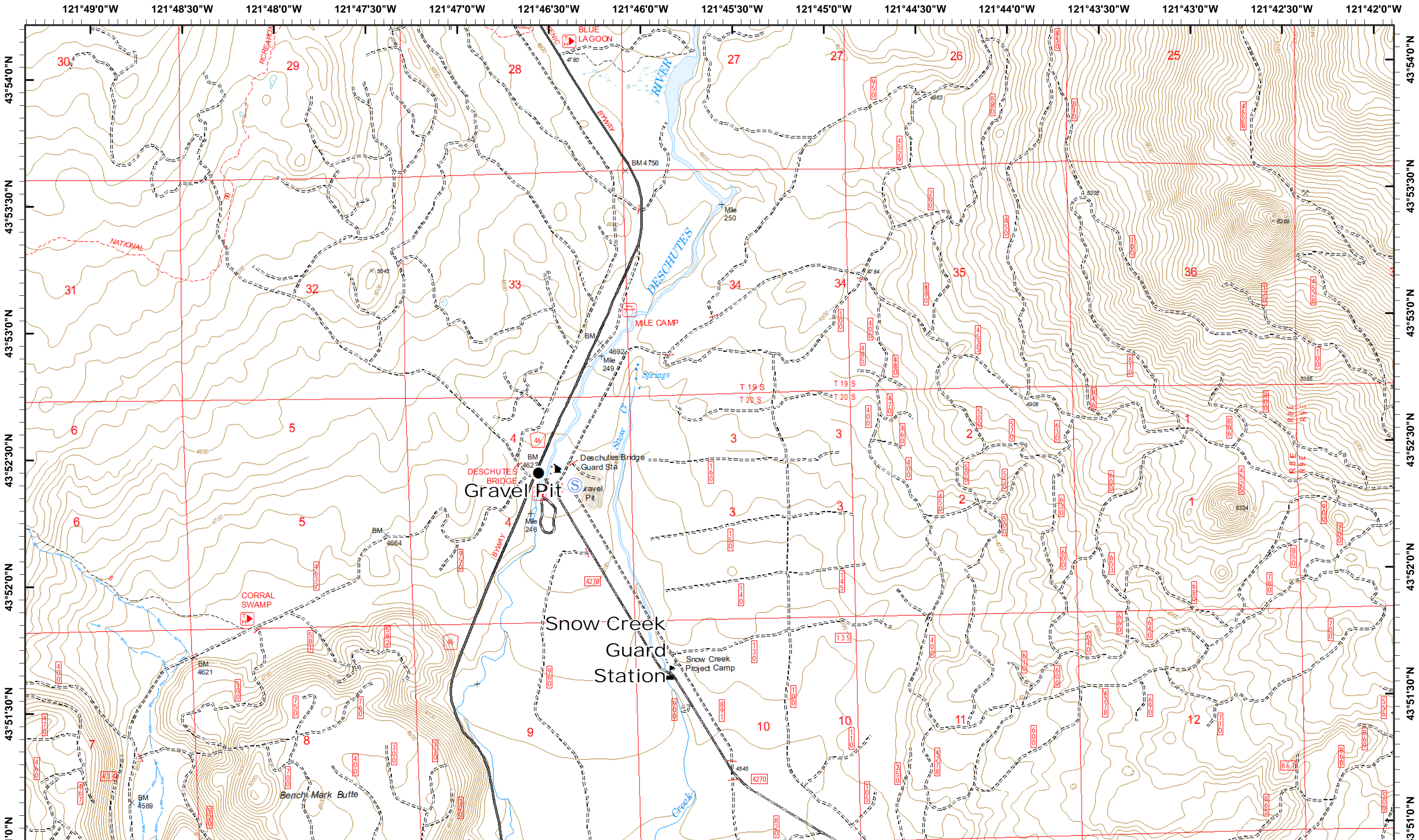
Map Created 9/11/2017 9:48:09 PM RDC



1	2	3	4	5	6	7	8	9	10
11	12	13	14	15	16	17	18	19	20
21	22	23	24	25	26	27	28	29	30


Page 23
) Division
 [Branch





Rebel, Pete Horse Creek
 September 12, 2017

IR © 9/9/2017 1949
 Rebel Fire - 7,941 Acres
 Pete Fire - 51 Acres
 Ollie Lookout Fire - 1,221 Acres
 Roney Fire - 3,161 Acres
 Separation Fire - 16,588 Acres
 Avenue Fire - 2,171 Acres
 Nash Fire - 6,409 Acres



- Drop Point
- Ⓢ Staging Area
- 🚩 Value at Risk

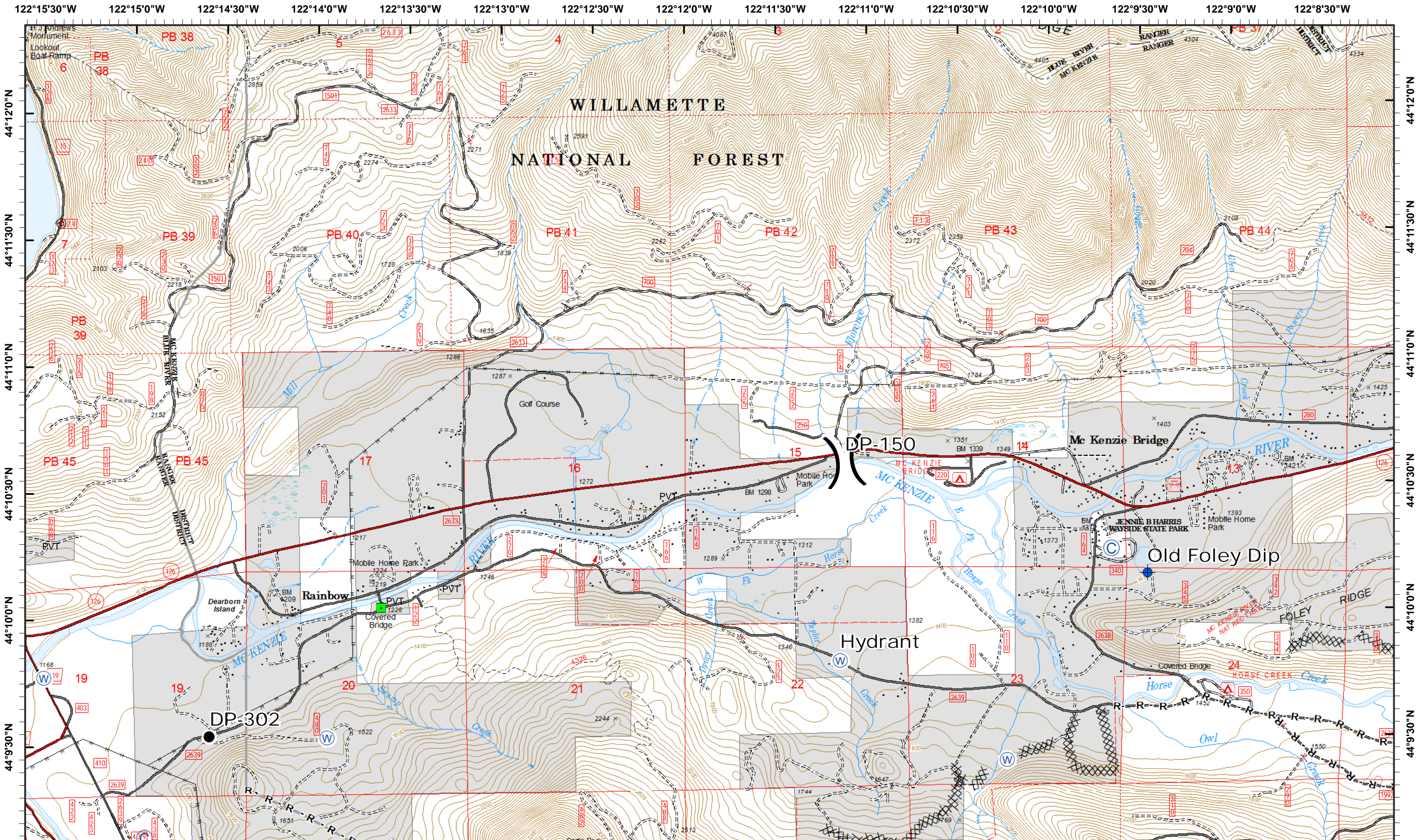
Map Created 9/11/2017 9:48:17 PM RDC



1	2
3	4
5	6
7	8
9	10
11	12
13	14
15	16
17	18
19	20
21	22
23	24
25	26
27	28
29	30
31	32
33	34
35	36


Page 24
) Division
 [Branch





Rebel, Pete
 Horse Creek
 September 12, 2017

IR © 9/9/2017 1949
 Rebel Fire - 7,941 Acres
 Pete Fire - 51 Acres
 Ollie Lookout Fire - 1,221 Acres
 Roney Fire - 3,161 Acres
 Separation Fire - 16,588 Acres
 Avenue Fire - 2,171 Acres
 Nash Fire - 6,409 Acres



Map Created 9/11/2017 9:48:27 PM RDC



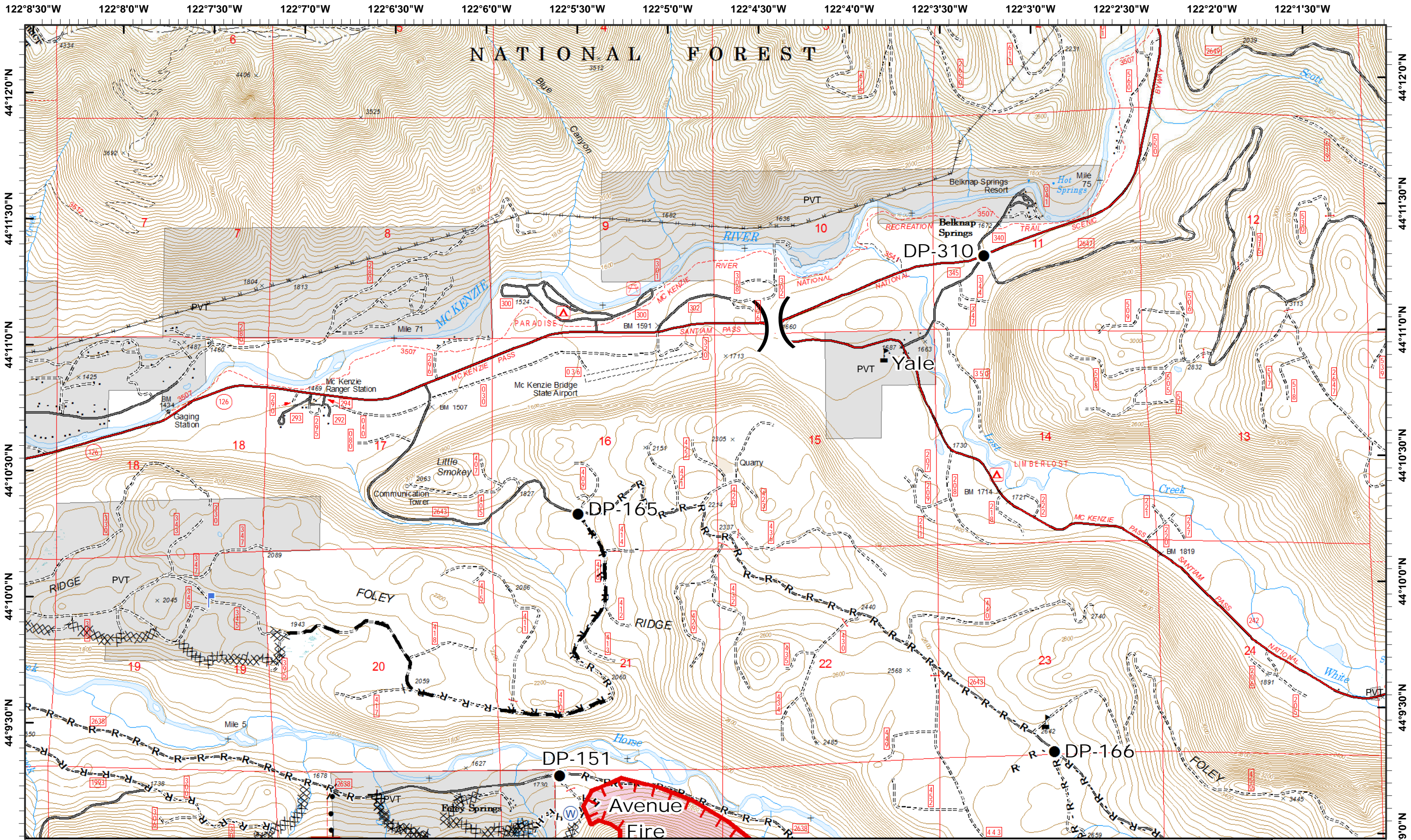
- © Camp
- Dip Site
- Landmark
- Drop Point



1	2
3	4
5	6
7	8
9	10
11	12
13	14
15	16
17	18
19	20
21	22
23	24

Page 3
) Division
 | Branch





IR © 9/9/2017 1949
 Rebel Fire - 7,941 Acres
 Pete Fire - 51 Acres
 Challe Lookout Fire - 1,221 Acres
 Roney Fire - 3,161 Acres
 Separation Fire - 16,588 Acres
 Avenue Fire - 2,171 Acres
 Nash Fire - 6,409 Acres

0 0.25 0.5 Miles

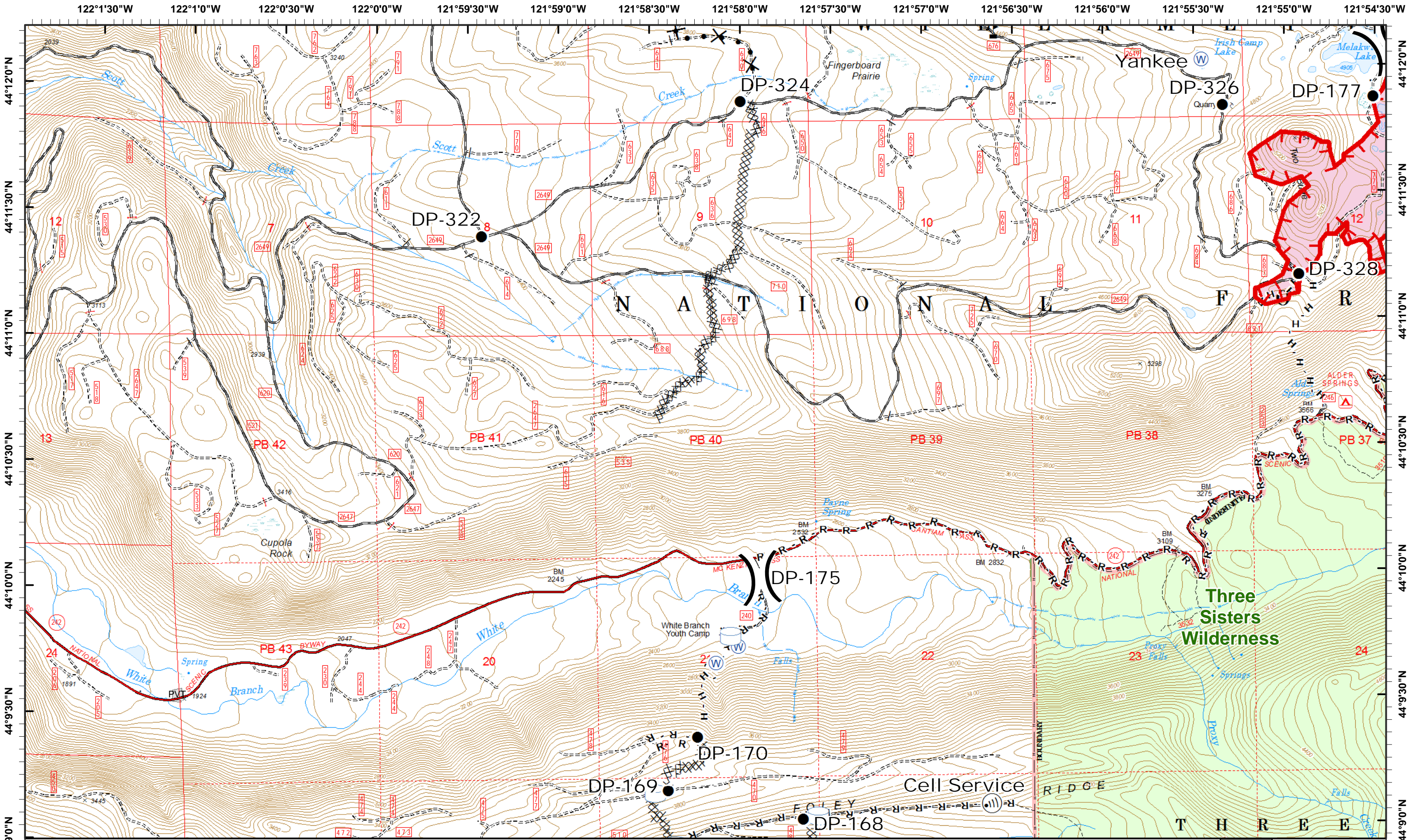
Map Created 9/11/2017 9:48:36 PM RDC



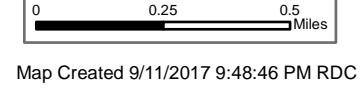
1	2
3	4
5	6
7	8
9	10
11	12
13	14
15	16
17	18
19	20
21	22
23	24

Page 4
) Division
 [Branch





Rebel, Pete Horse Creek
 September 12, 2017
 IR © 9/9/2017 1949
 Rebel Fire - 7,941 Acres
 Pete Fire - 51 Acres
 Challe Lookout Fire - 1,221 Acres
 Roney Fire - 3,161 Acres
 Separation Fire - 16,588 Acres
 Avenue Fire - 2,171 Acres
 Nash Fire - 6,409 Acres



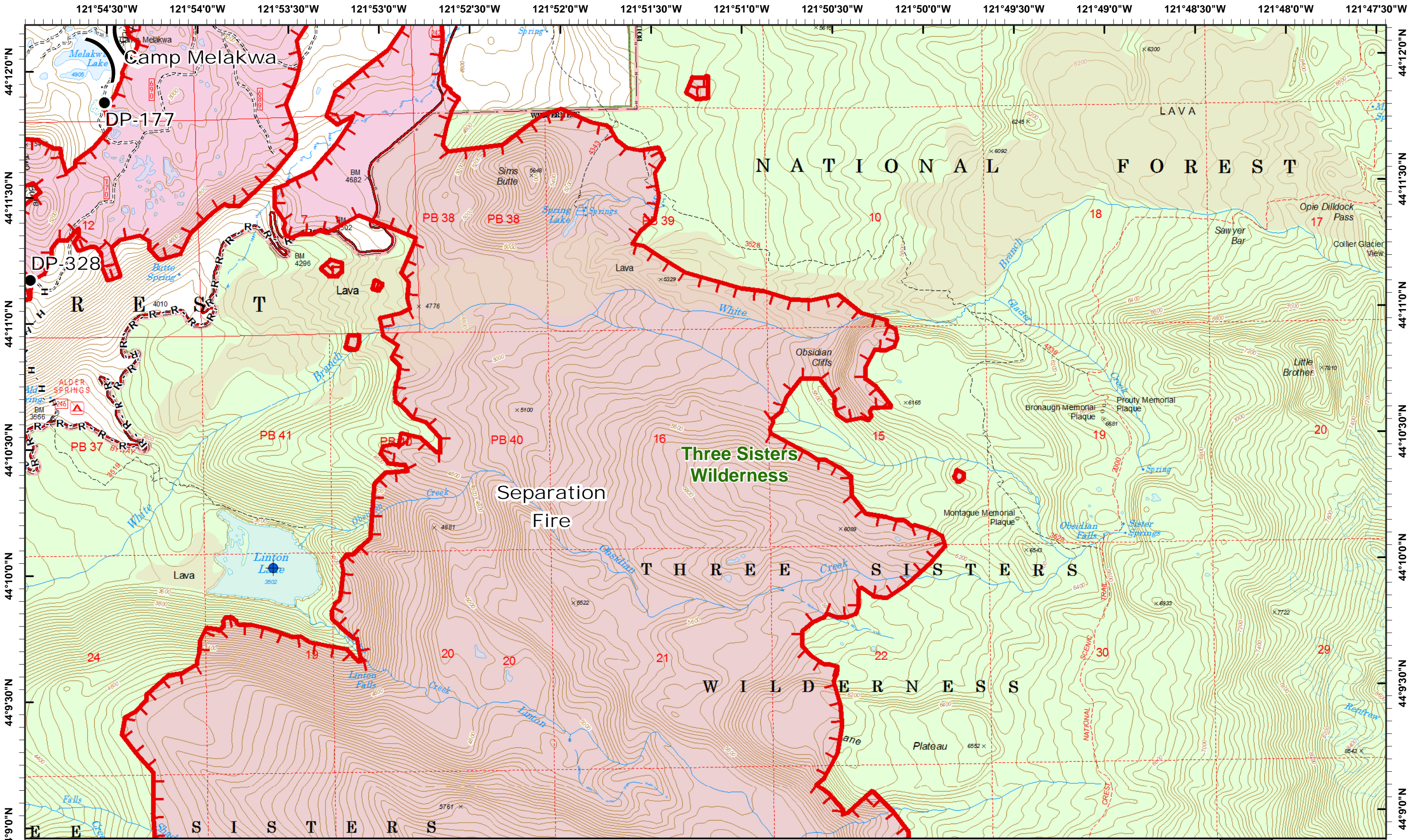
Map Created 9/11/2017 9:48:46 PM RDC



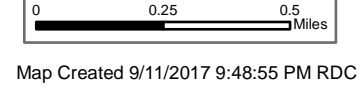
1	2
3	4
5	6
7	8
9	10
11	12
13	14
15	16
17	18
19	20
21	22
23	24

Page 5
) Division
 | Branch





Rebel, Pete Horse Creek
 September 12, 2017
 IR © 9/9/2017 1949
 Rebel Fire - 7,941 Acres
 Pete Fire - 51 Acres
 Charlie Lookout Fire - 1,221 Acres
 Roney Fire - 3,161 Acres
 Separation Fire - 16,588 Acres
 Avenue Fire - 2,171 Acres
 Nash Fire - 6,409 Acres



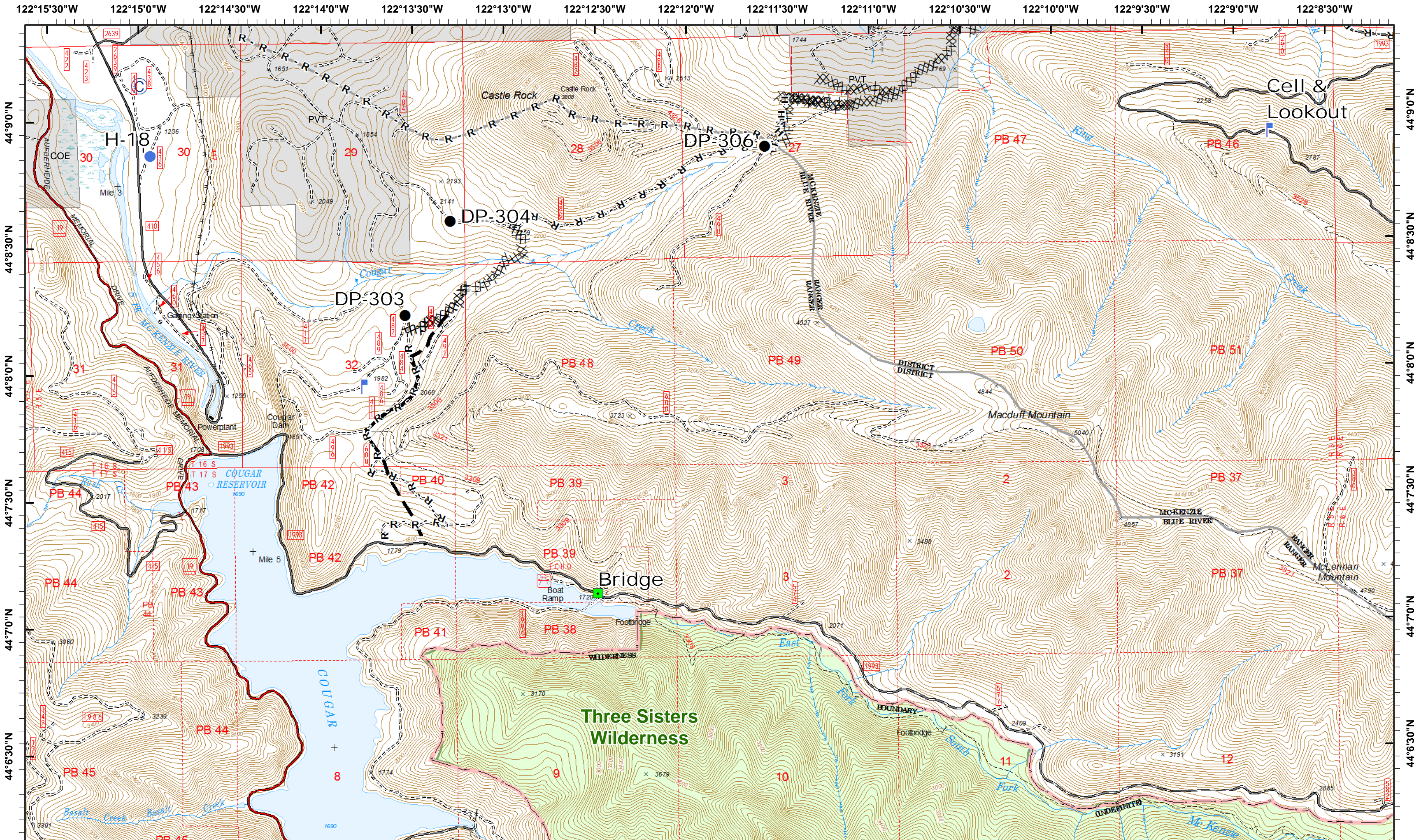
Map Created 9/11/2017 9:48:55 PM RDC



1	2	3	4	5	6
7	8	9	10	11	12
13	14	15	16	17	18
19	20	21	22	23	24

Page 6
) Division
 [Branch





Rebel, Pete Horse Creek
 September 12, 2017
 IR © 9/9/2017 1949
 Rebel Fire - 7,941 Acres
 Pete Fire - 51 Acres
 Quail Lookout Fire - 1,221 Acres
 Roney Fire - 3,161 Acres
 Separation Fire - 16,588 Acres
 Avenue Fire - 2,171 Acres
 Nash Fire - 6,409 Acres

0 0.25 0.5 Miles
 Map Created 9/11/2017 9:49:03 PM RDC



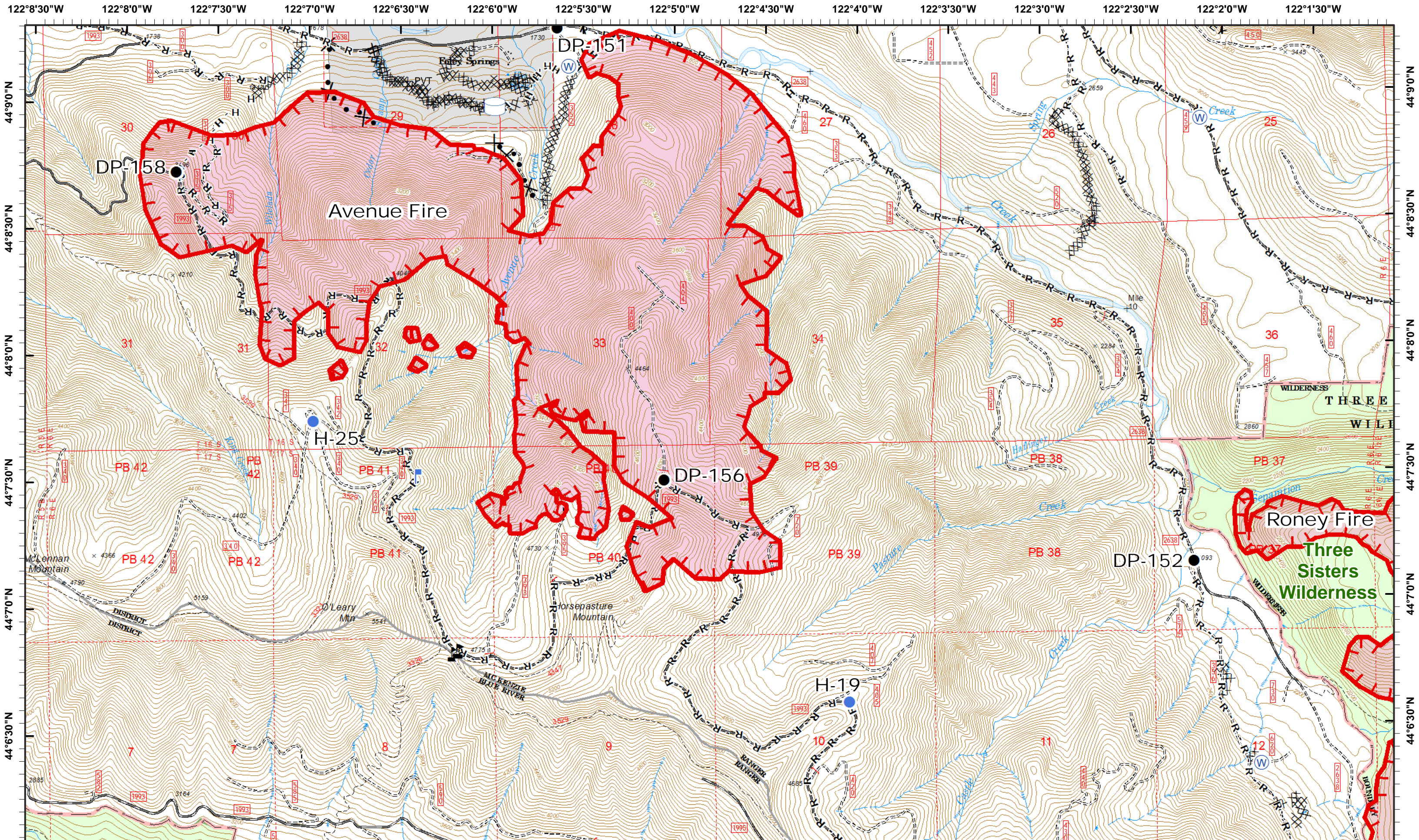
- © Camp
- Drop Point
- Landmark
- ⊗ Completed Dozer
- R - Road as Line
- Helispot
- ⌚ Lookout
- H - Completed Hand
- Planned Fire Line



1	2	3	4	5	6	7	8	9	10
11	12	13	14	15	16	17	18	19	20
21	22	23	24	25	26	27	28	29	30

Page 7
) Division
 [Branch





Rebel, Pete Horse Creek
 September 12, 2017

IR © 9/9/2017 1949
 Rebel Fire - 7,941 Acres
 Pete Fire - 51 Acres
 Charlie Lookout Fire - 1,221 Acres
 Roney Fire - 3,161 Acres
 Separation Fire - 16,588 Acres
 Avenue Fire - 2,171 Acres
 Nash Fire - 6,409 Acres

Map Created 9/11/2017 9:49:14 PM RDC



- Drop Point
- ⬆ Lookout
- Ⓜ Water Source
- Ⓜ Water Tank
- ⚠ Value at Risk
- ⬜ Uncontrolled Fire



1	2	3	4	5
6	7	8	9	10
11	12	13	14	15
16	17	18	19	20
21	22	23	24	25

Page 8
) Division
 | Branch



