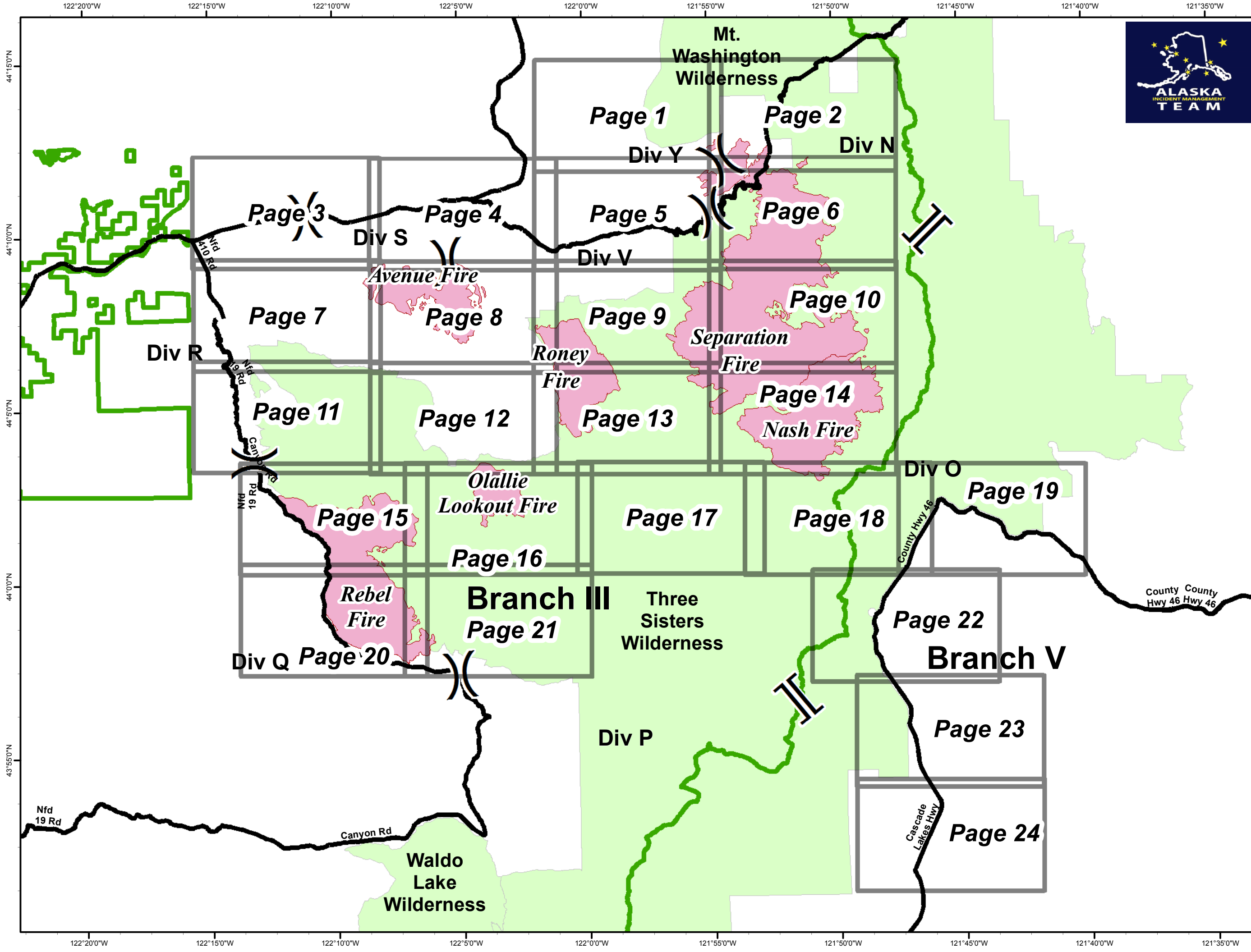
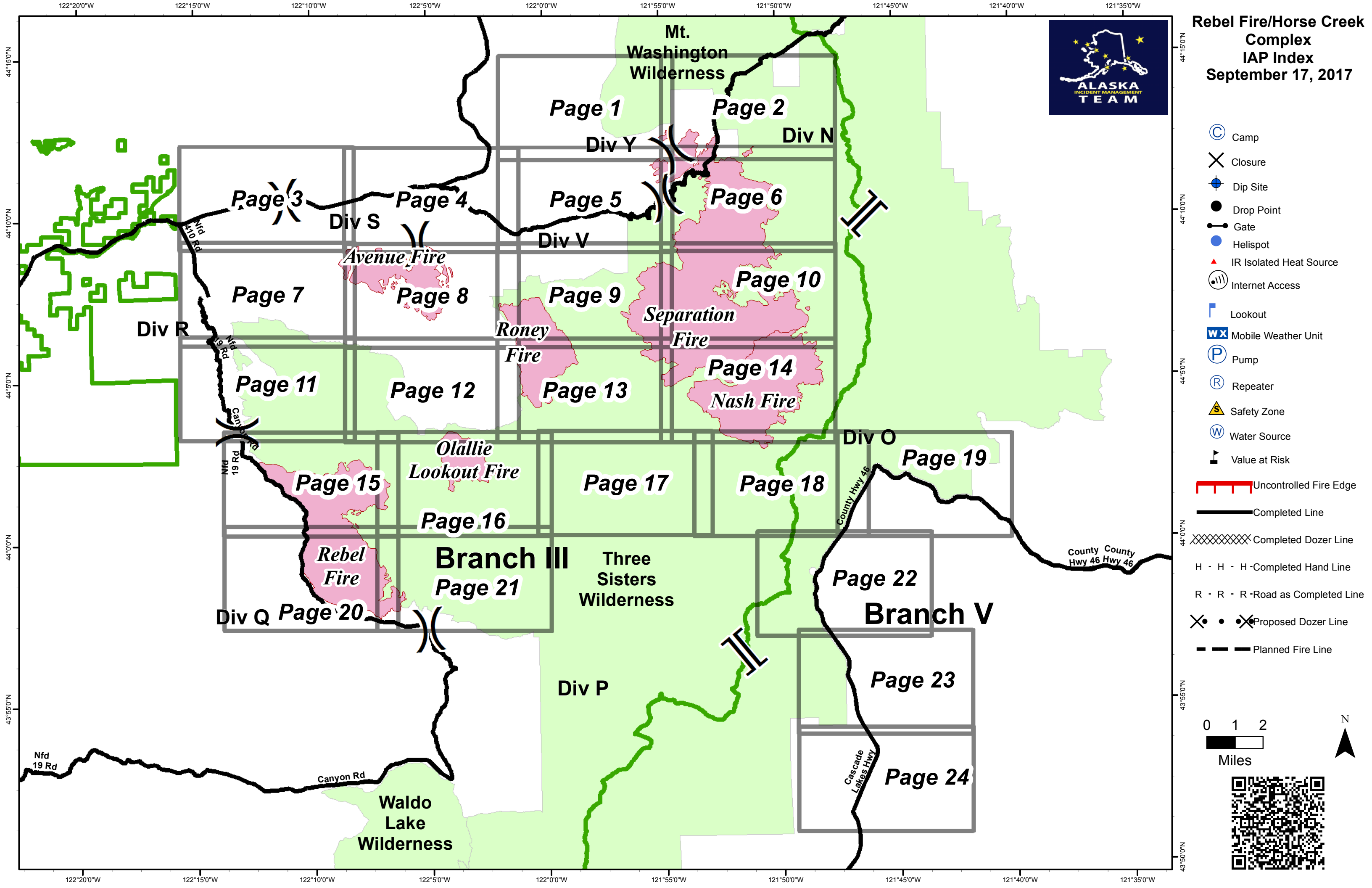
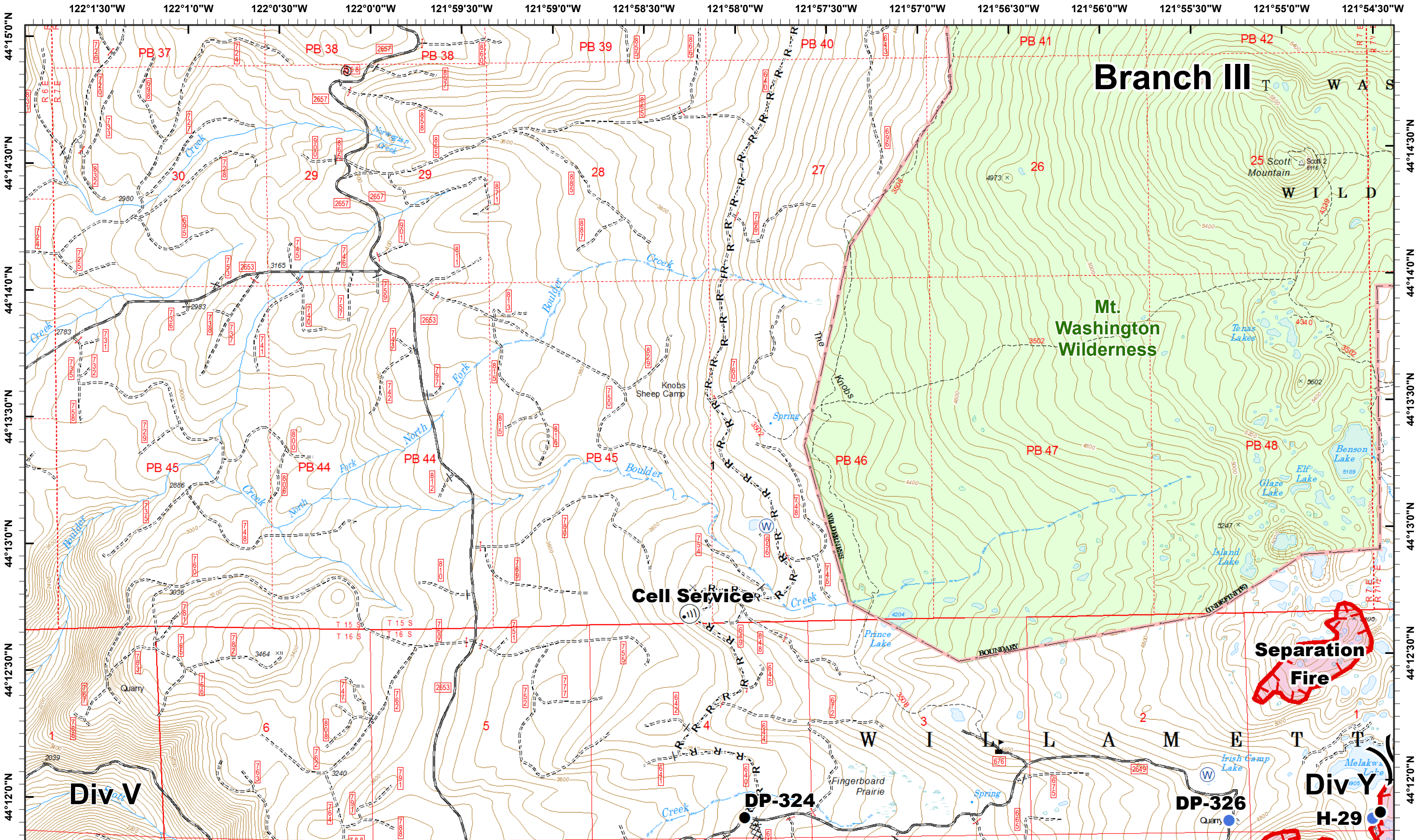


**Rebel Fire/Horse Creek Complex  
IAP Index  
September 17, 2017**

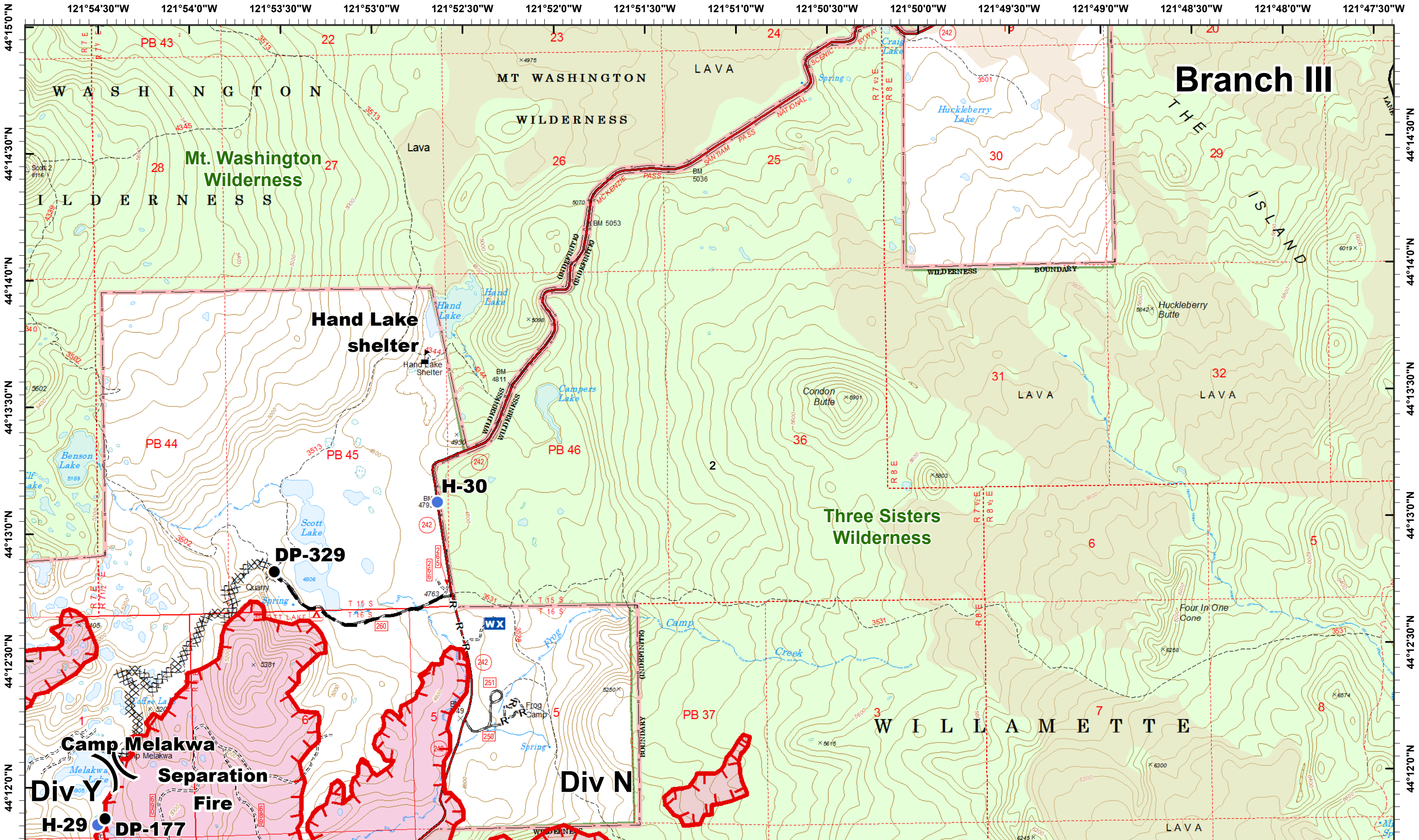


- Camp
- Closure
- Dip Site
- Drop Point
- Gate
- Helispot
- IR Isolated Heat Source
- Internet Access
- Lookout
- Mobile Weather Unit
- Pump
- Repeater
- Safety Zone
- Water Source
- Value at Risk
- Uncontrolled Fire Edge
- Completed Line
- Completed Dozer Line
- Completed Hand Line
- Road as Completed Line
- Proposed Dozer Line
- Planned Fire Line

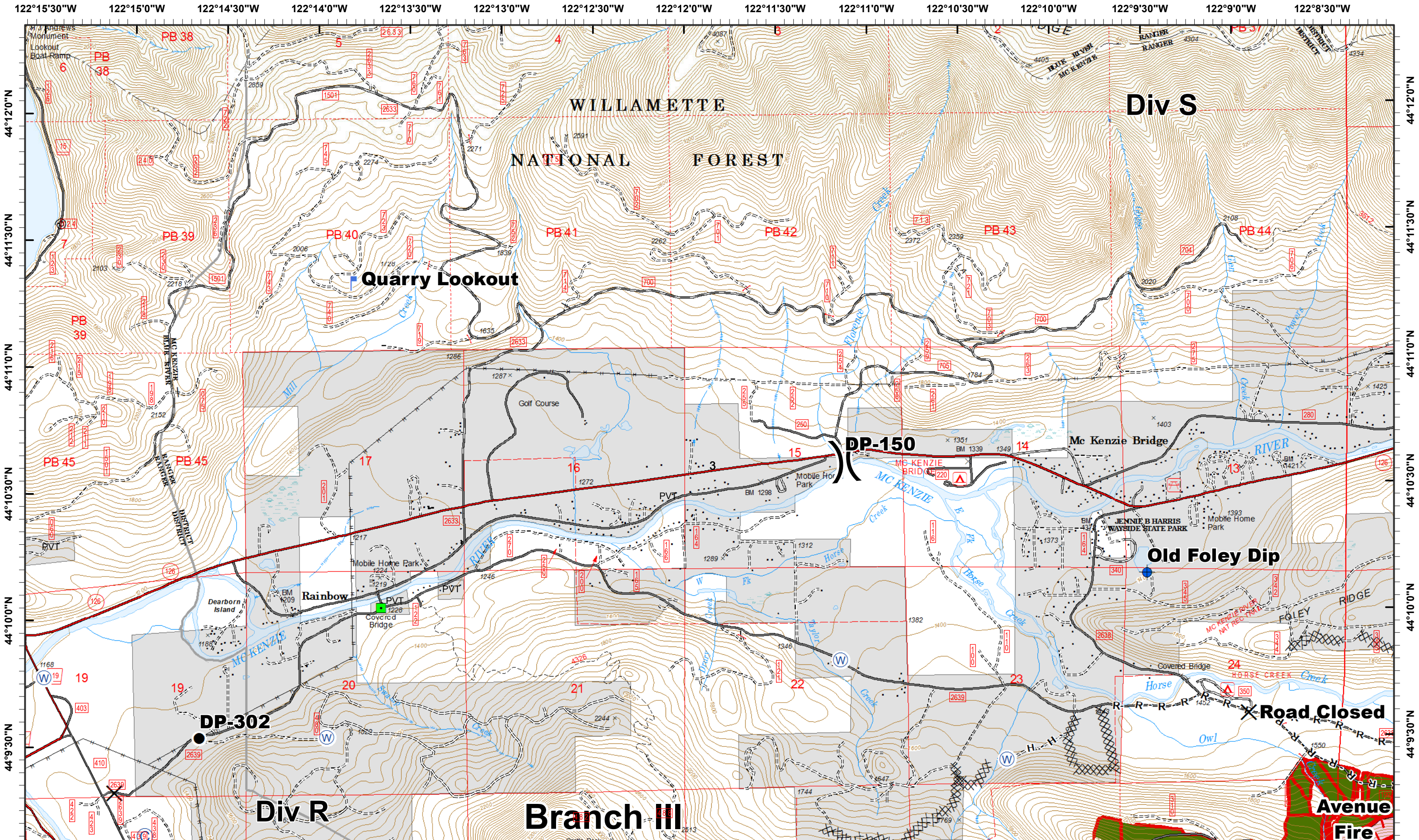




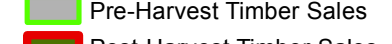
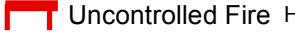
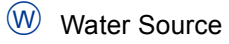
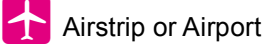
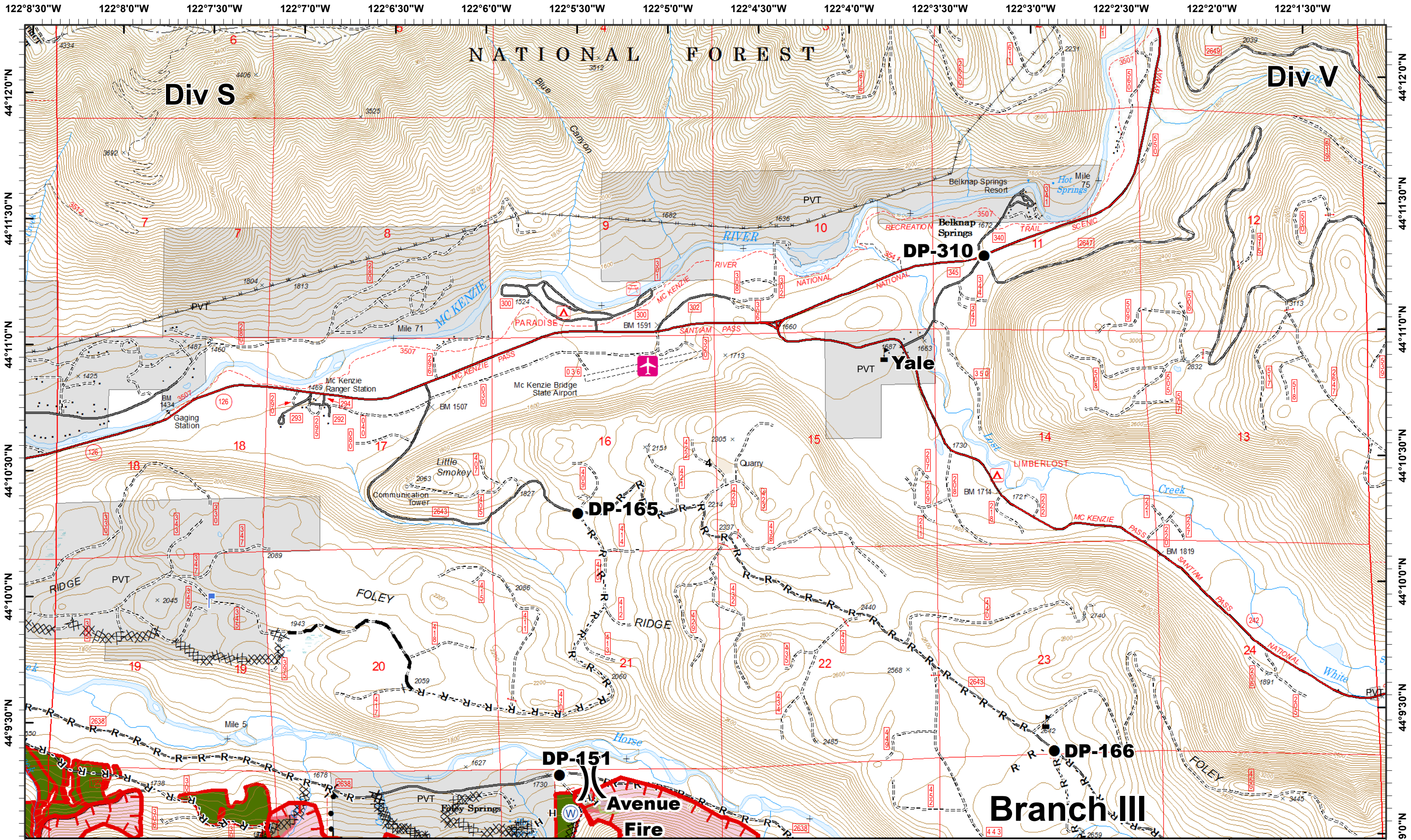






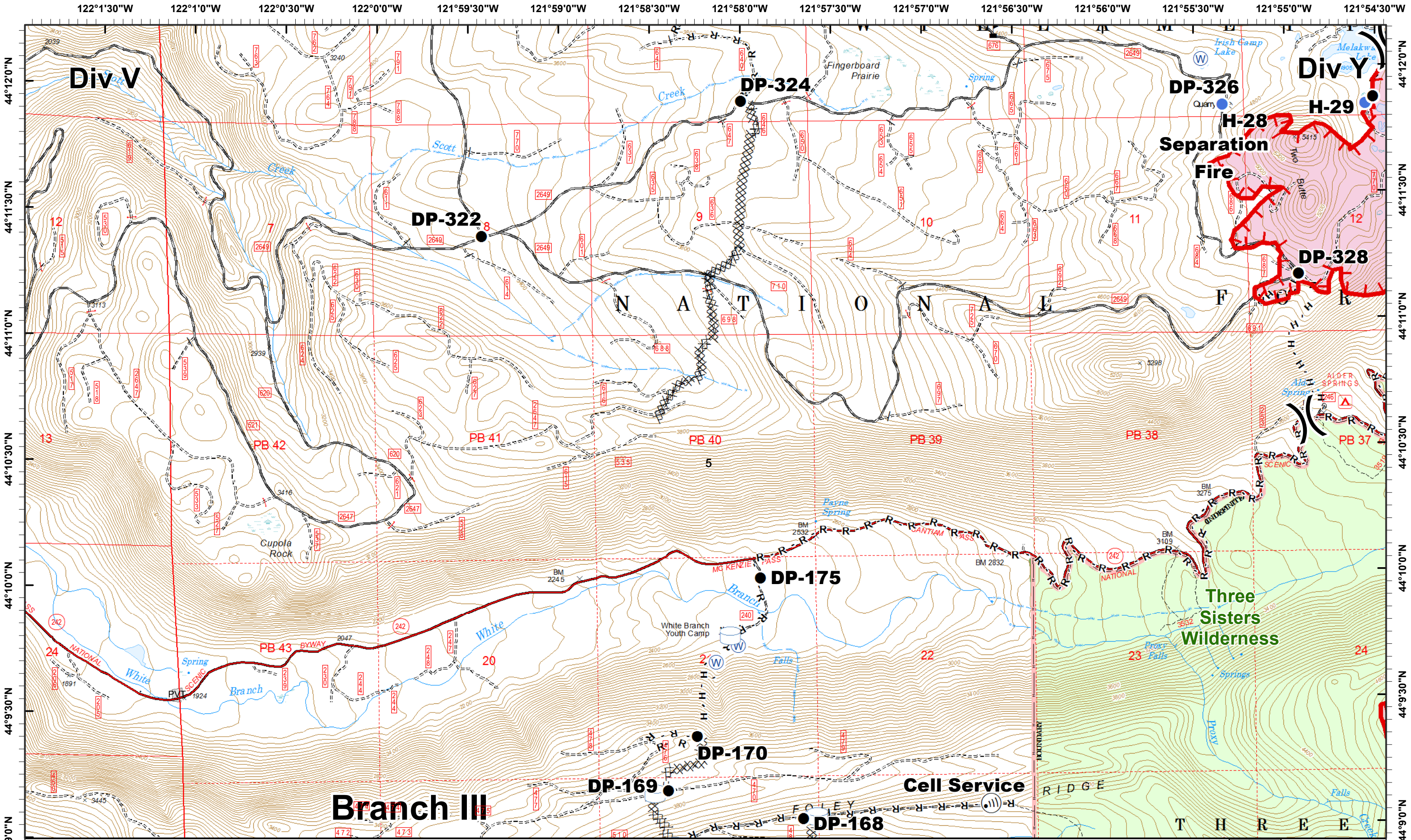






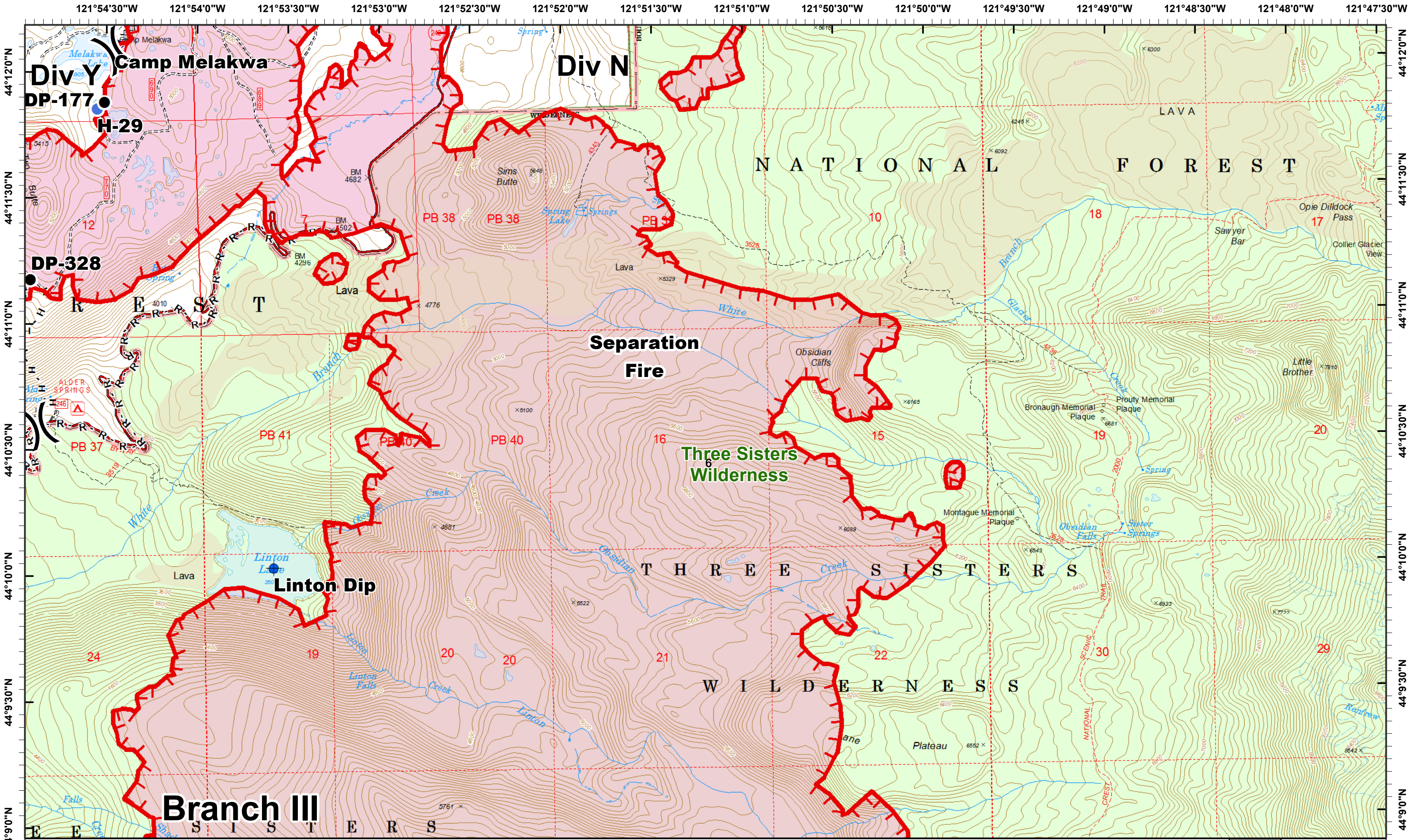
1	2	3	4	5
6	7	8	9	10
11	12	13	14	15
16	17	18	19	20
21	22	23	24	25





- Drop Point
- Ⓜ Internet Access
- Ⓜ Water Source
- Ⓜ Water Tank
- Ⓜ Uncontrolled Fire
- H - Completed Hand
- Helispot
- Ⓜ Value at Risk
- Ⓜ Completed Dozer
- R - Road as Line





**Rebel Horse Creek**  
 September 17, 2017

Map Created 9/16/2017 10:43:47 PM

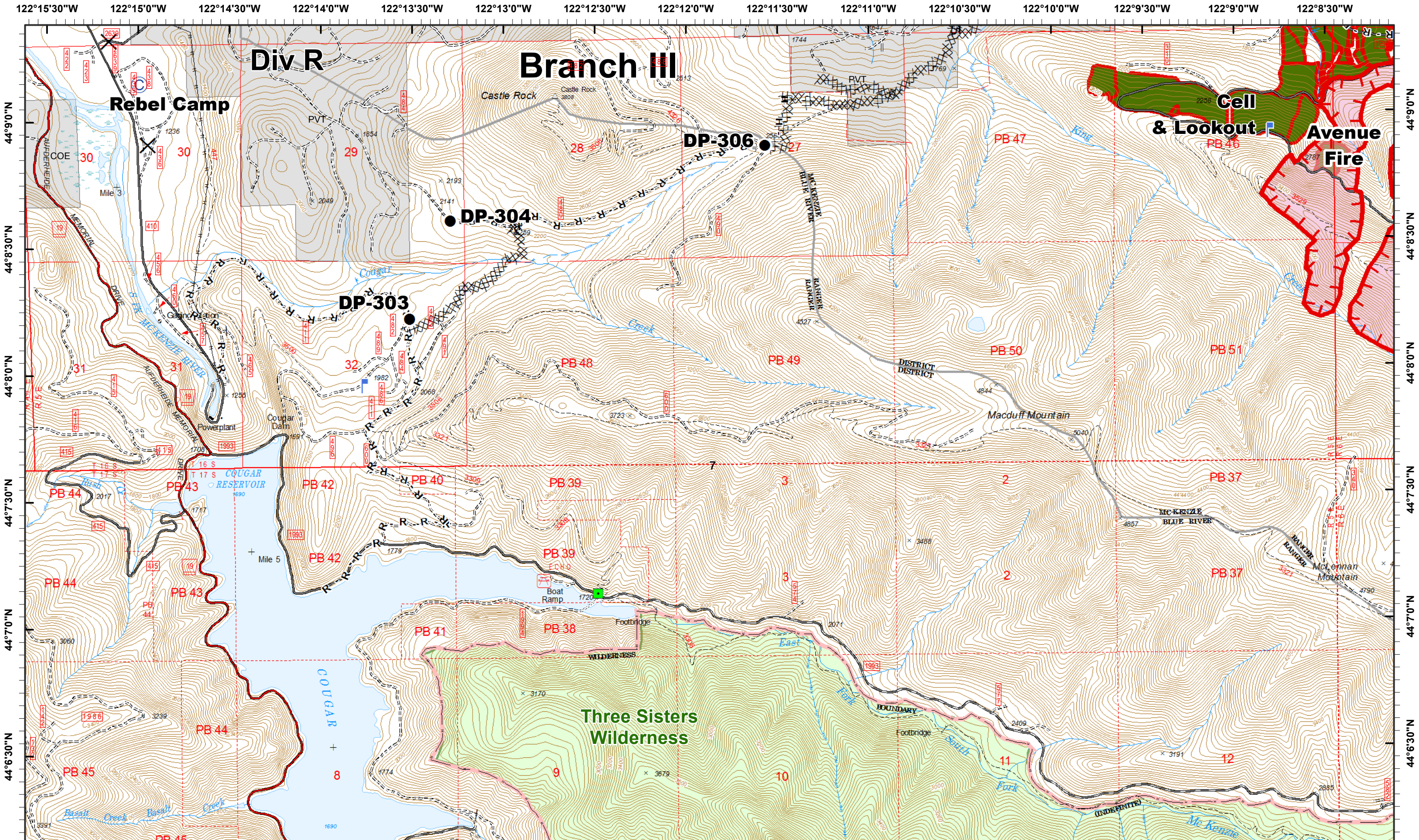
0 0.25 0.5 Miles

● Dip Site   
 ● Helispot   
  Uncontrolled Fire   
 H - Completed Hand  
● Drop Point   
▲ Value at Risk   
XXXX Completed Dozer   
 R - Road as Line

1	2	3	4	5	6	7	8	9	10
11	12	13	14	15	16	17	18	19	20
21	22	23	24	25	26	27	28	29	30

**Page 6**  
 ALASKA TEAM

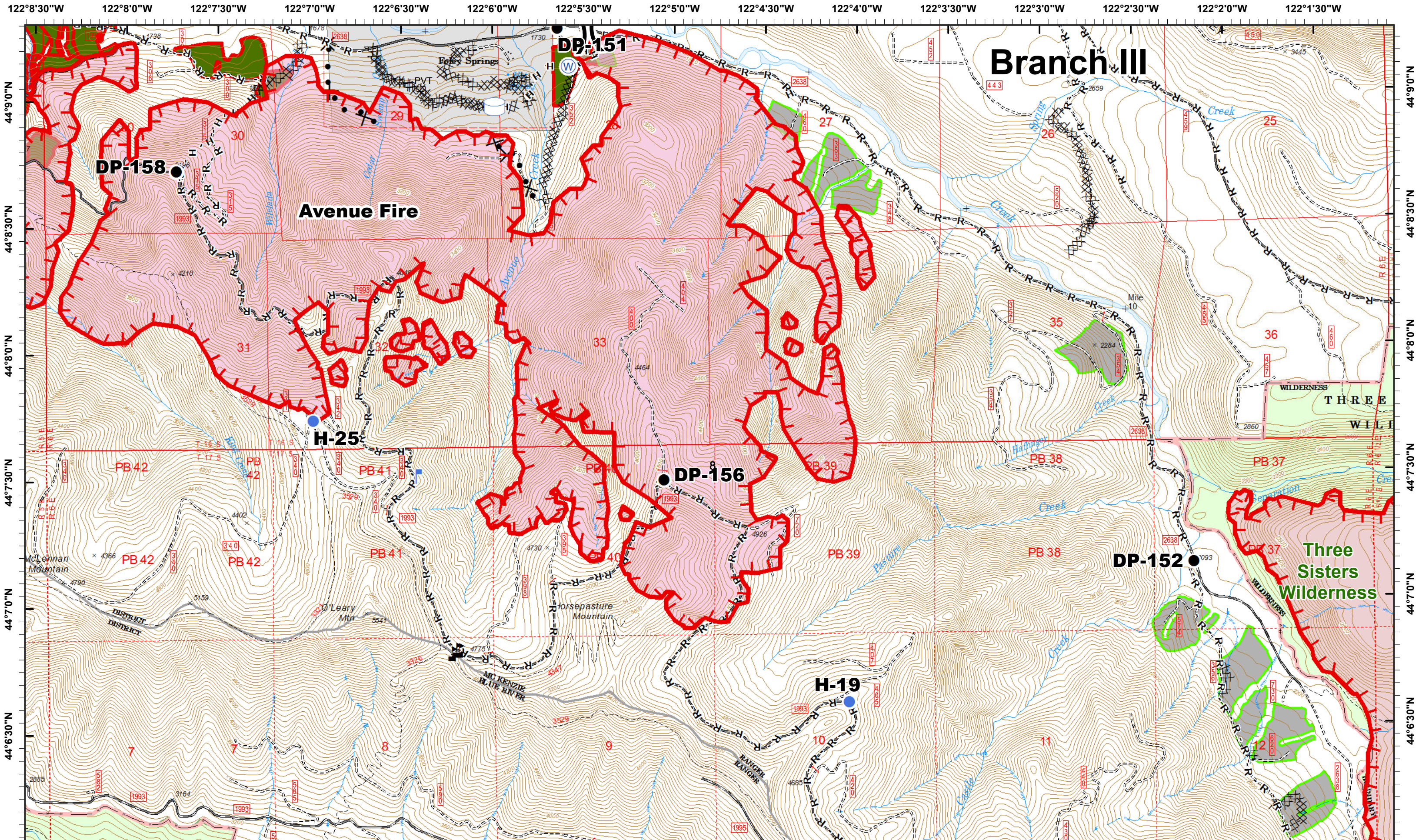




- Camp
- Closure
- Landmark
- Uncontrolled Fire
- Completed Hand
- Post-Harvest Timber Sales
- Drop Point
- Lookout
- Completed Dozer
- Road as Line


1	2
3	4
5	6
7	8
9	10
11	12
13	14
15	16
17	18
19	20
21	22
23	24





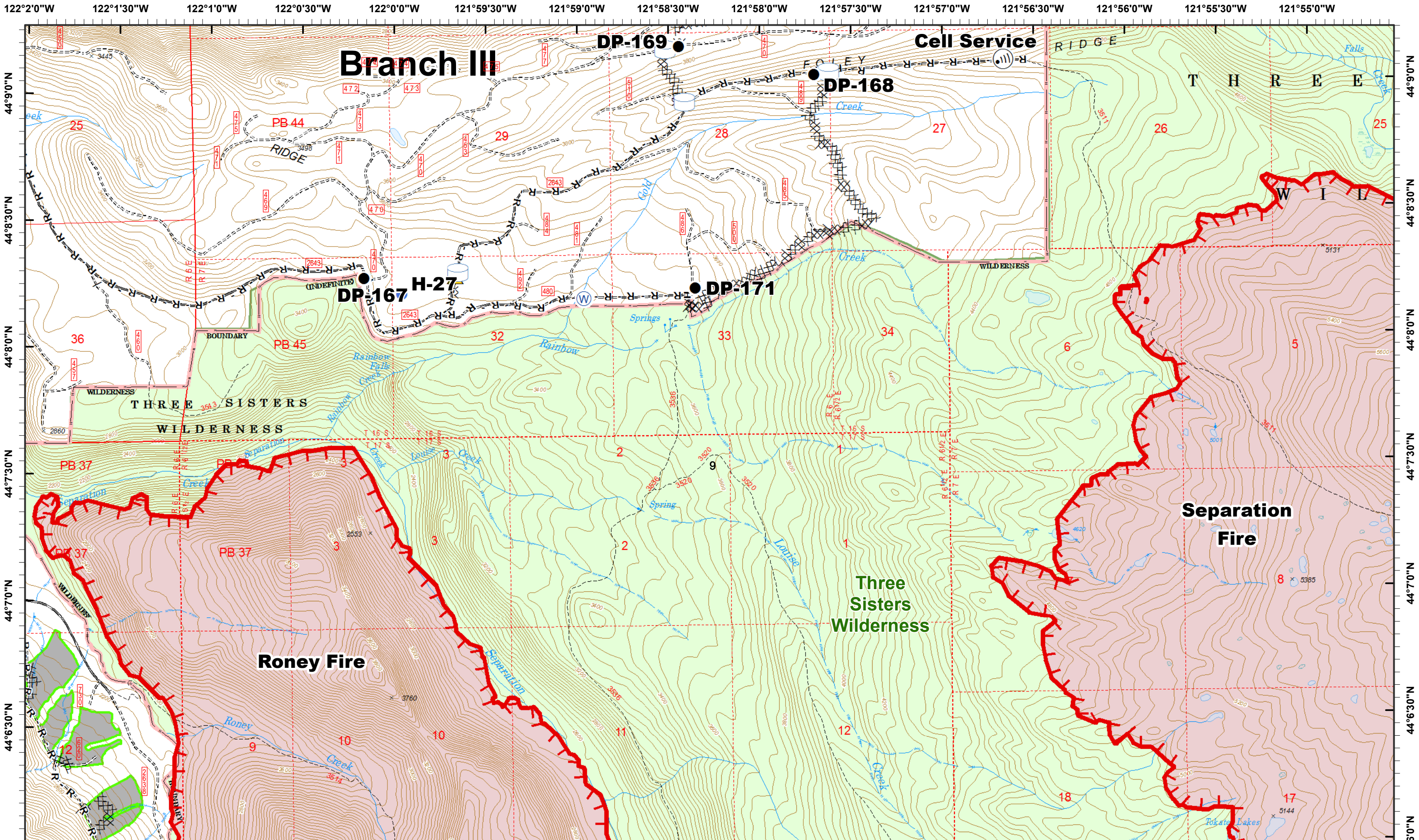
- Drop Point
- Lookout
- ⊕ Water Source
- ⊕ Water Tank
- ⚠ Value at Risk
- ⊕ Helispot
- ⊕ Completed Dozer
- ⊕ Completed Dozer
- ⊕ Road as Line
- ⊕ Proposed Dozer
- ⊕ Post-Harvest Timber Sales
- ⊕ Pre-Harvest Timber Sales

Map Created 9/16/2017 10:44:12 PM



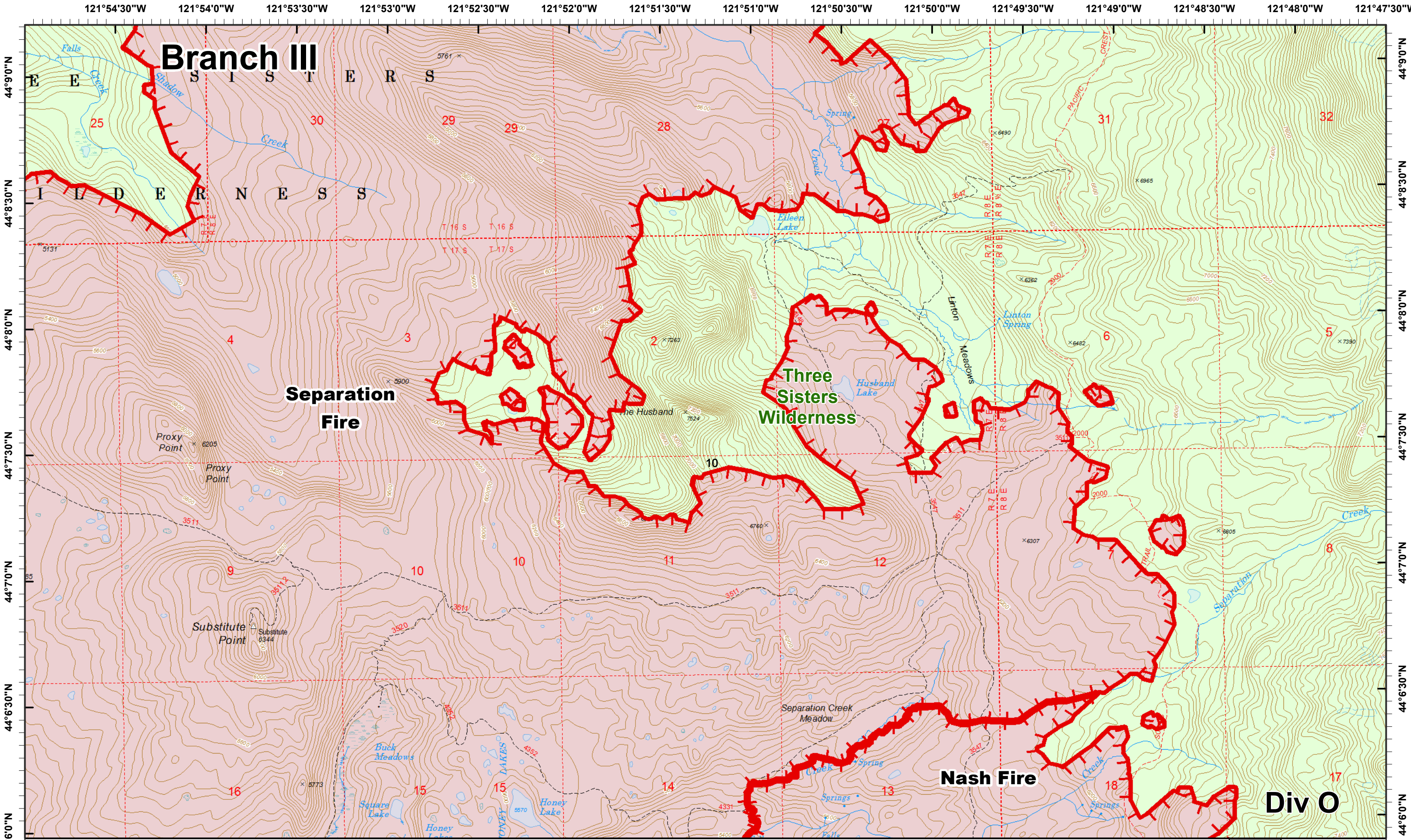
1	2	3	4	5
6	7	8	9	10
11	12	13	14	15
16	17	18	19	20
21	22	23	24	25





0 0.25 0.5 Miles  
 ● Drop Point    📶 Internet Access    ⚠️ Safety Zone    🛢️ Water Tank    ⚡ Completed Dozer R - Road as Line  
 📍 Helispot    🌊 Water Source    🚧 Uncontrolled Fire    H - Completed Hand    🟩 Pre-Harvest Timber Sales





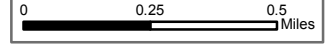
**Branch III**

**Separation Fire**

**Three Sisters Wilderness**

**Nash Fire**

**Div O**

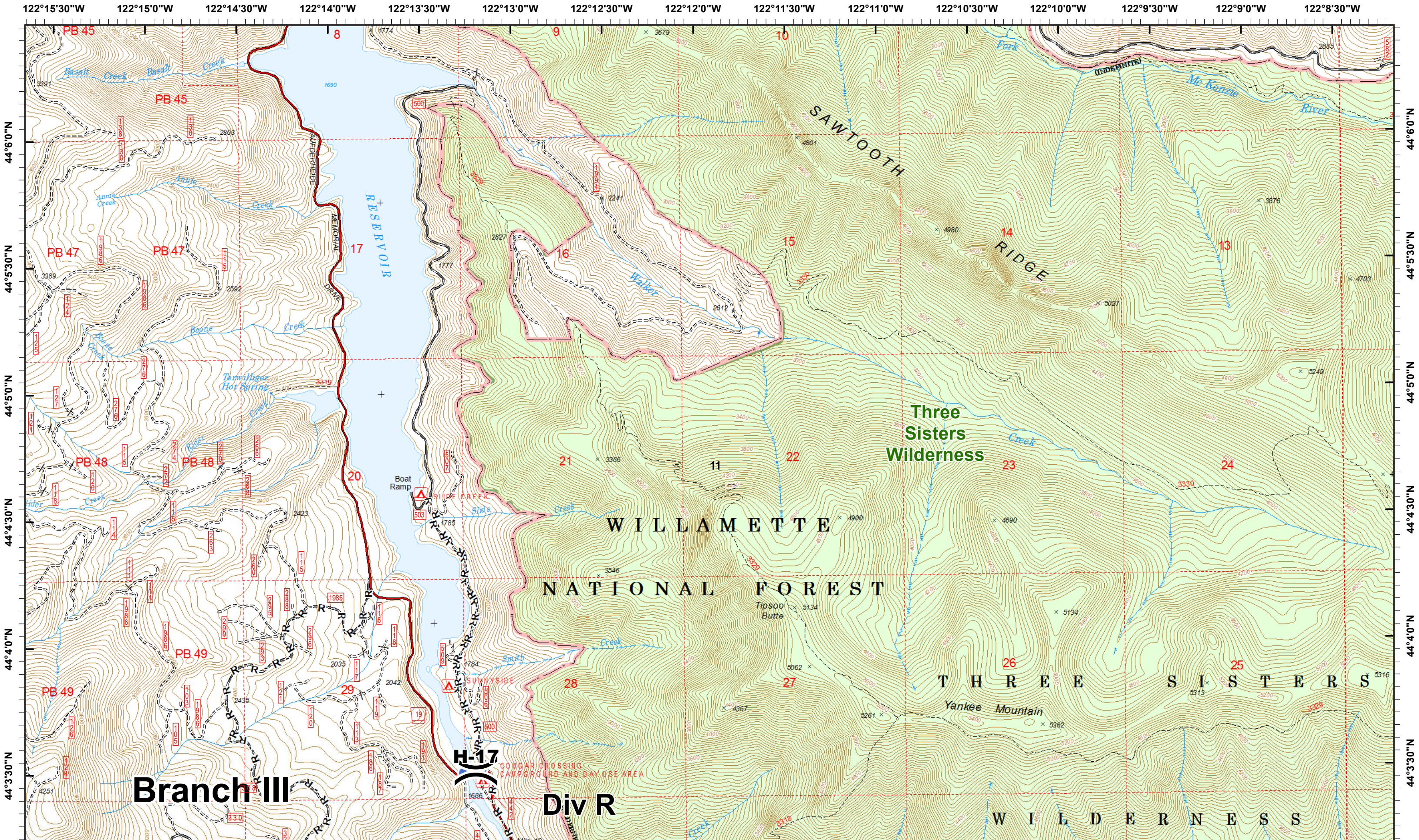


Uncontrolled Fire

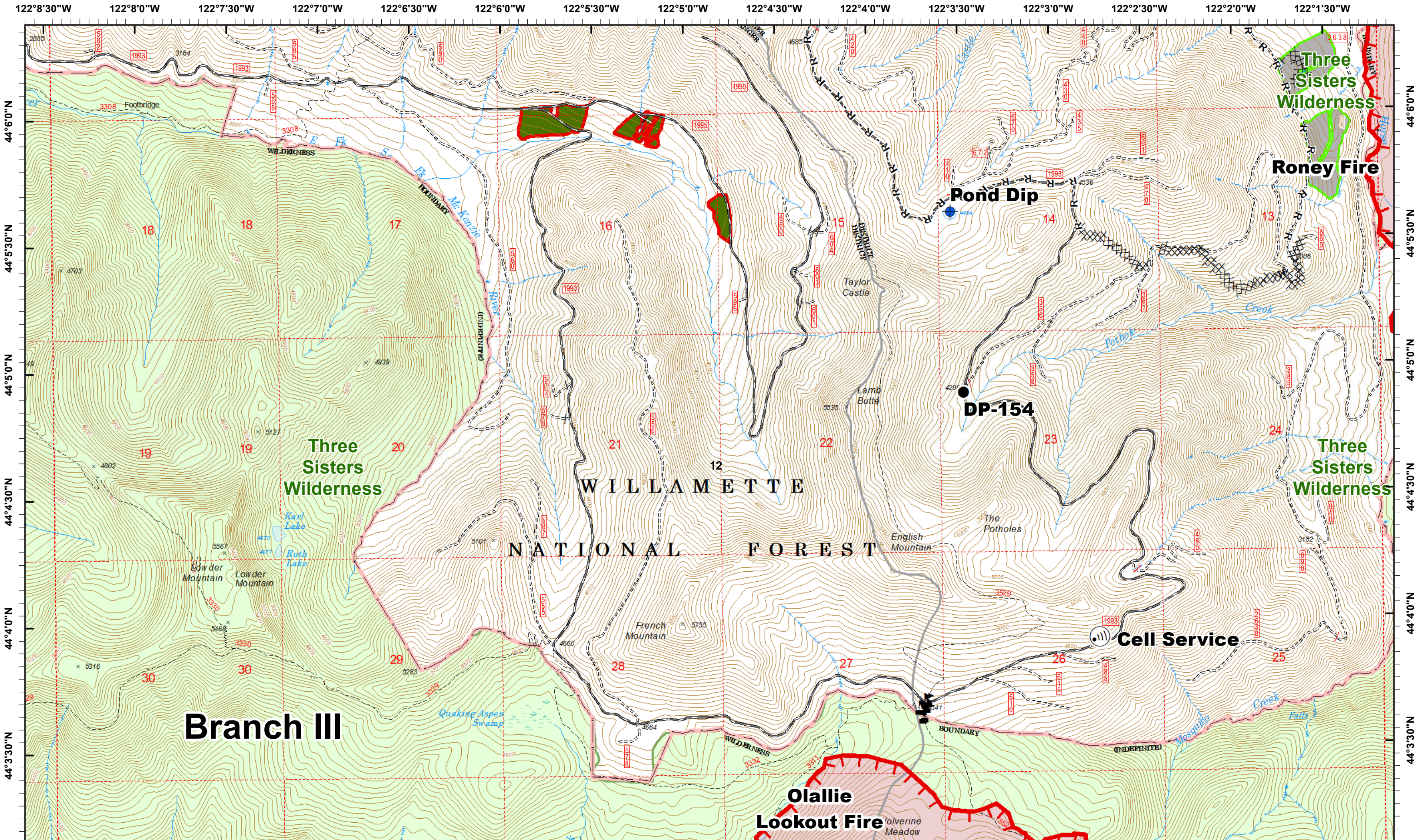
3	4	5	6
7	8	9	10
11	12	13	14
15	16	17	18
19	20	21	22



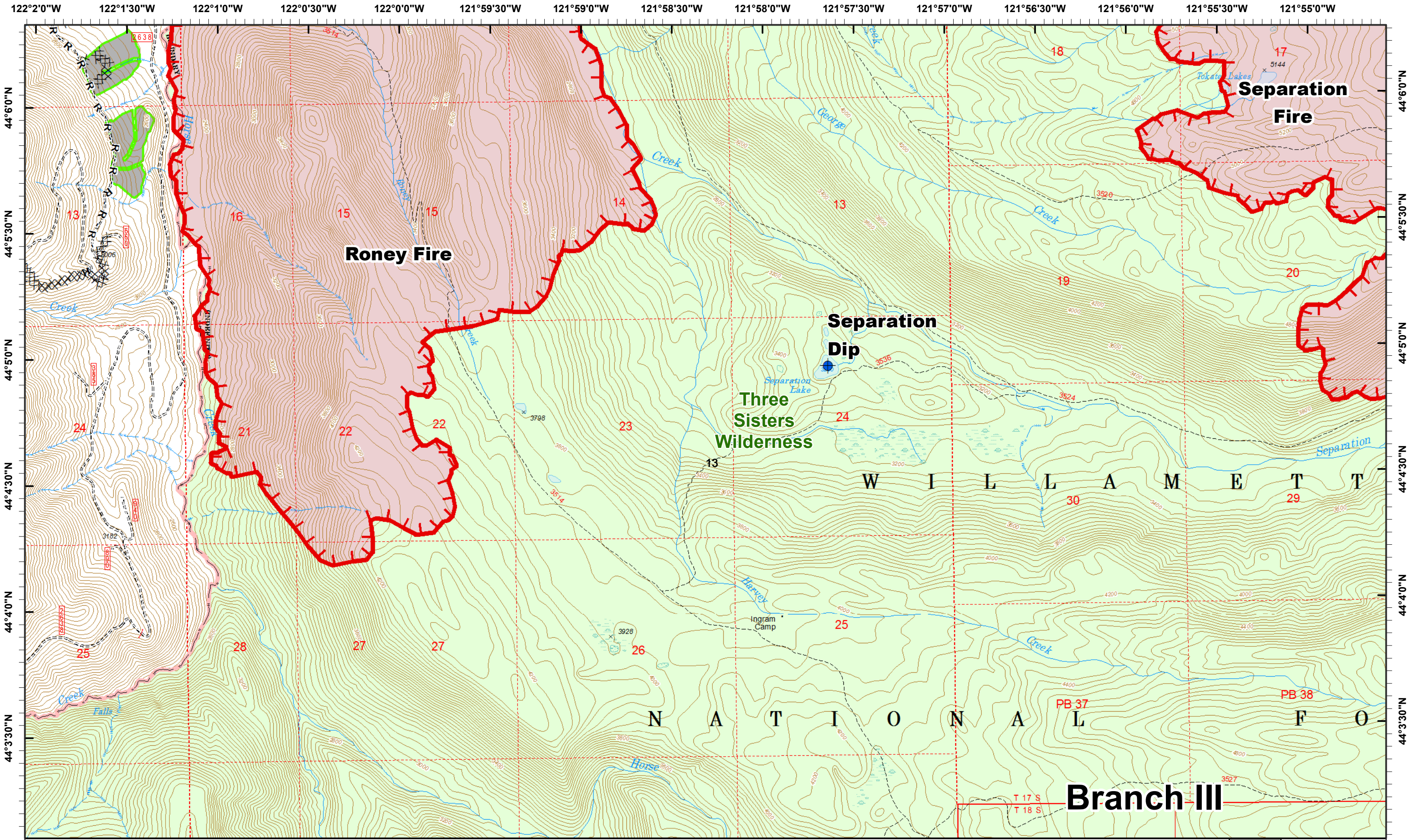












**Rebel Horse Creek**  
 September 17, 2017

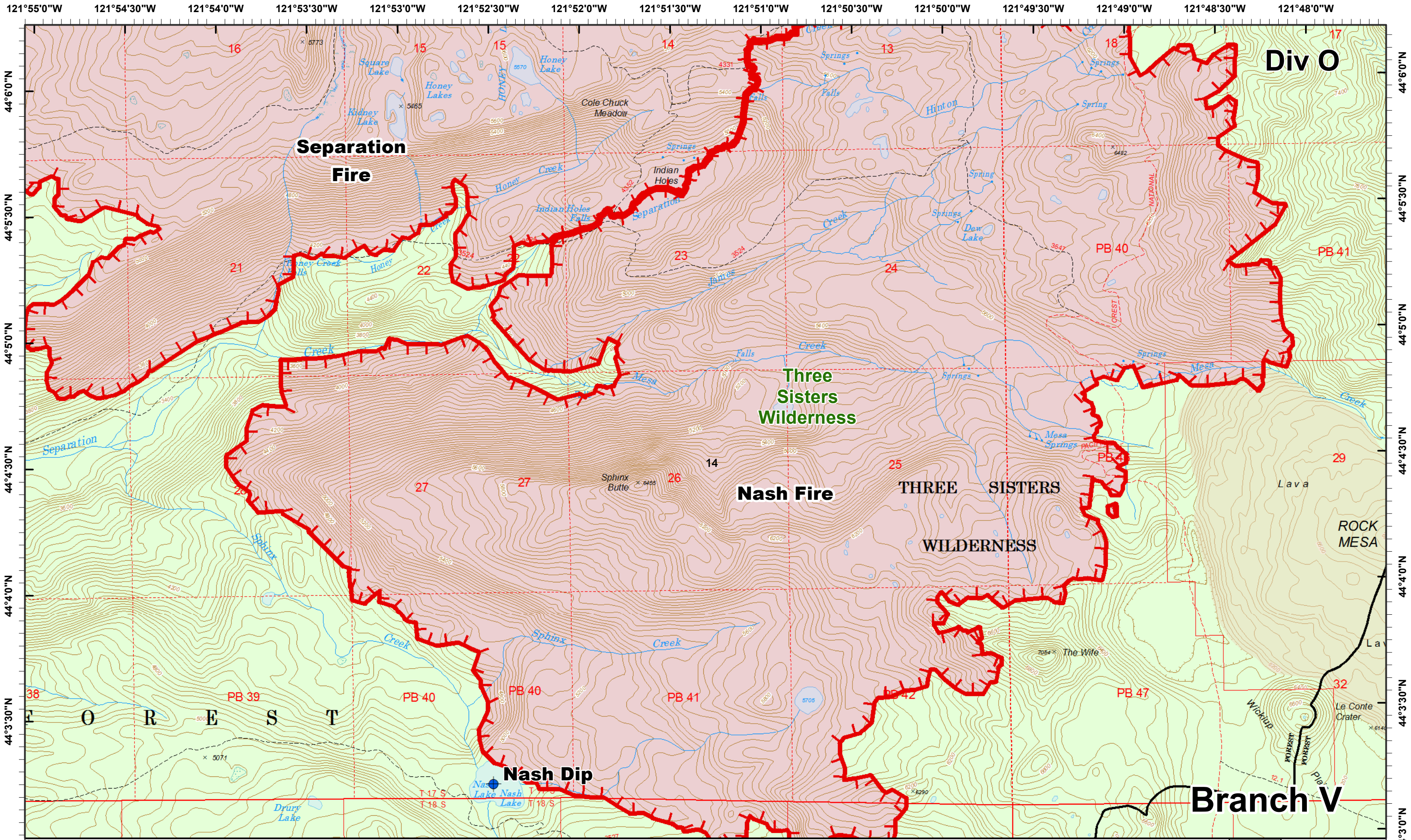
0 0.25 0.5 Miles

Dip Site  
 Completed Dozer R - Road as Line  
 Uncontrolled Fire  
 Pre-Harvest Timber Sales

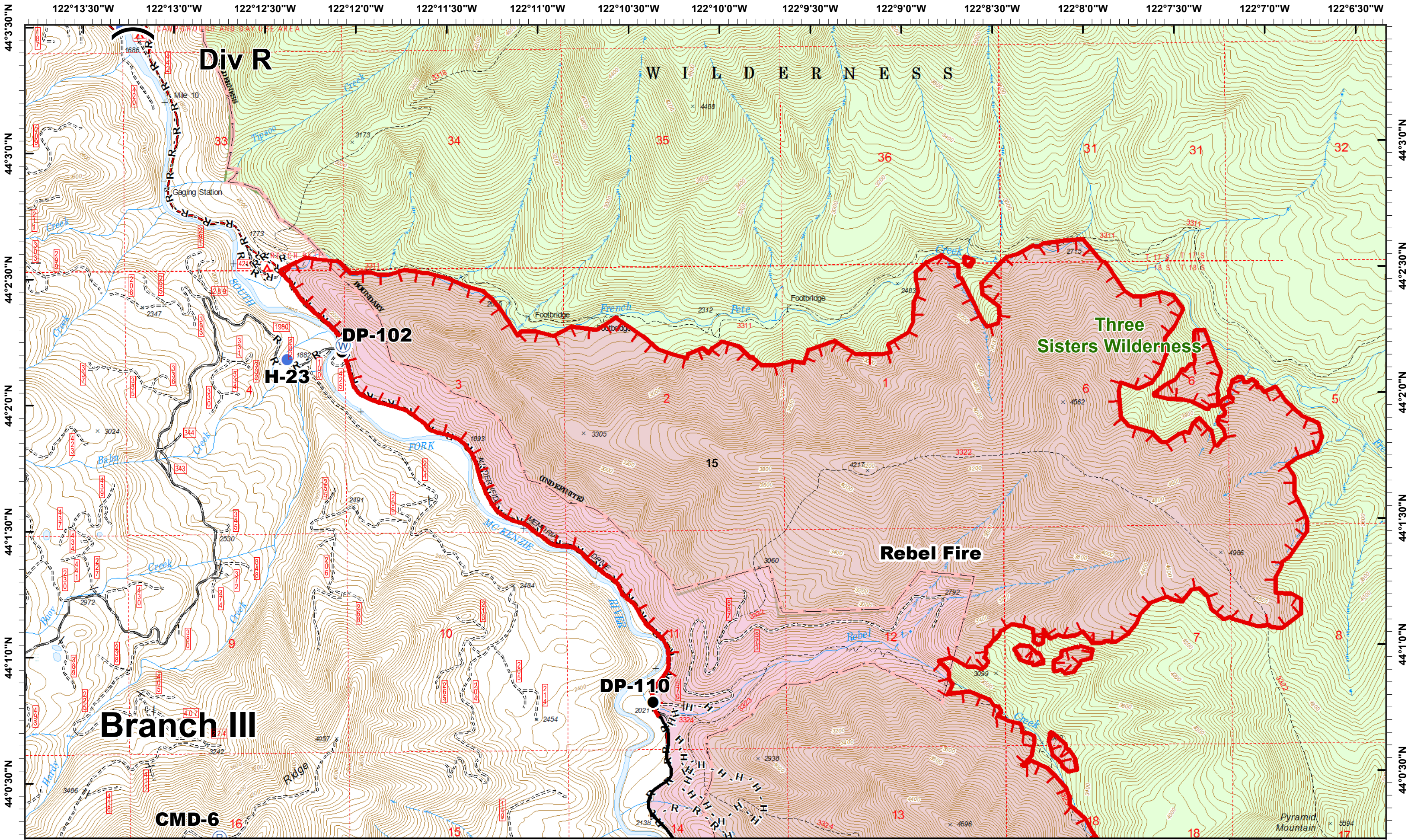
1	2
3	4
5	6
7	8
9	10
11	12
13	14
15	16
17	18
19	20
21	22
23	24
25	26
27	28
29	30

**Page 13**  
 ALASKA TEAM









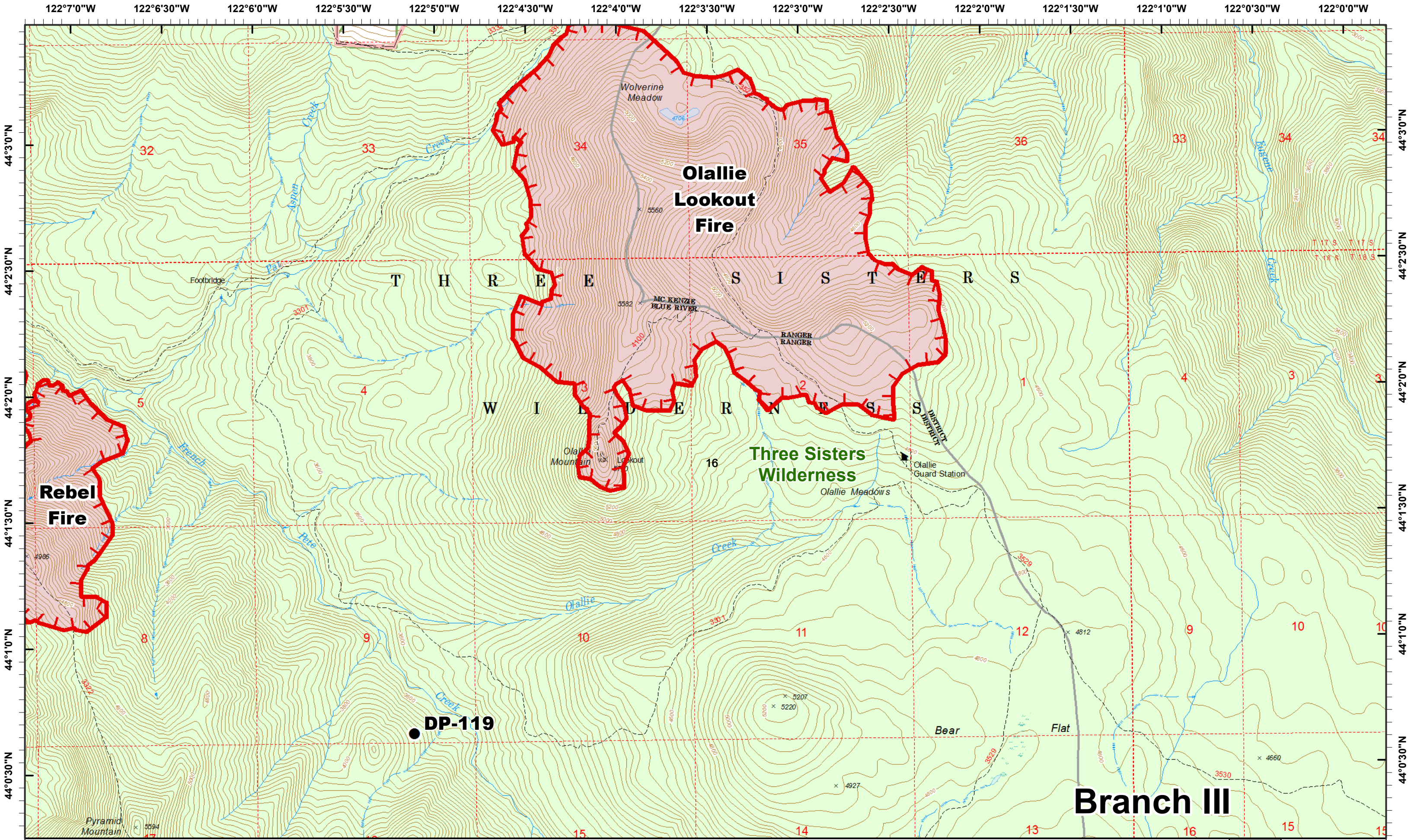
**Rebel Horse Creek**  
September 17, 2017  
Map Created 9/16/2017 10:45:22 PM

0 0.25 0.5 Miles

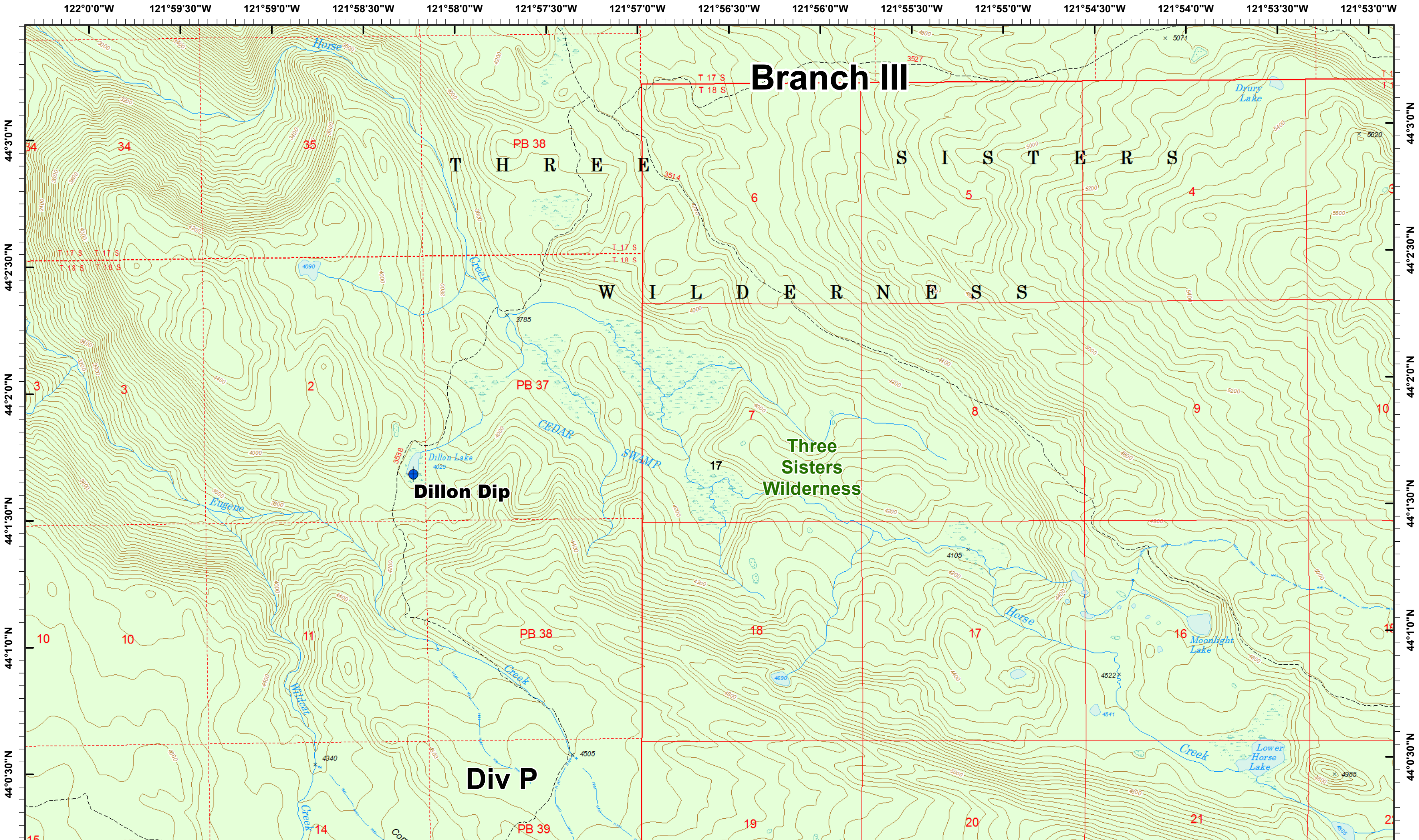
Drop Point Repeater Water Source Completed R - Road as Line  
 Helispot H - Completed Hand Uncontrolled Fire

Page 15  
ALASKA TEAM









# Branch III

T H R E E S I S T E R S

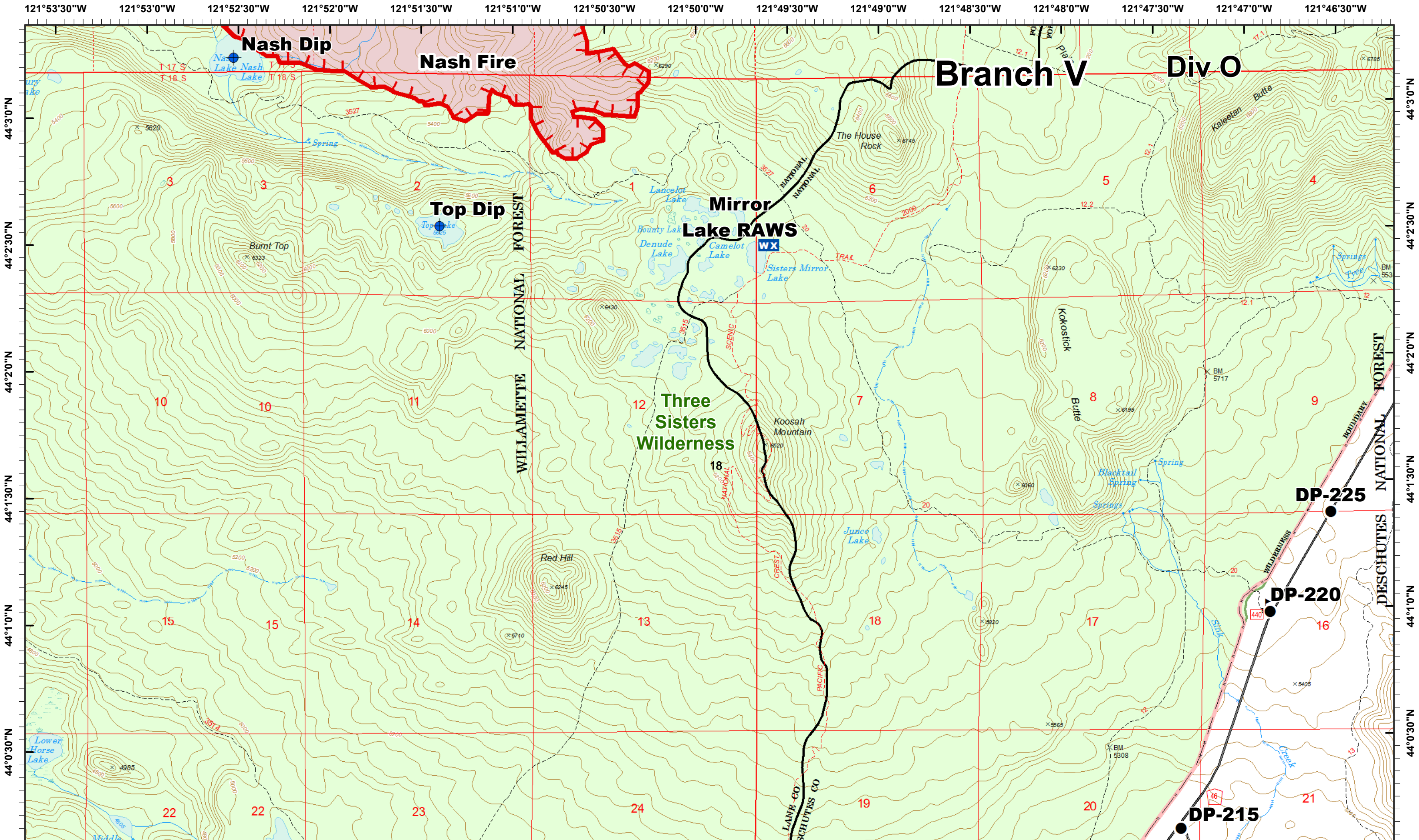
W I L D E R N E S S

Three Sisters Wilderness

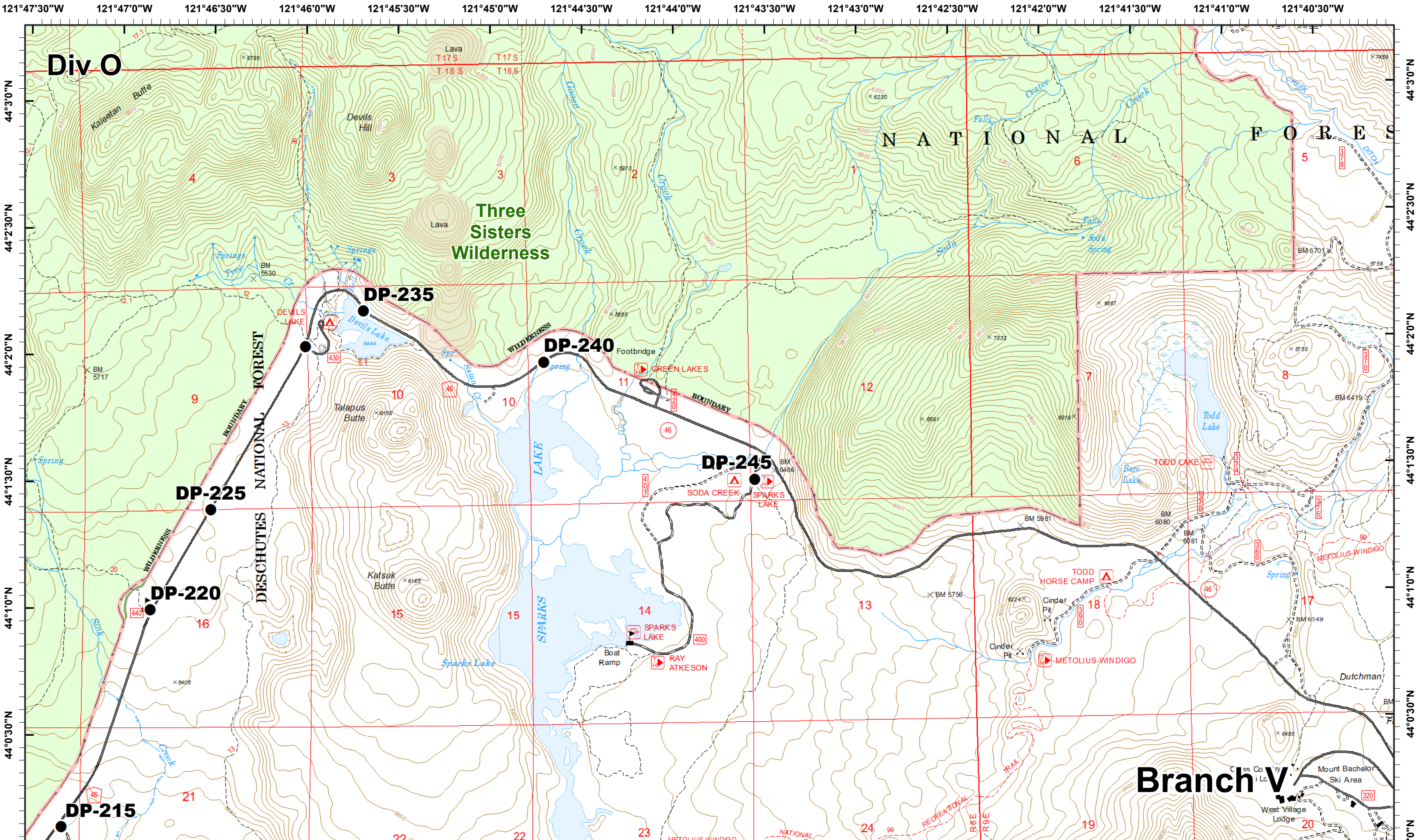
Dillon Dip

Div P

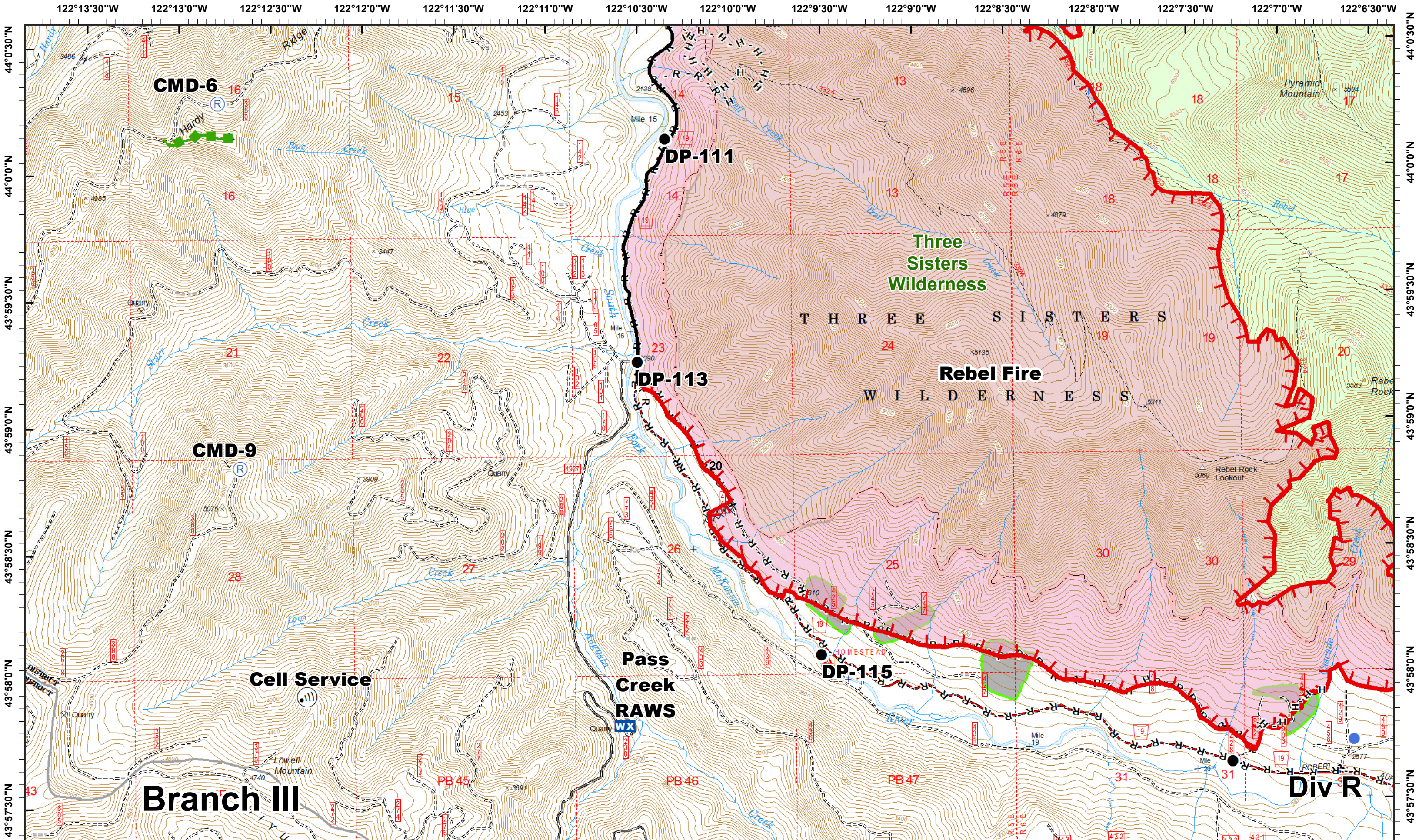




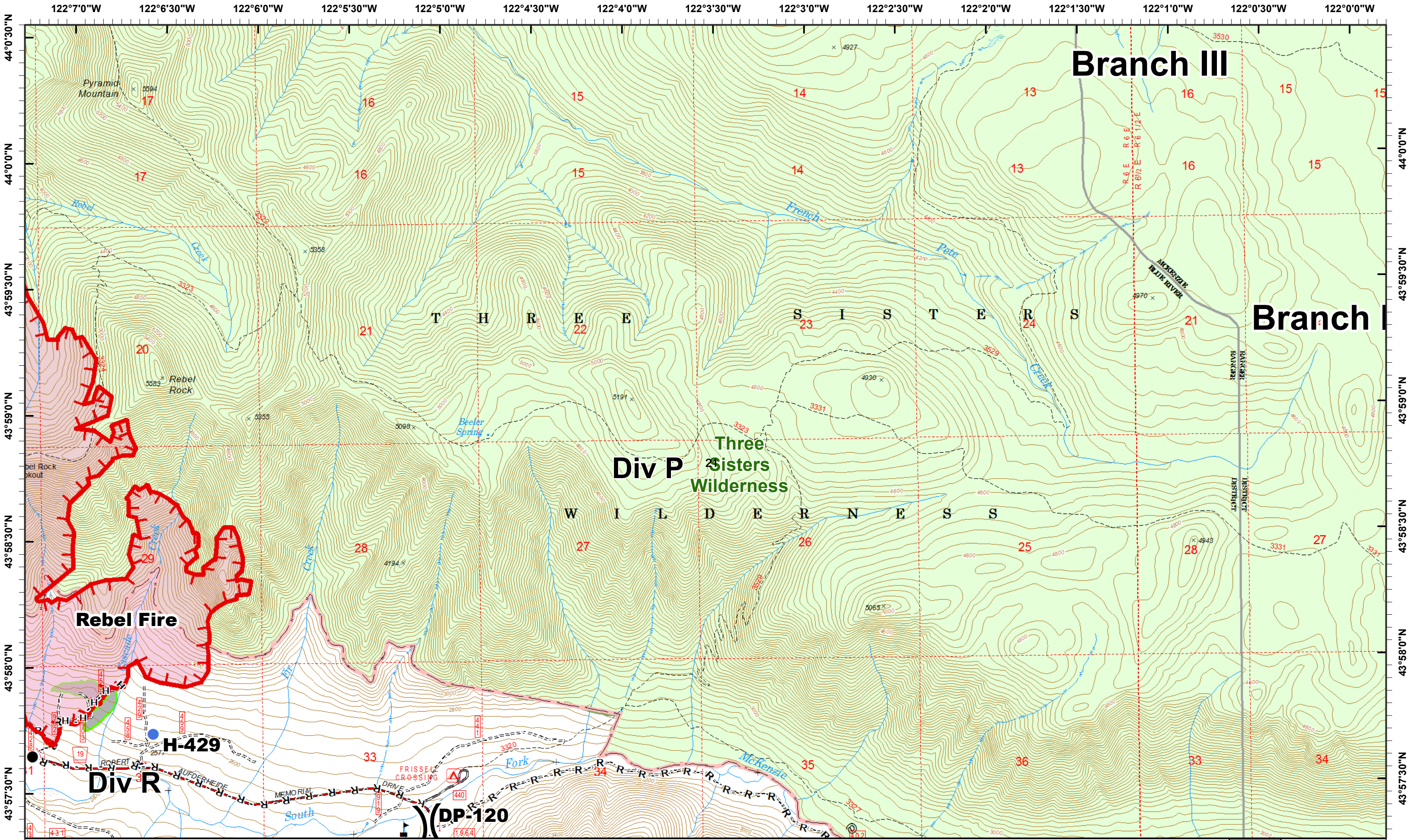




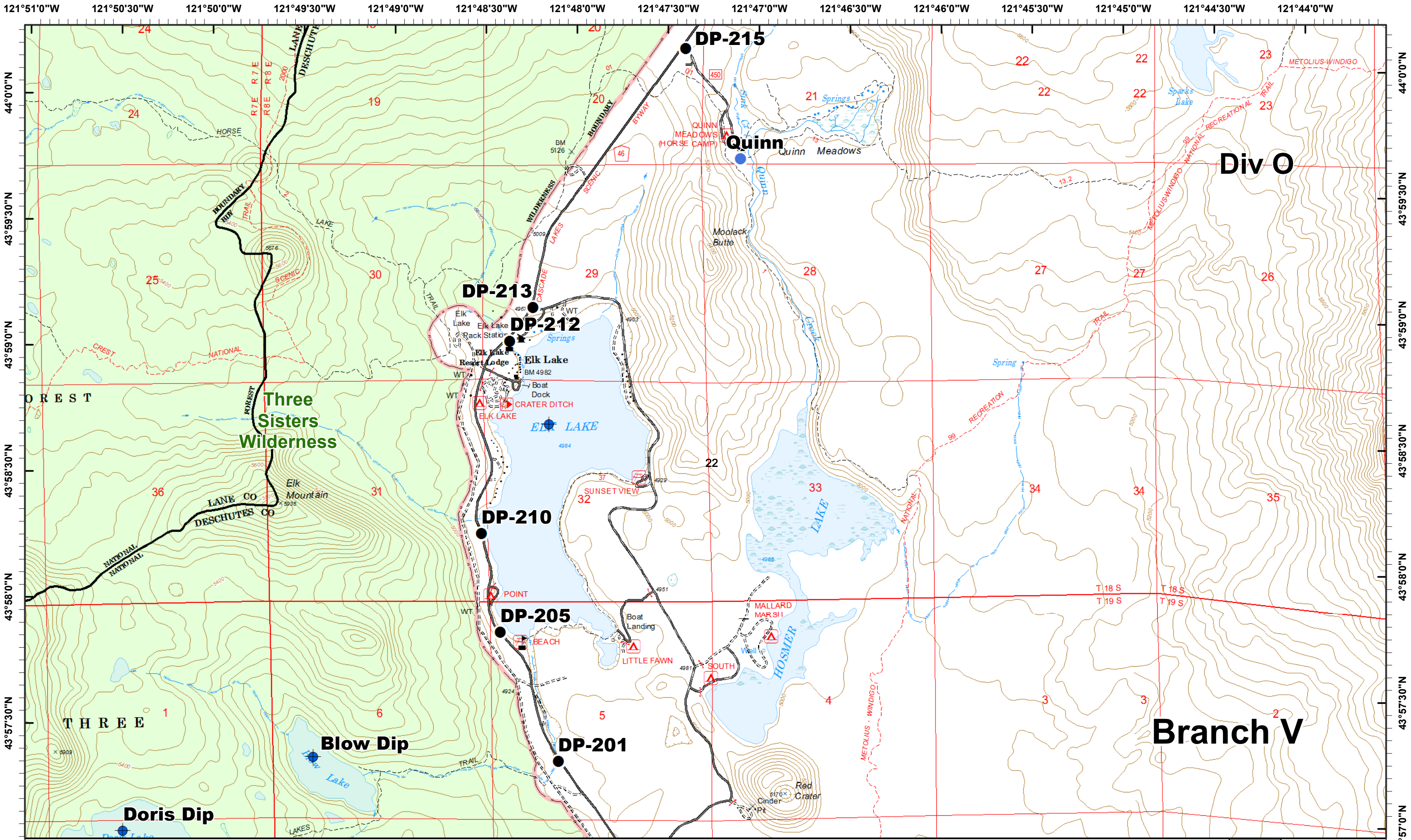




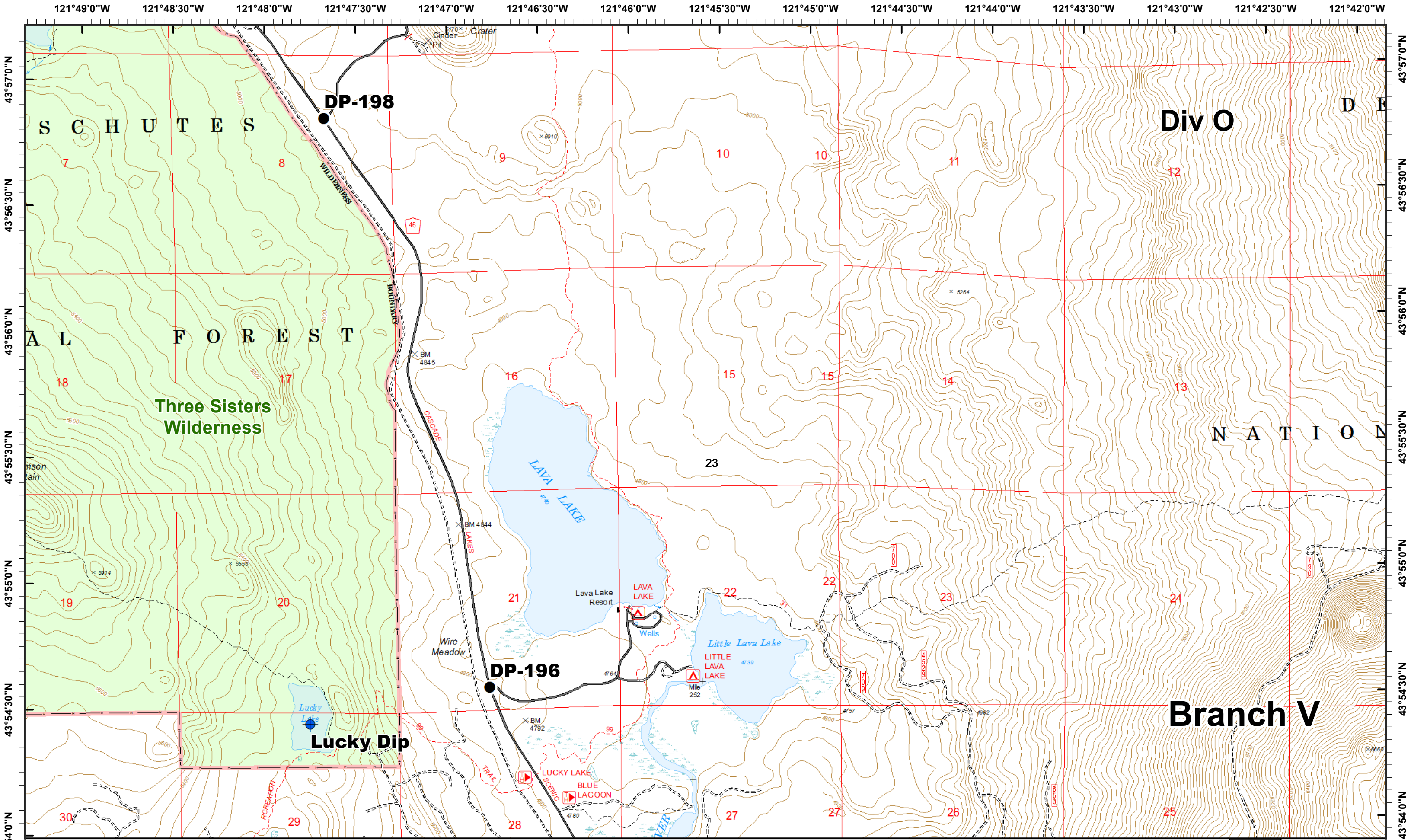




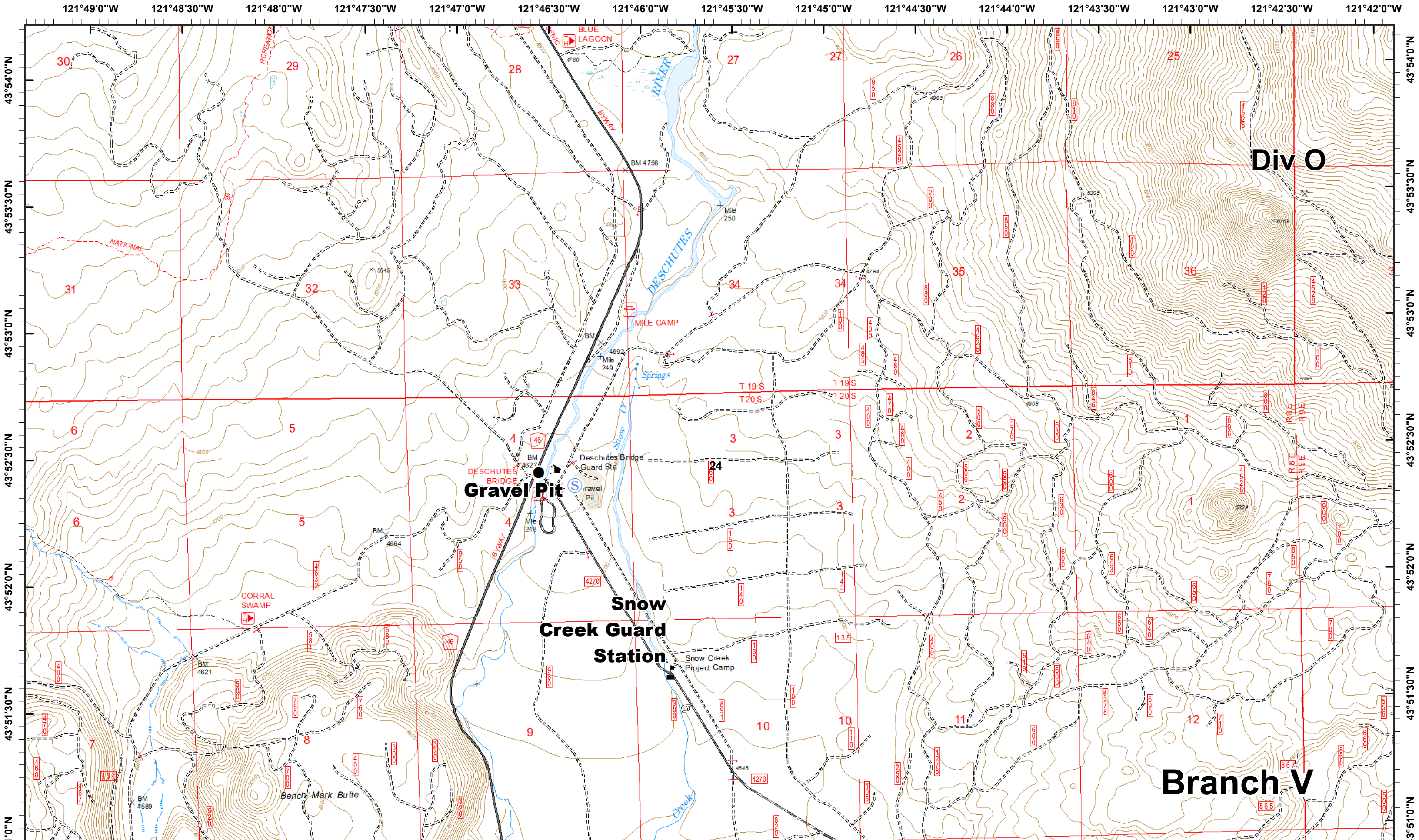












**Div O**

**Branch V**