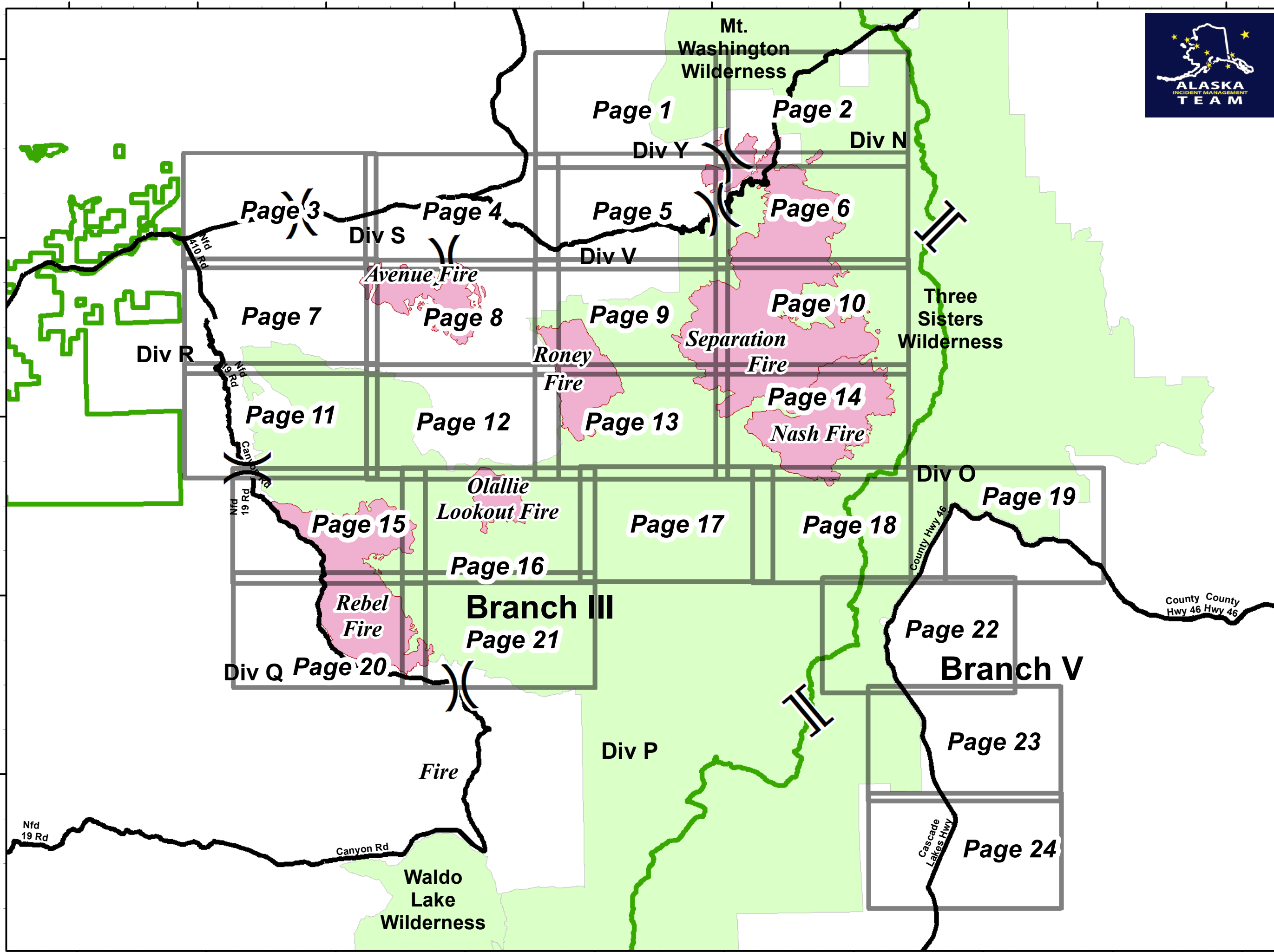



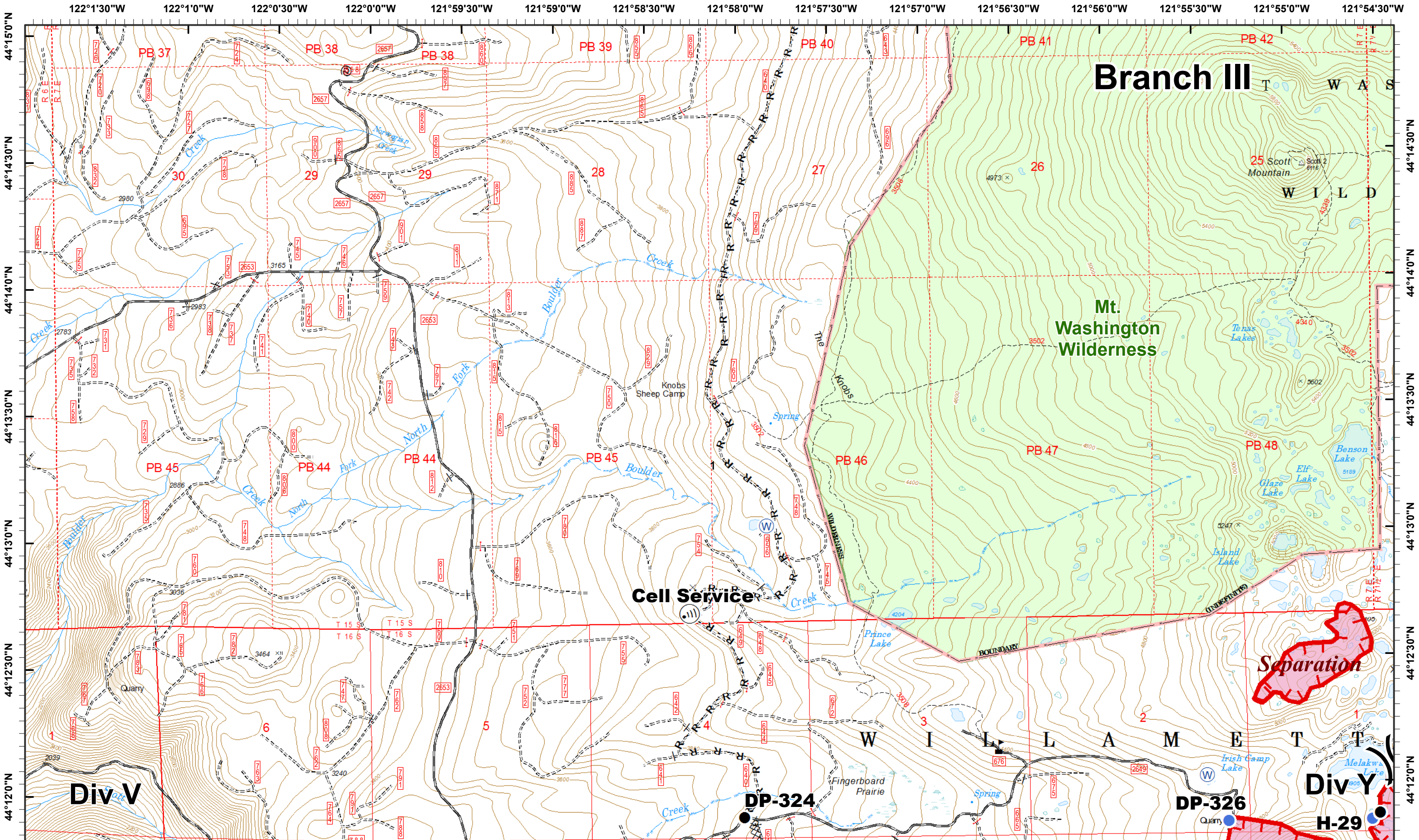
# Rebel Fire/Horse Creek Complex IAP Index

## September 19, 2017


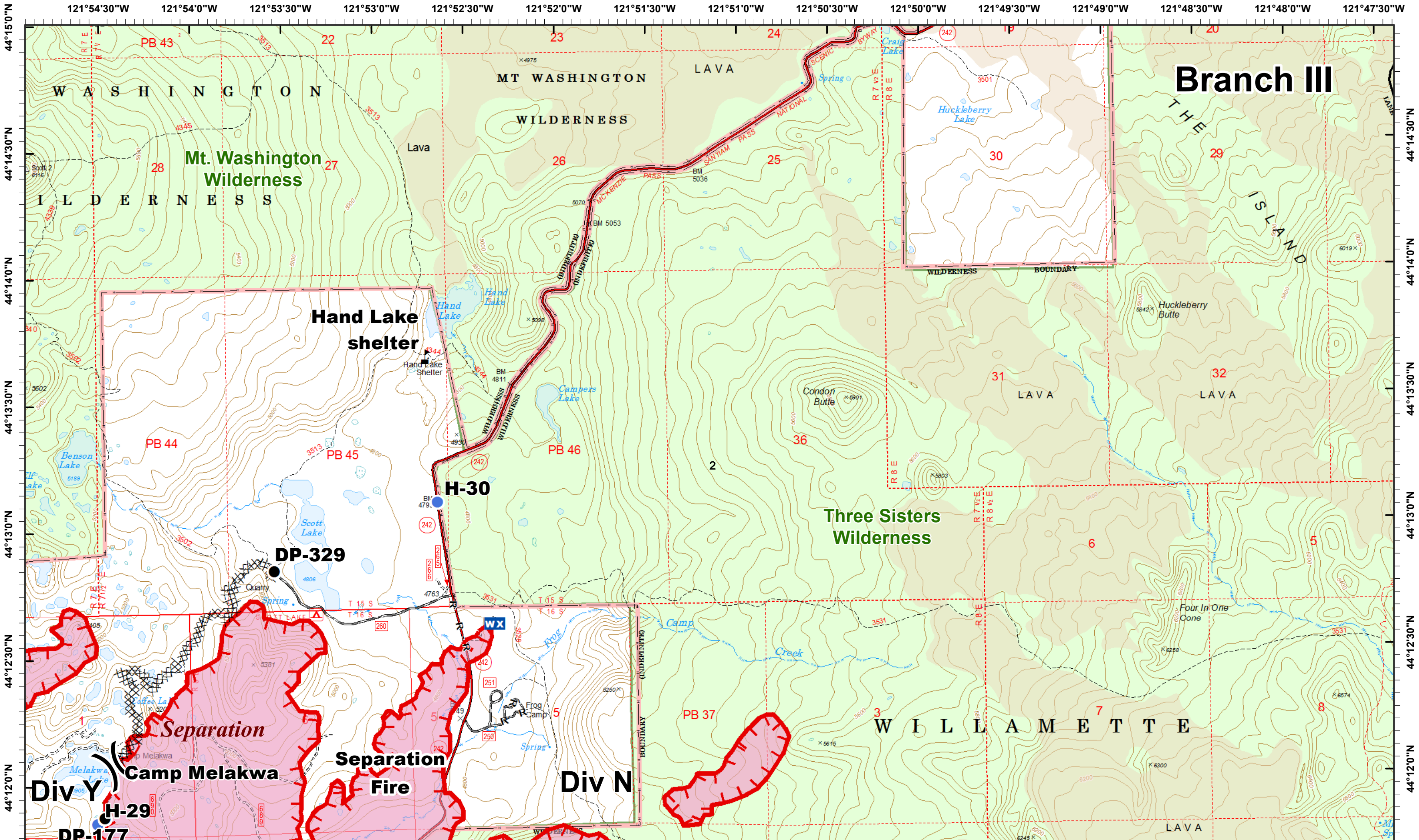


- Camp
- Closure
- Dip Site
- Drop Point
- Gate
- Helispot
- IR Isolated Heat Source
- Internet Access
- Lookout
- Mobile Weather Unit
- Pump
- Repeater
- Safety Zone
- Water Source
- Value at Risk
- Uncontrolled Fire Edge
- Completed Line
- Completed Dozer Line
- Completed Hand Line
- Road as Completed Line
- Proposed Dozer Line
- Planned Fire Line





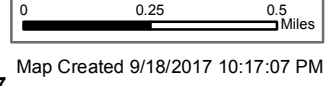
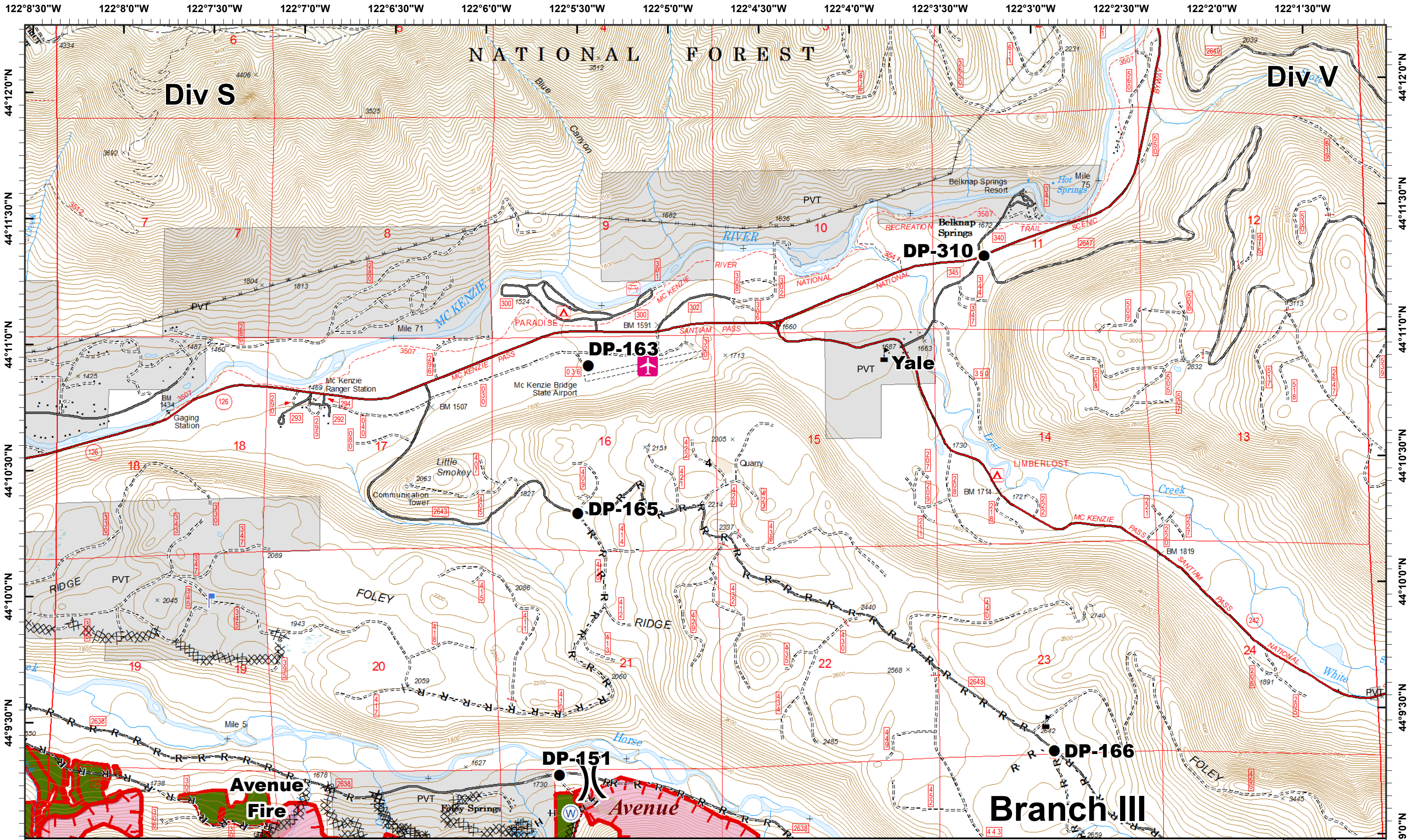









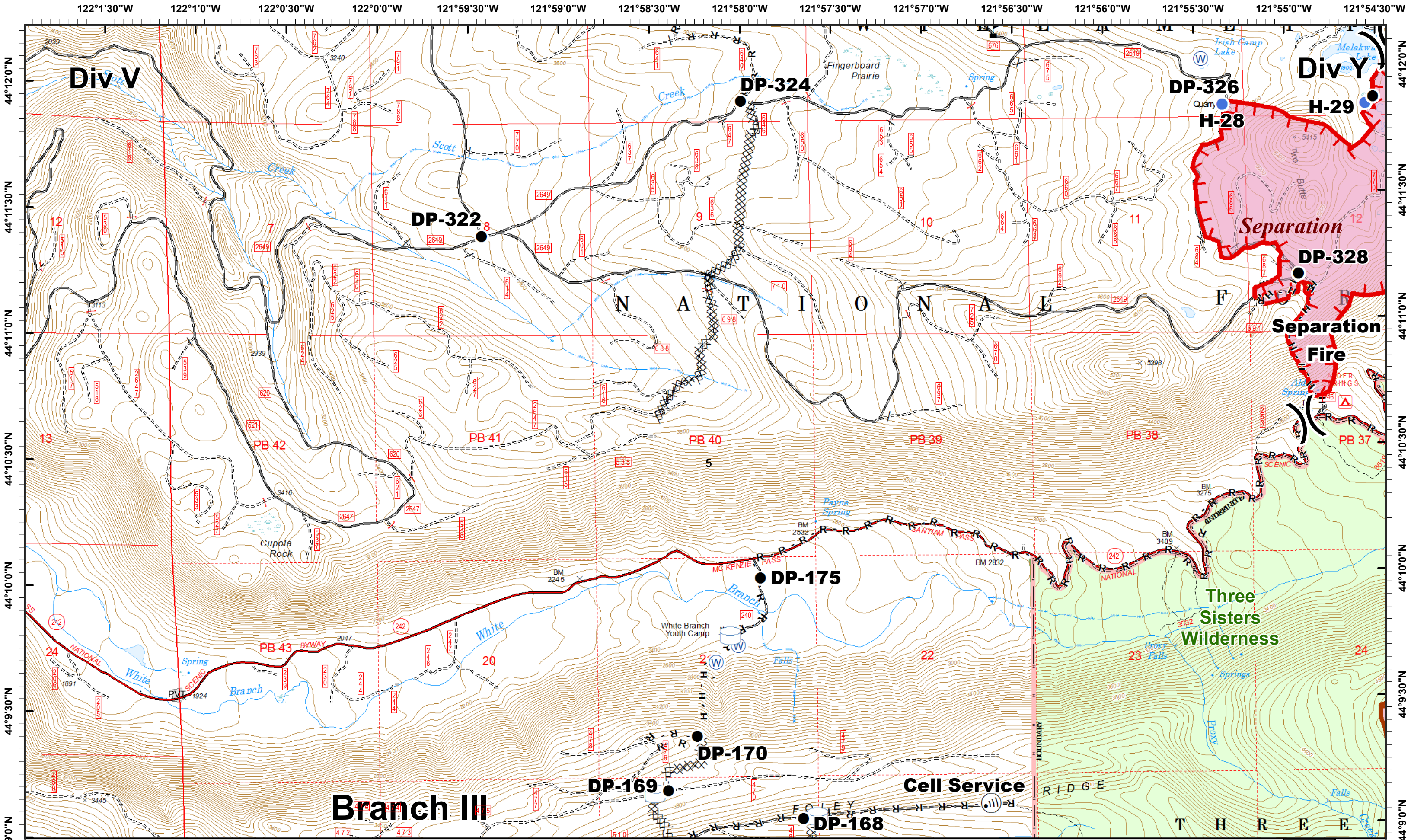





- Airstrip or Airport
- Drop Point
- Water Source
- Uncontrolled Fire Edge
- Completed Hand Line
- Pre-Harvest Timber Sales
- Lookout
- Value at Risk
- Completed Dozer Line
- Road as Completed Line
- Post-Harvest Timber Sales



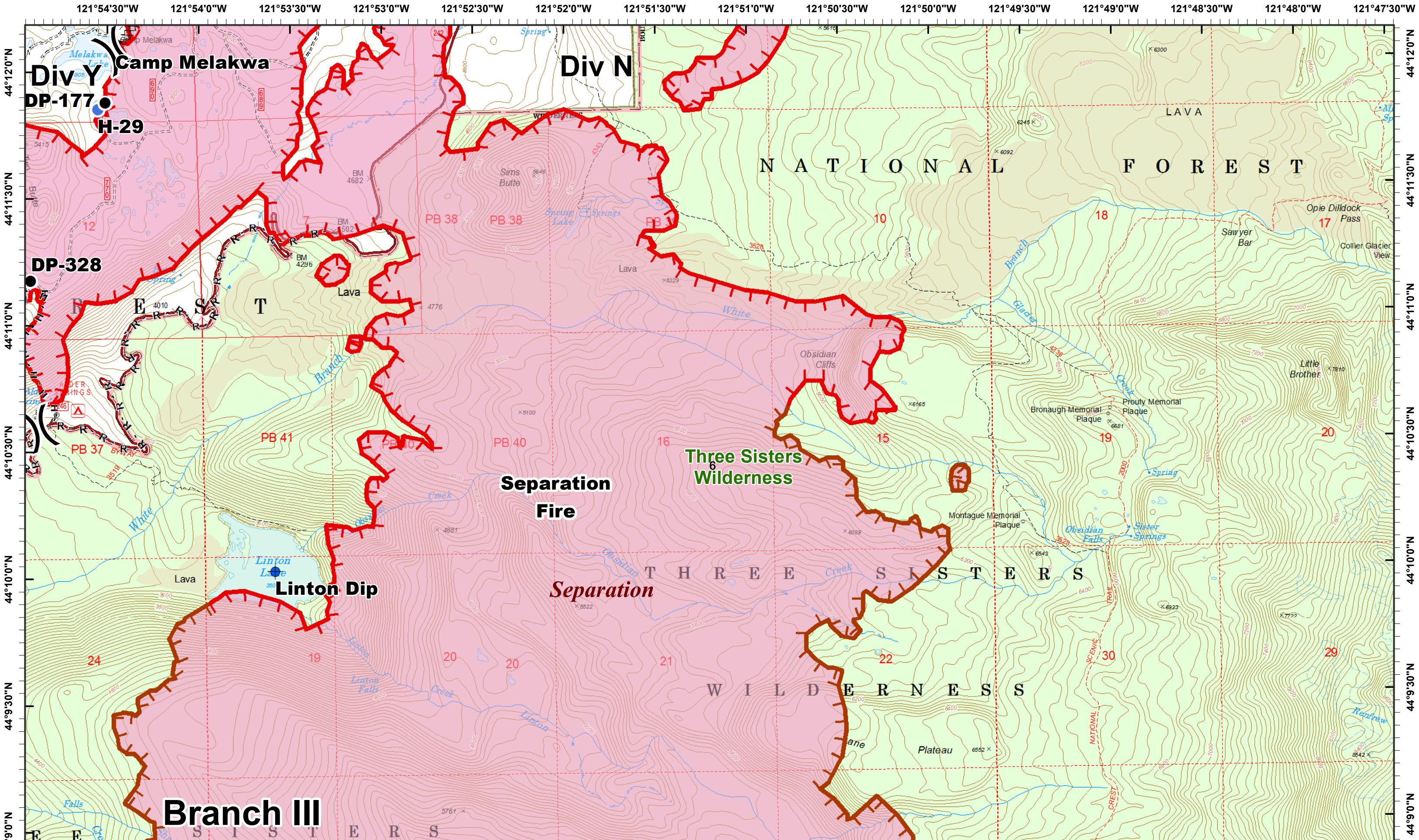





- Drop Point
- Ⓜ Internet Access
- Ⓜ Water Source
- Ⓜ Water Tank
- Ⓜ Uncontrolled Fire Edge
- Ⓜ Completed Dozer Line
- Ⓜ Road as Completed Line
- Helispot
- Ⓜ Value at Risk
- Ⓜ Minimal Threat/Limited Action
- Ⓜ Completed Hand Line



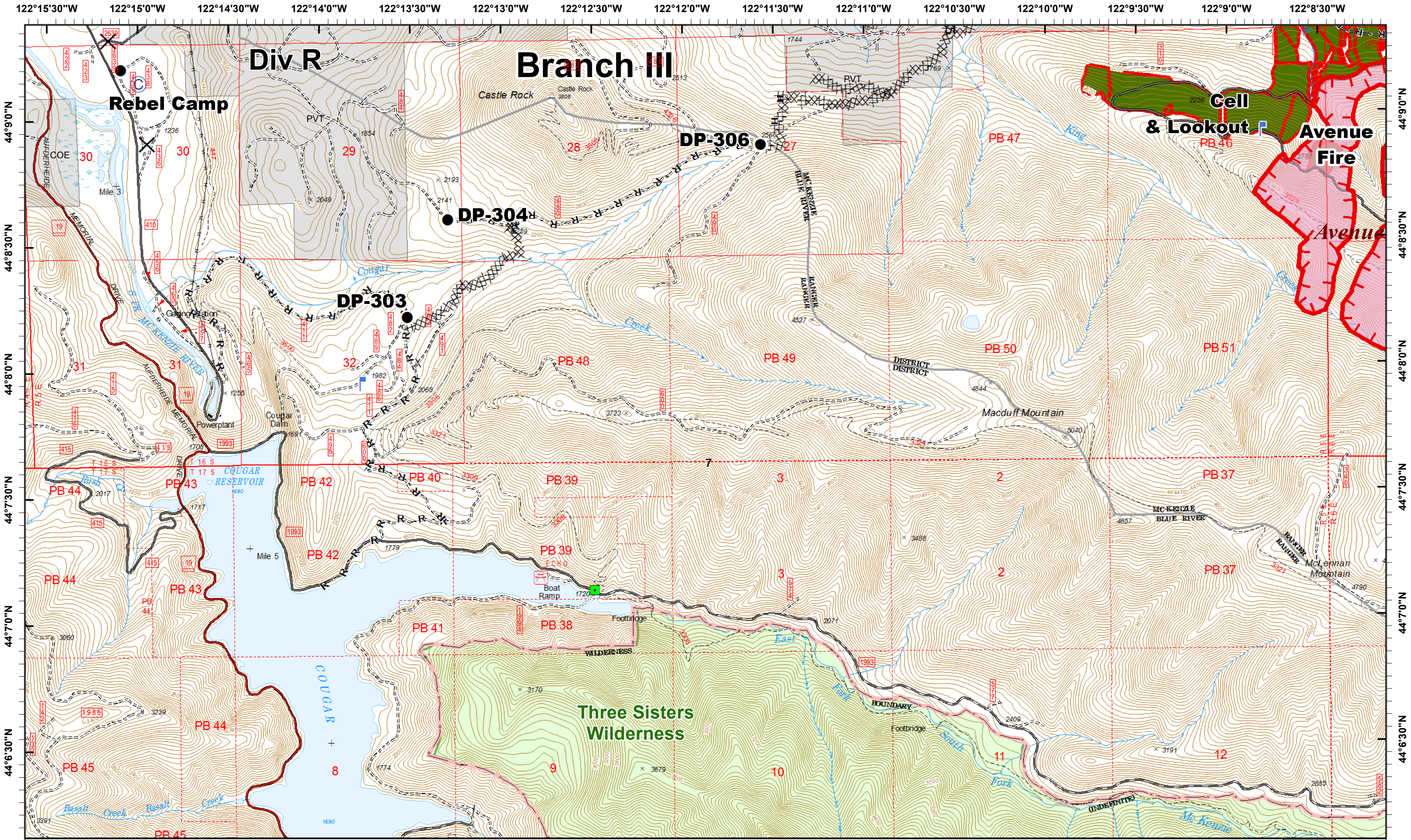





- Dip Site
- Helispot
- ▬ Uncontrolled Fire Edge
- ▬ Minimal Threat/Limited Action
- XXXX Completed Dozer Line R - Road as Completed Line
- H Completed Hand Line
- Drop Point
- ▲ Value at Risk



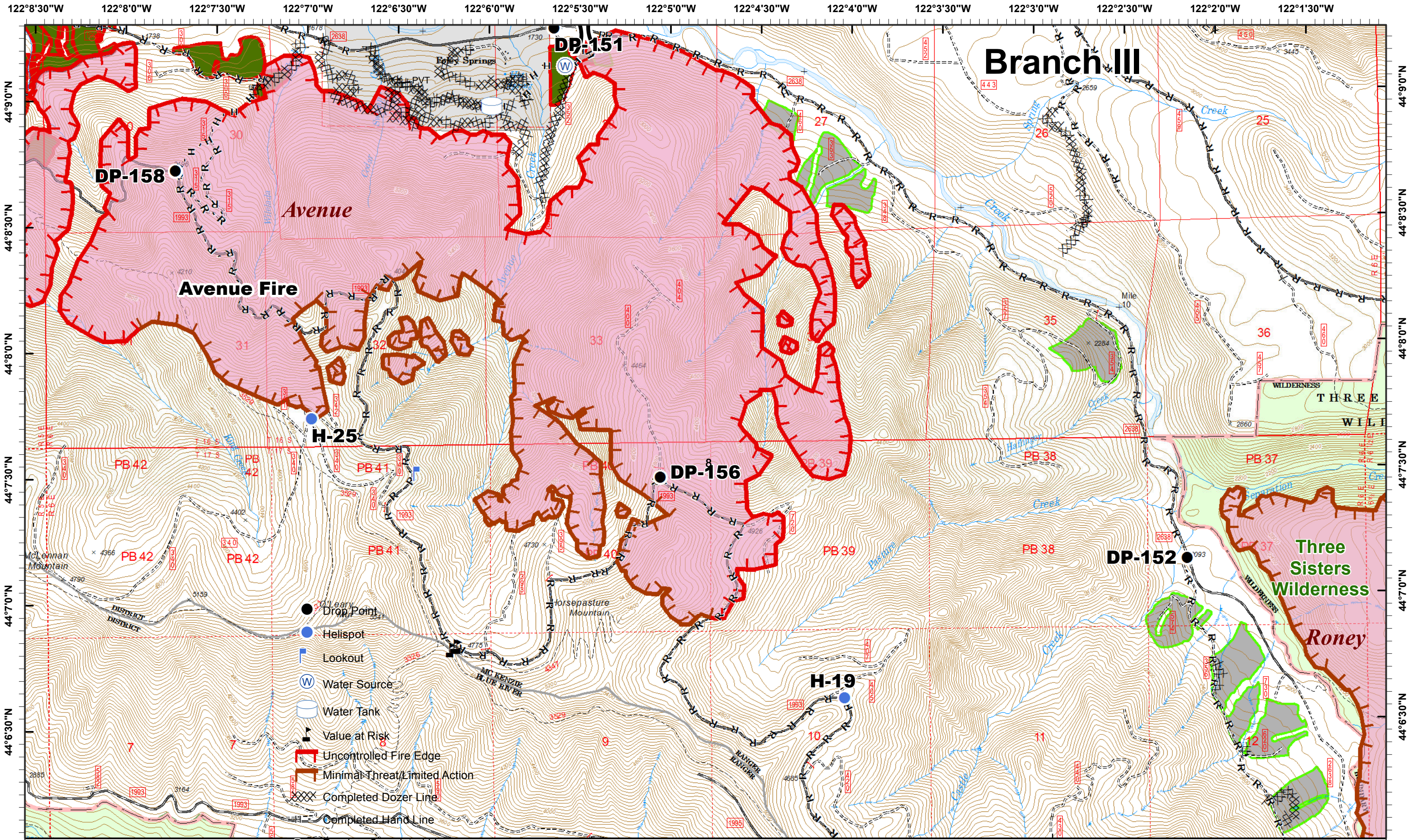




- Camp
- Closure
- Landmark
- Uncontrolled Fire Edge
- Completed Hand Line
- Post-Harvest Timber Sales
- Drop Point
- Lookout
- Completed Dozer Line
- Road as Completed Line







# Branch III

Avenue

Avenue Fire


Three Sisters Wilderness

Roney

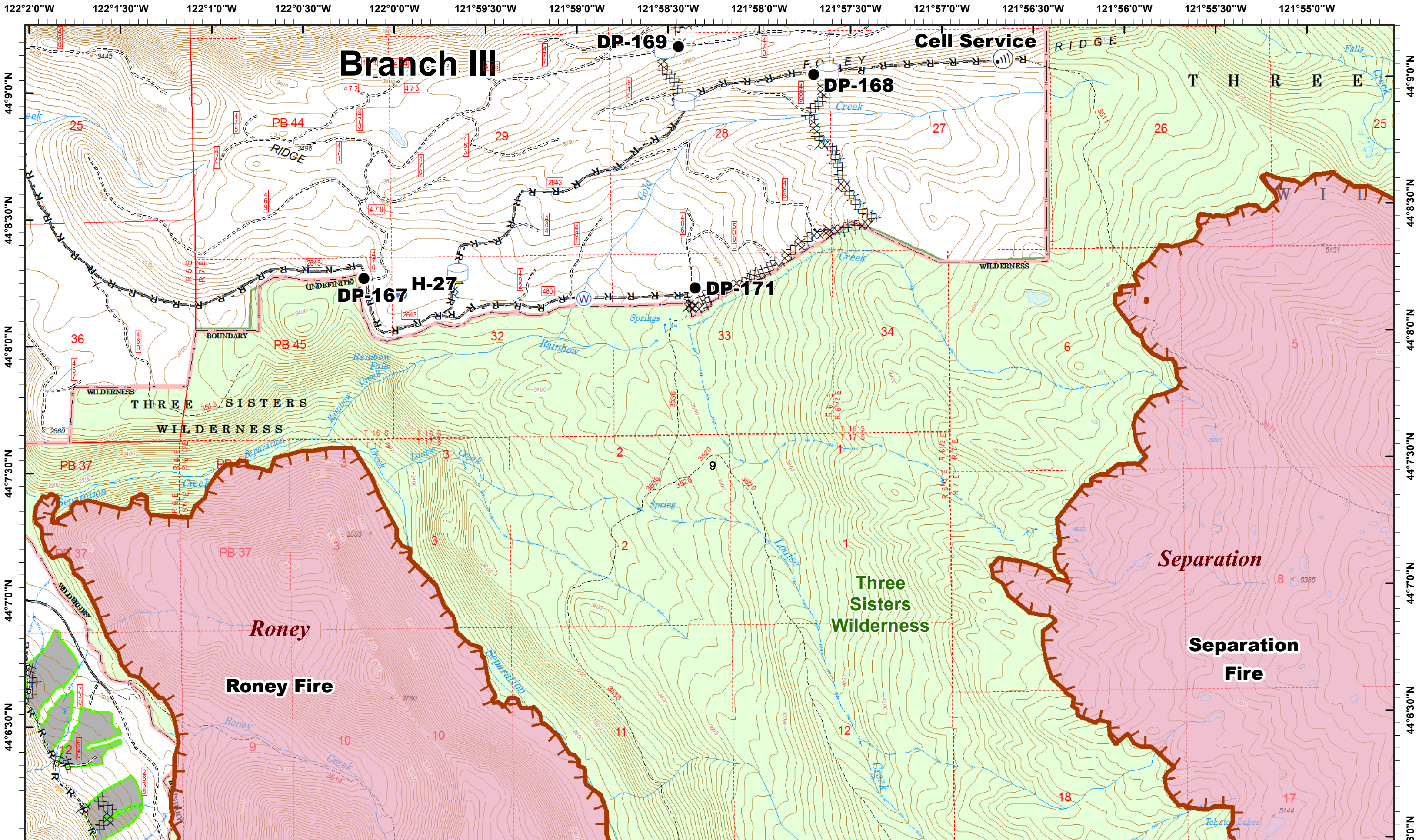
- Drop Point
- Helispot
- Lookout
- W Water Source
- Water Tank
- ▲ Value at Risk
- Uncontrolled Fire Edge
- Minimal Threat/Limited Action
- Completed Dozer Line
- Completed Hand Line

R - Road as Completed Line


- Pre-Harvest Timber Sales
- Post-Harvest Timber Sales



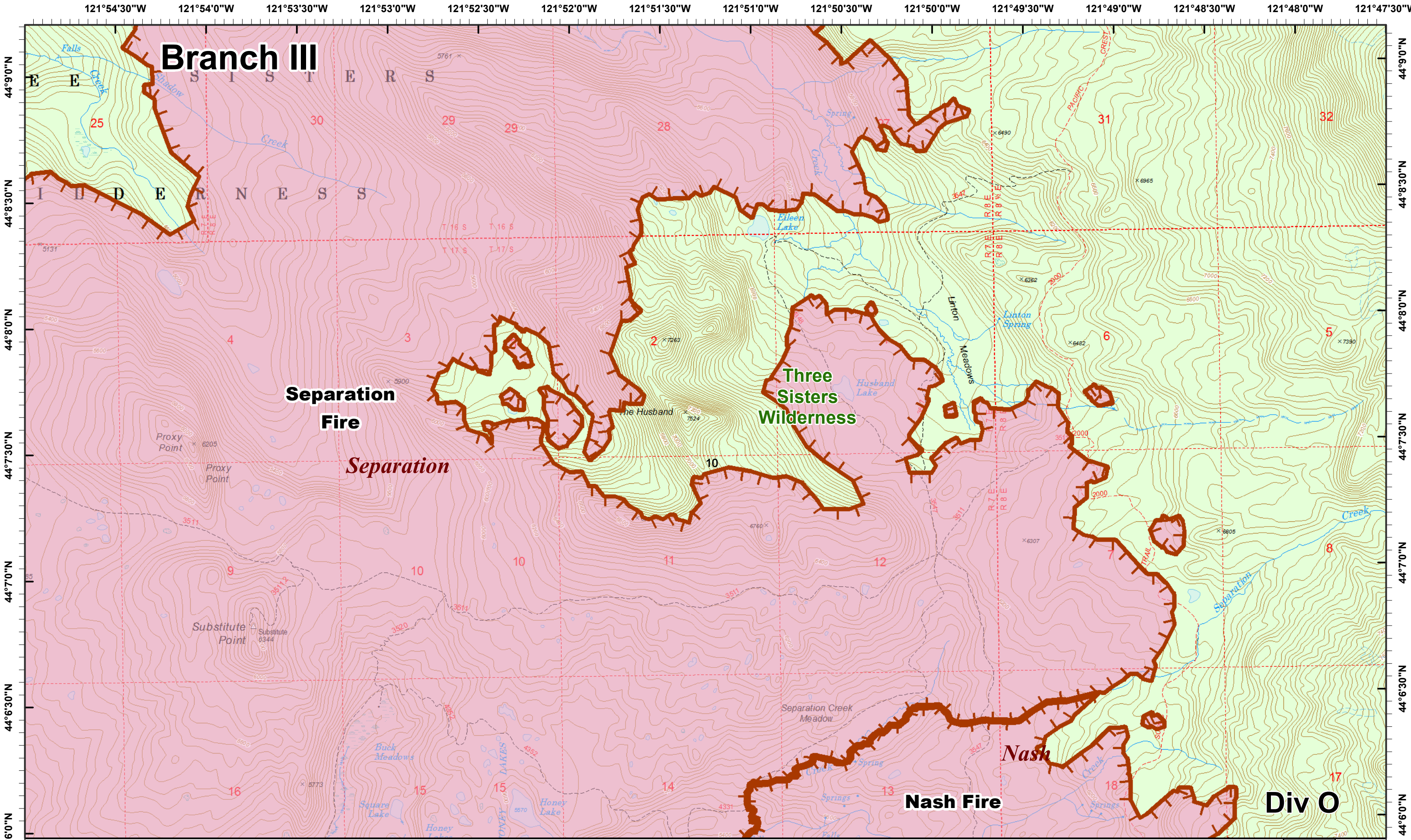




- Drop Point
- Ⓜ Internet Access
- ⚠ Safety Zone
- 🛢 Water Tank
- XXXX Completed Dozer Line
- R - Road as Completed Line
- Helispot
- Ⓜ Water Source
- 🛡 Minimal Threat/Limited Action
- H - Completed Hand Line
- 🟩 Pre-Harvest Timber Sales







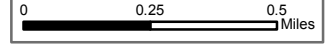
# Branch III

## Separation Fire


## Three Sisters Wilderness

## Nash Fire


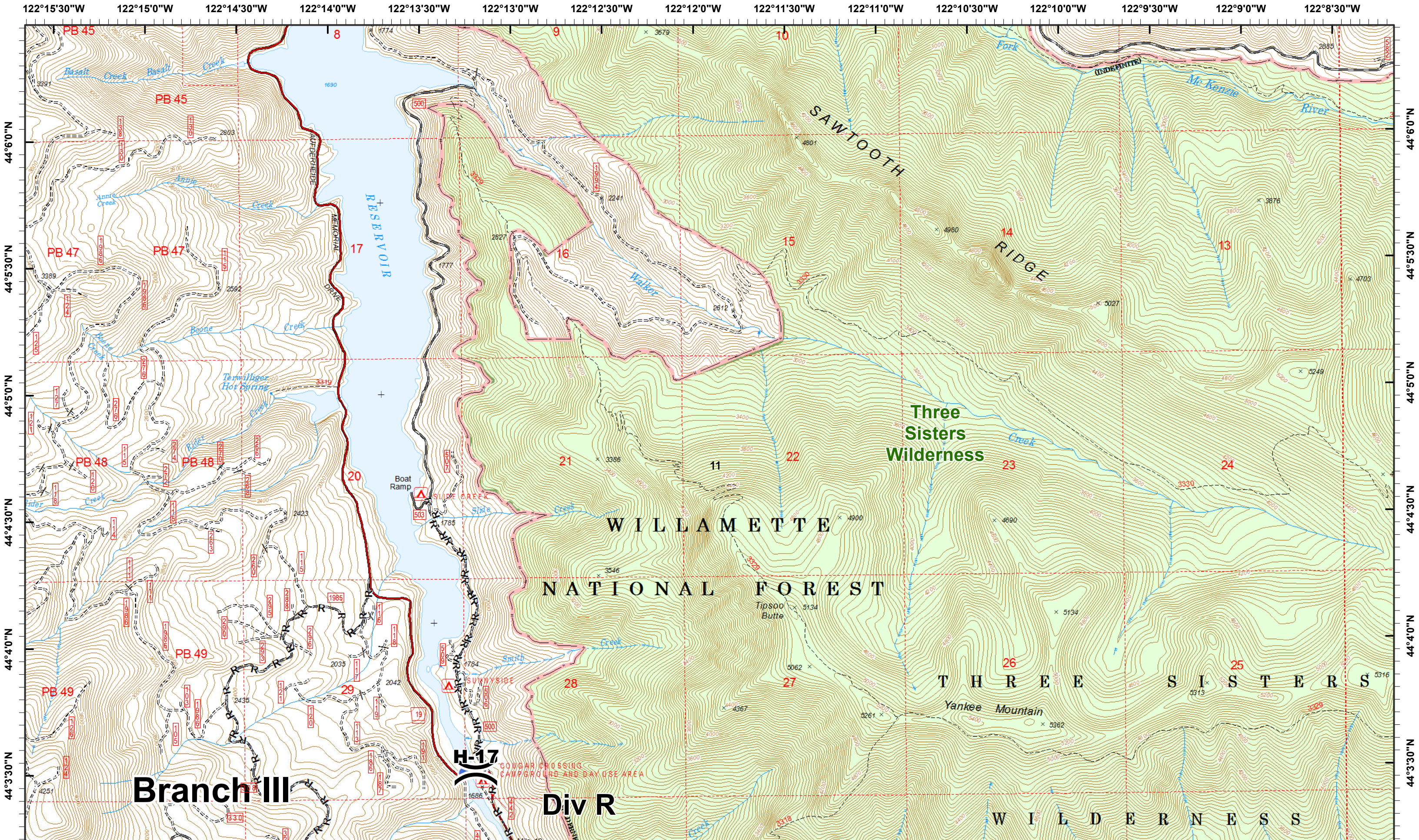
## Div O



Minimal Threat/Limited Action



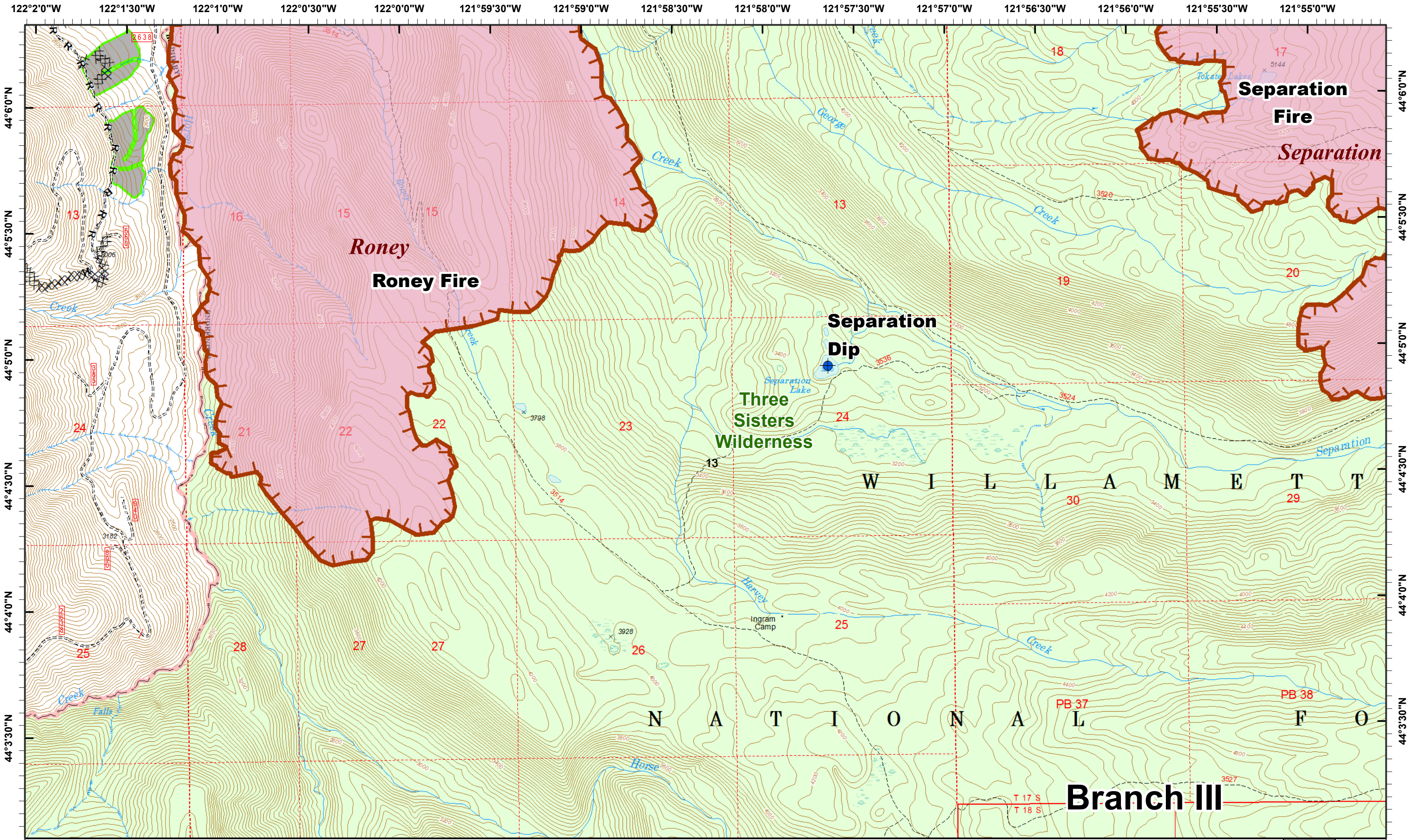









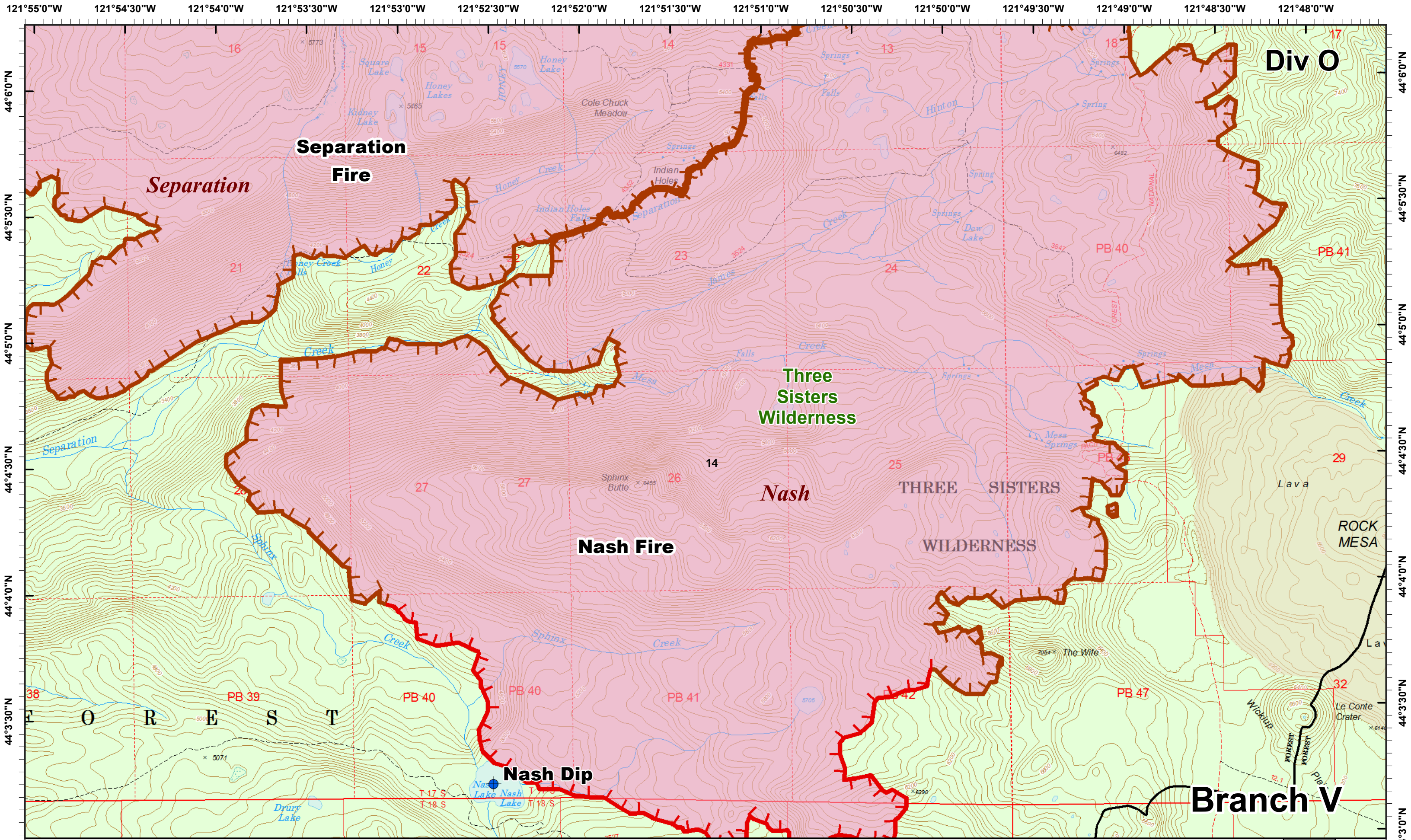




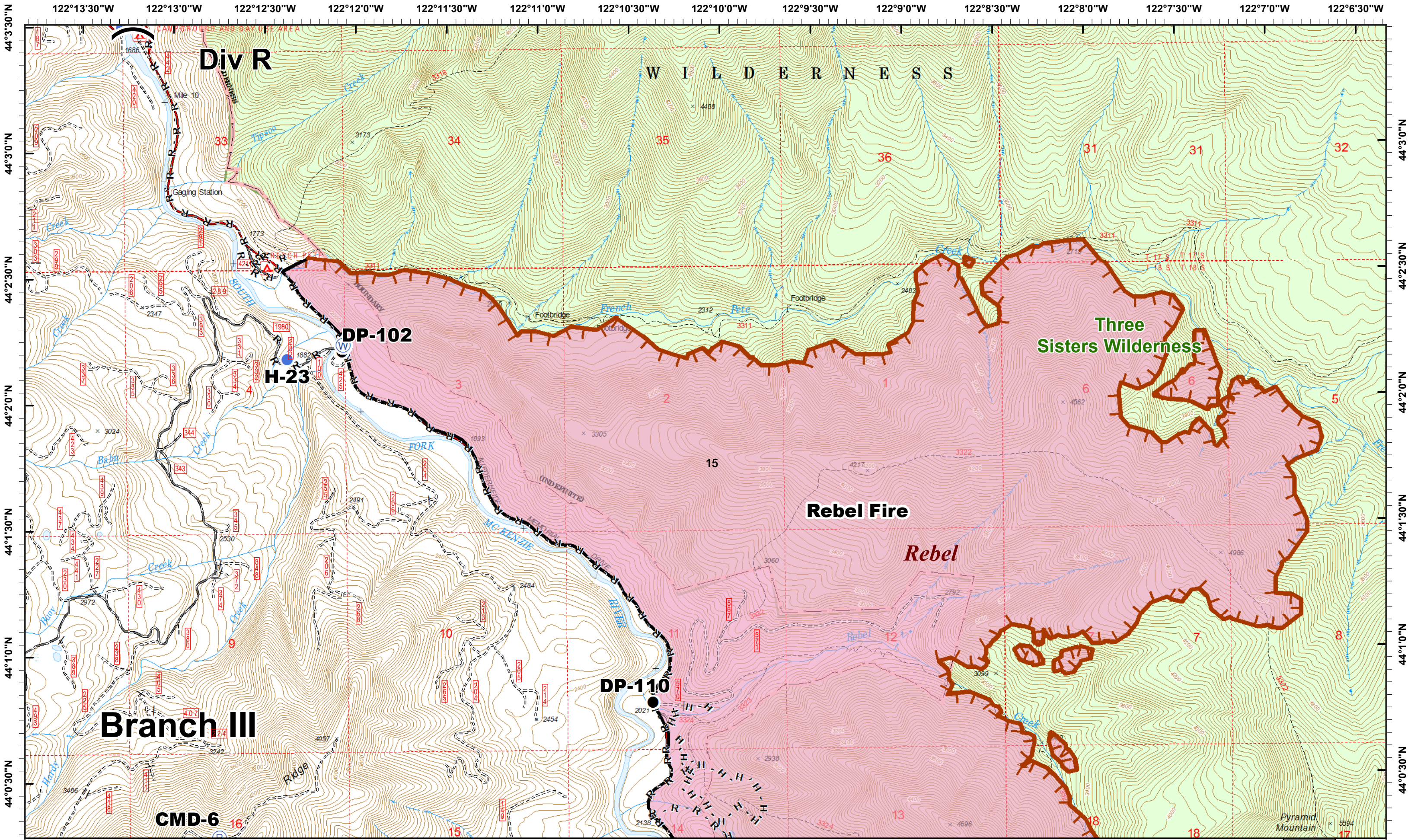
- Dip Site
- Completed Dozer Line R - Road as Completed Line
- Minimal Threat/Limited Action H - Completed Hand Line
- Pre-Harvest Timber Sales









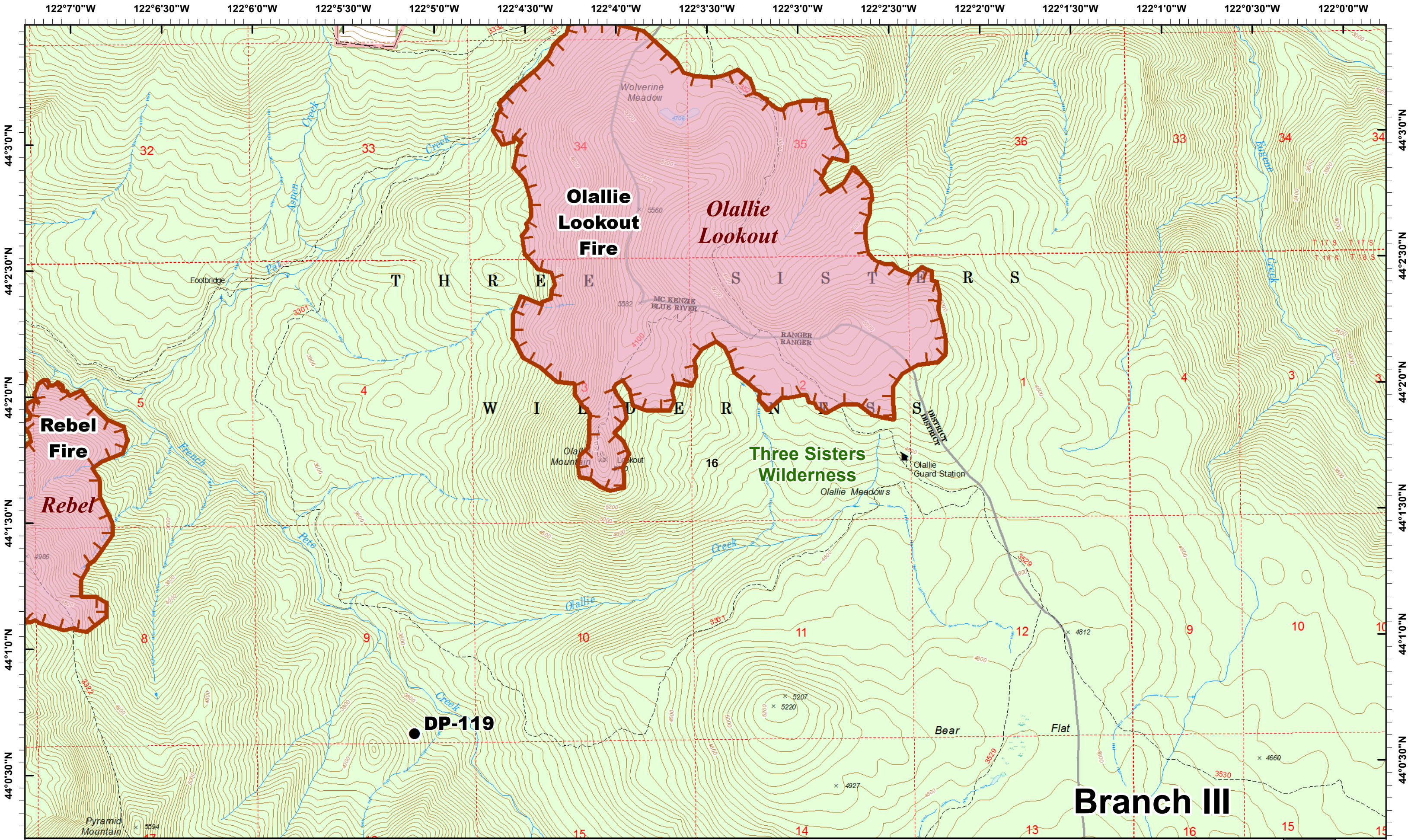





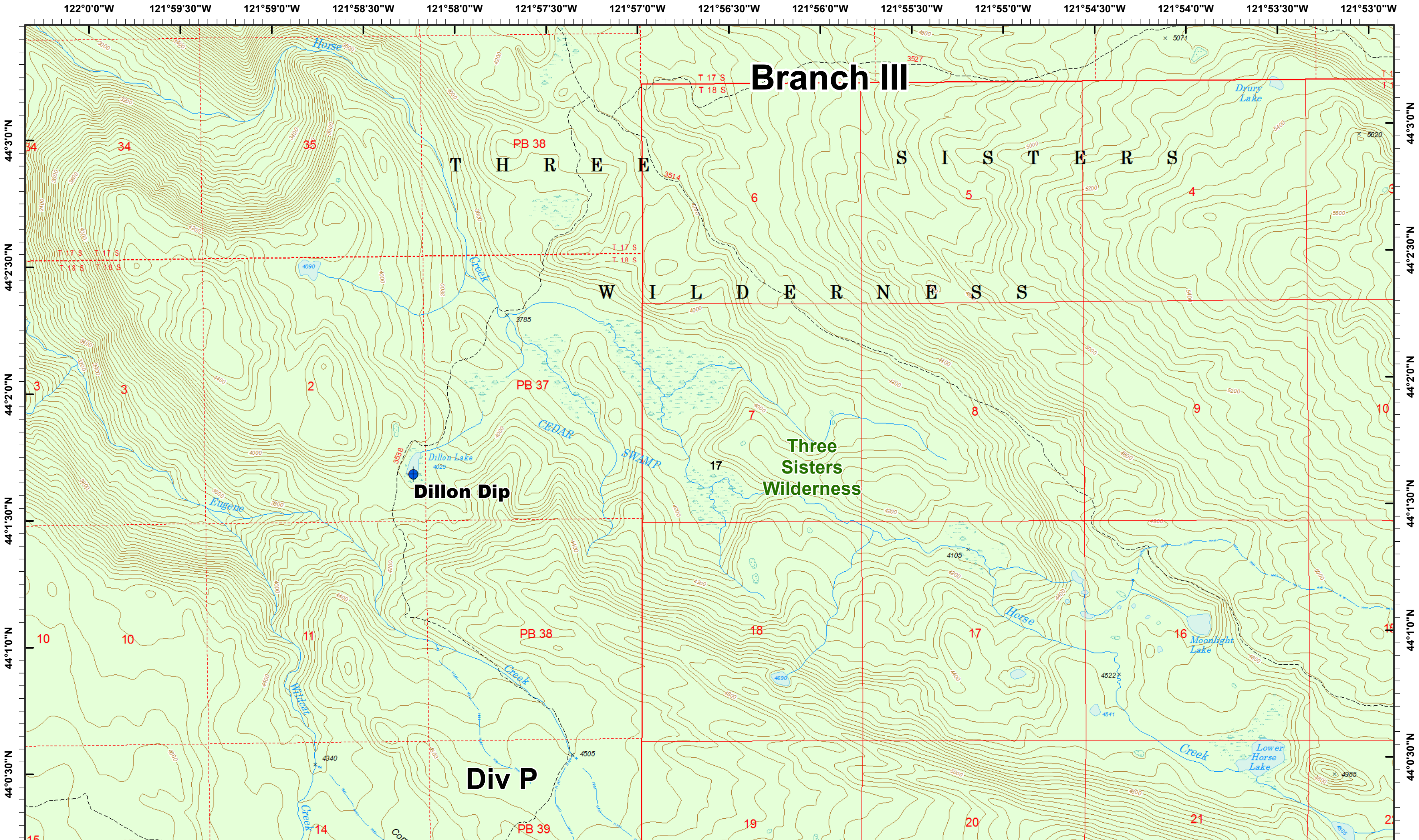
● Drop Point    Ⓡ Repeater    Ⓜ Water Source  
 ● Helispot    🏠 Minimal Threat/Limited Action  
 — Completed Line    R - Road as Completed Line  
 H - Completed Hand Line




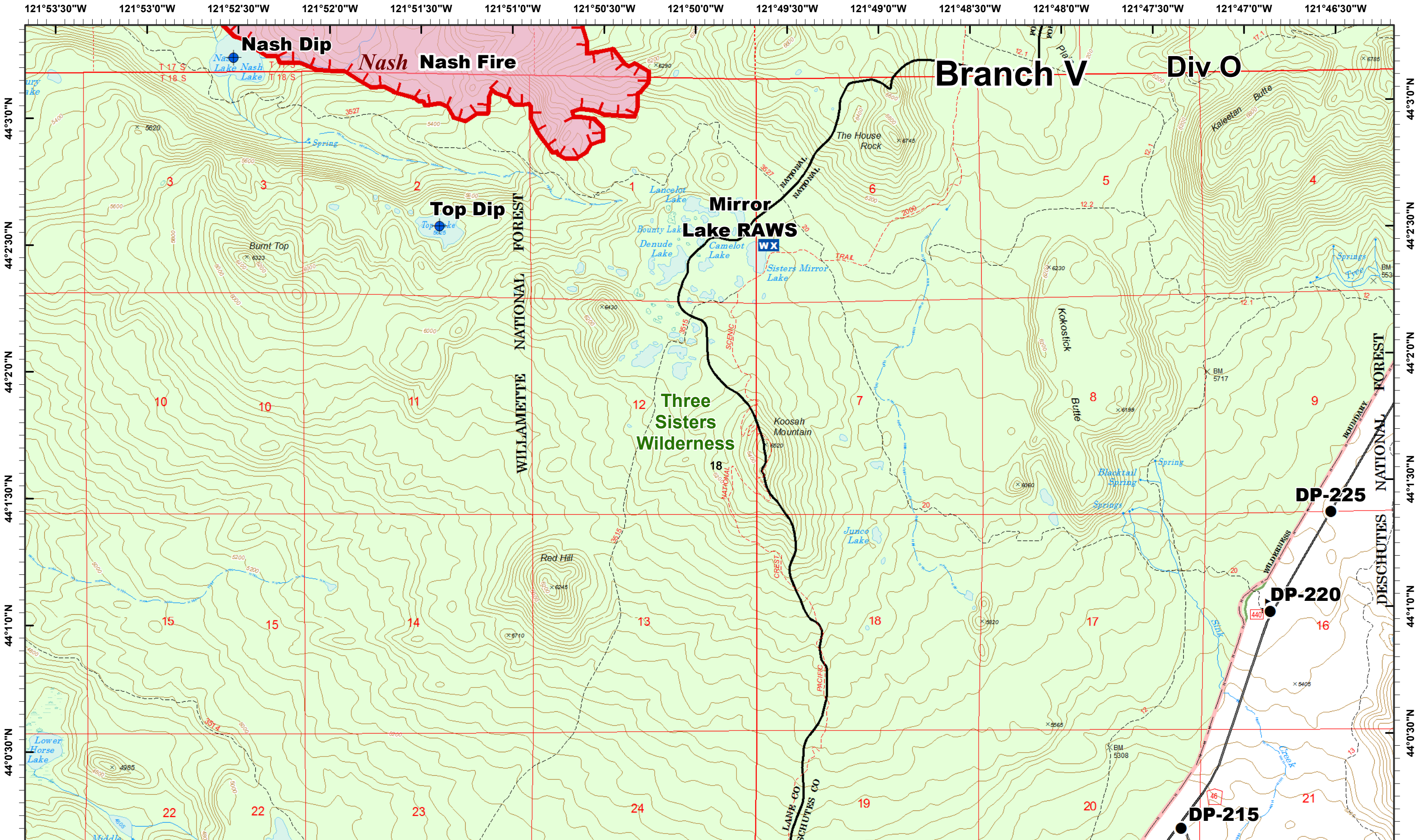




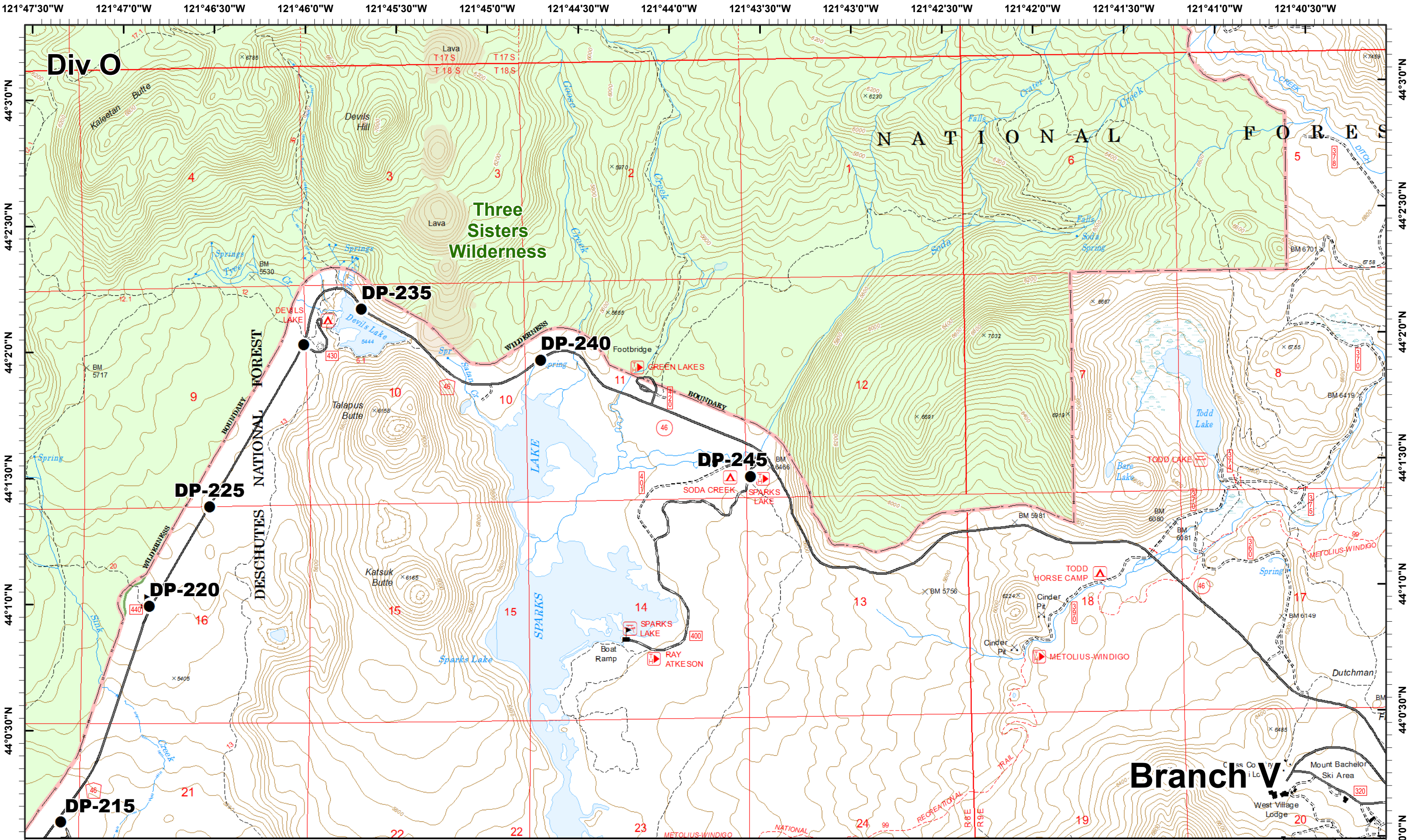













Div O

NATIONAL FOREST


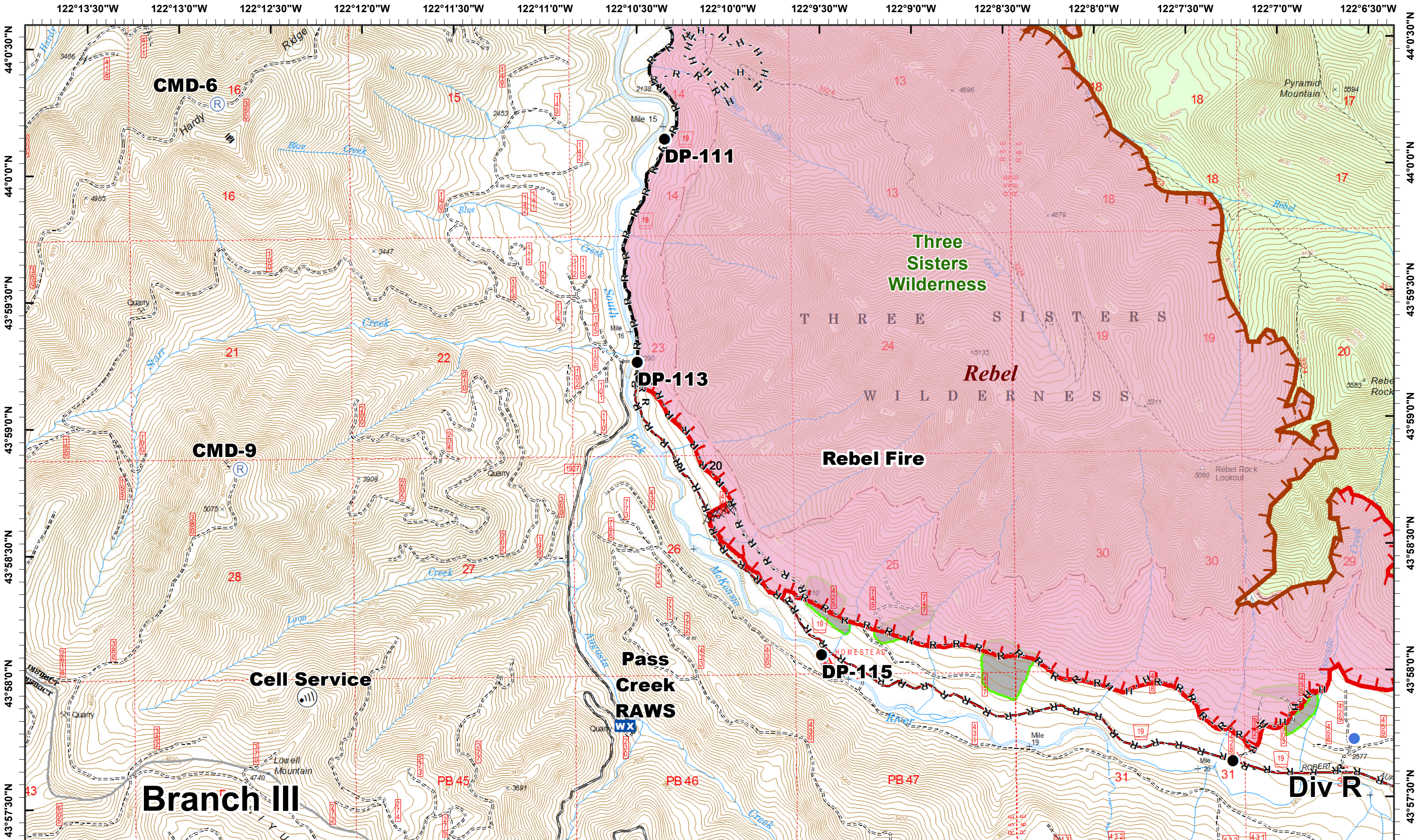
Three Sisters Wilderness

DESCHUTES NATIONAL FOREST

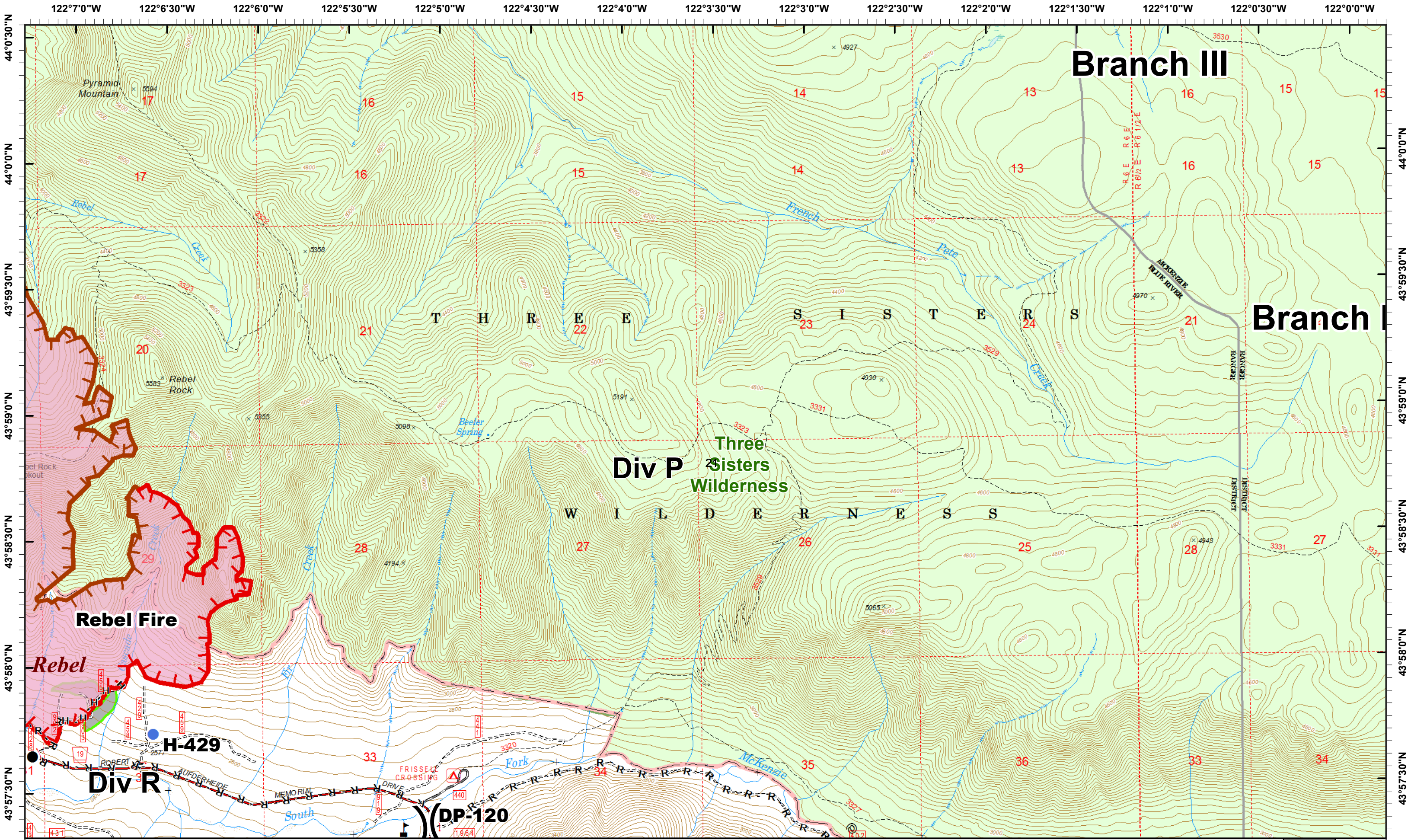
Branch V











**Branch III**


**Branch I**

**Div P Three Sisters Wilderness**


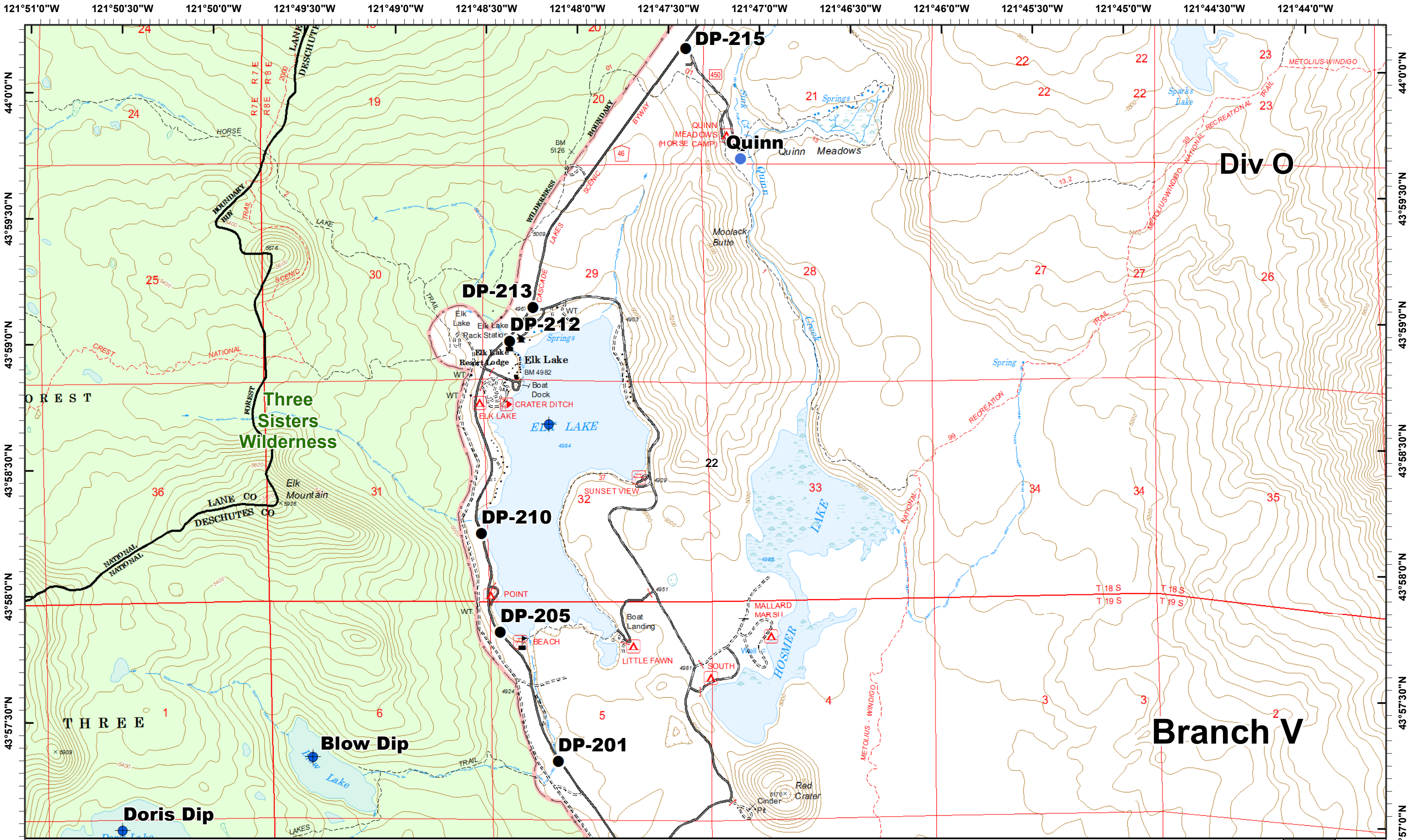
**Rebel Fire**

**Rebel Horse Creek**  
 September 19, 2017  
 Map Created 9/18/2017 10:19:30 PM


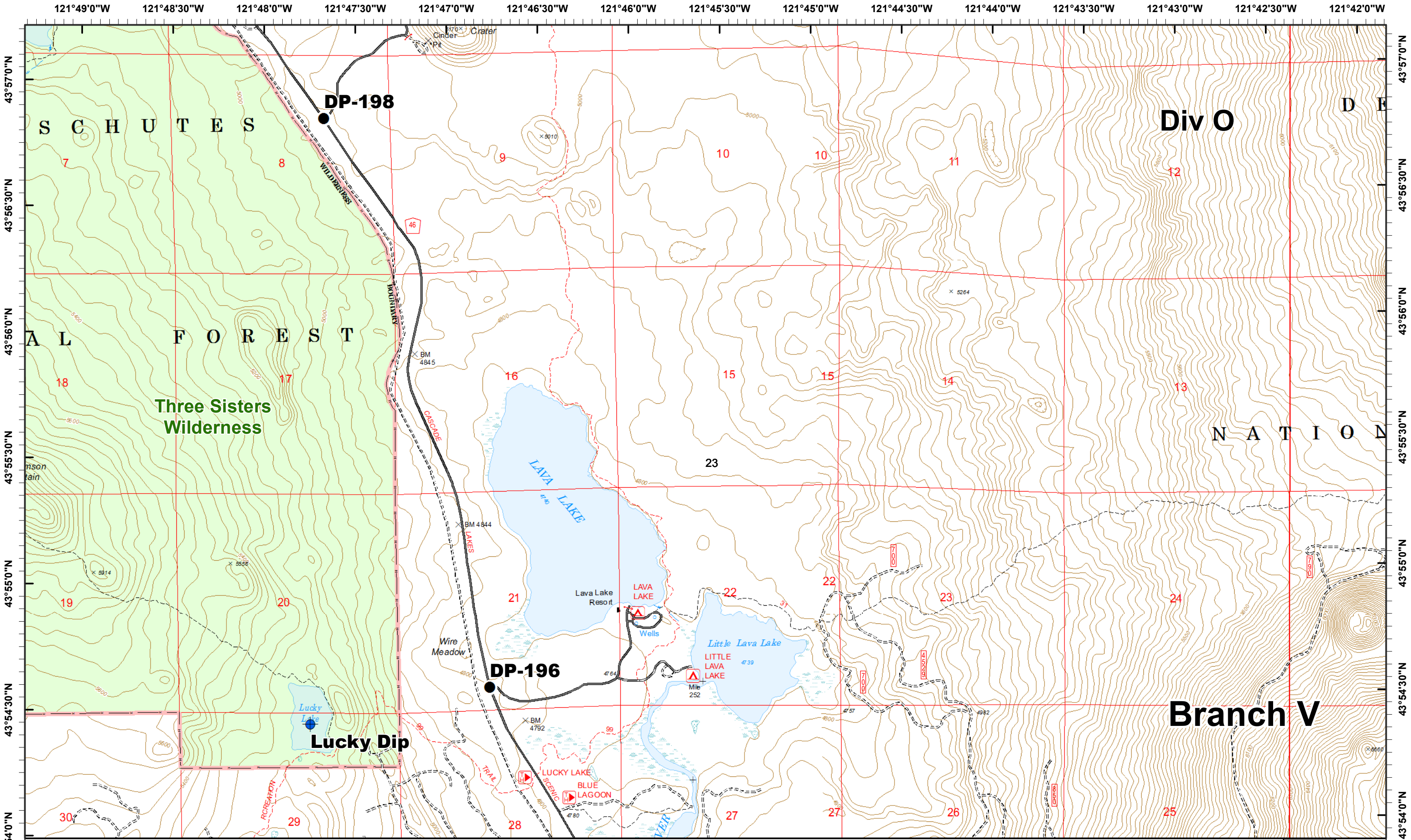
- Drop Point
- ▲ Value at Risk
- ▭ Minimal Threat/Limited Action
- Ⓜ - Road as Completed Line
- Helispot
- ▭ Uncontrolled Fire Edge
- Ⓜ - Completed Hand Line
- ▭ Pre-Harvest Timber Sales



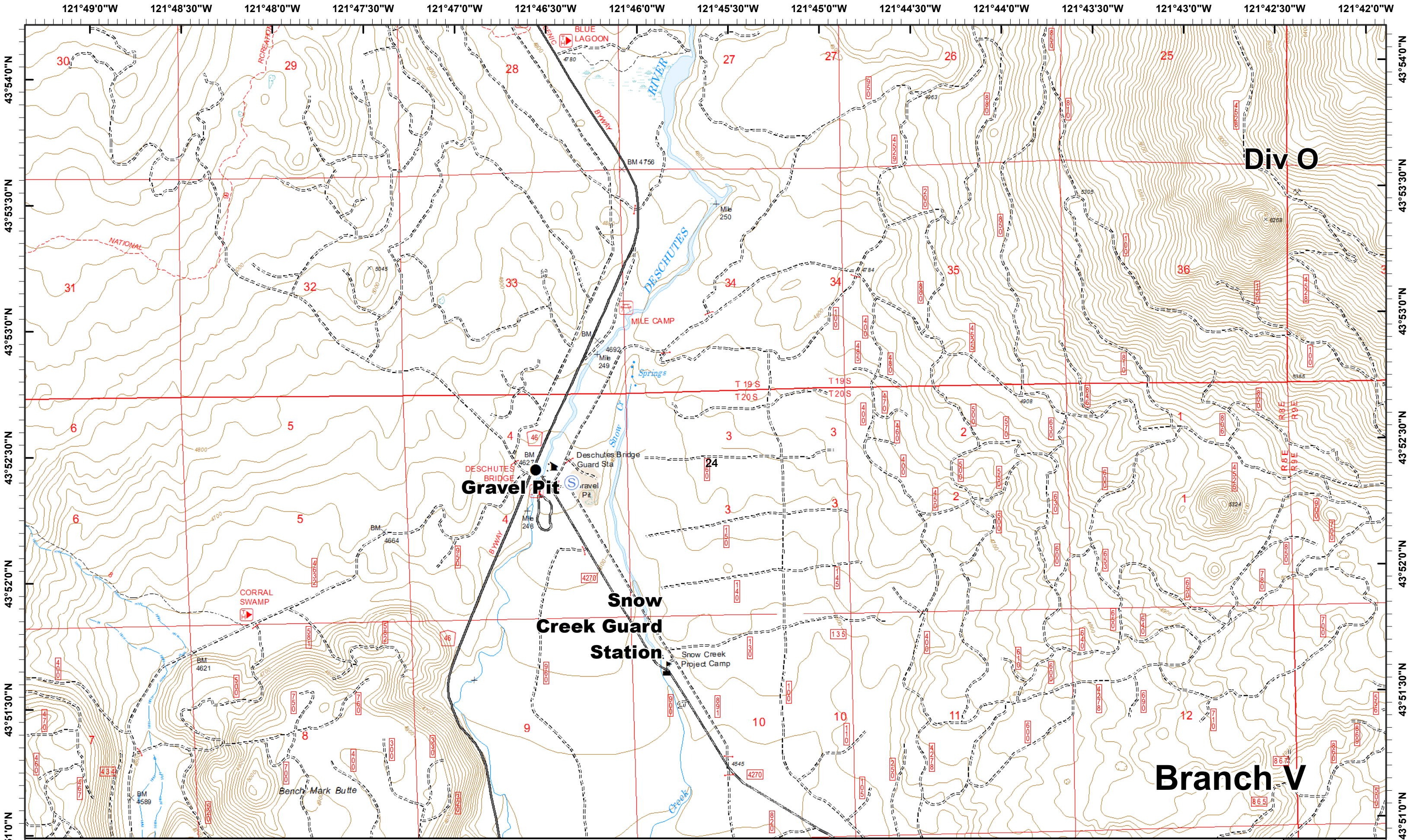












Div O

Branch V

Gravel Pit

Snow Creek Guard Station

