

122°18'0"W 122°16'0"W 122°14'0"W 122°12'0"W 122°10'0"W 122°8'0"W 122°6'0"W 122°4'0"W 122°2'0"W 122°0'0"W 121°58'0"W 121°56'0"W 121°54'0"W 121°52'0"W 121°50'0"W 121°48'0"W 121°46'0"W 121°44'0"W 121°42'0"W

INFRARED MAP

Horse Creek Complex (OR-WIF-170234)

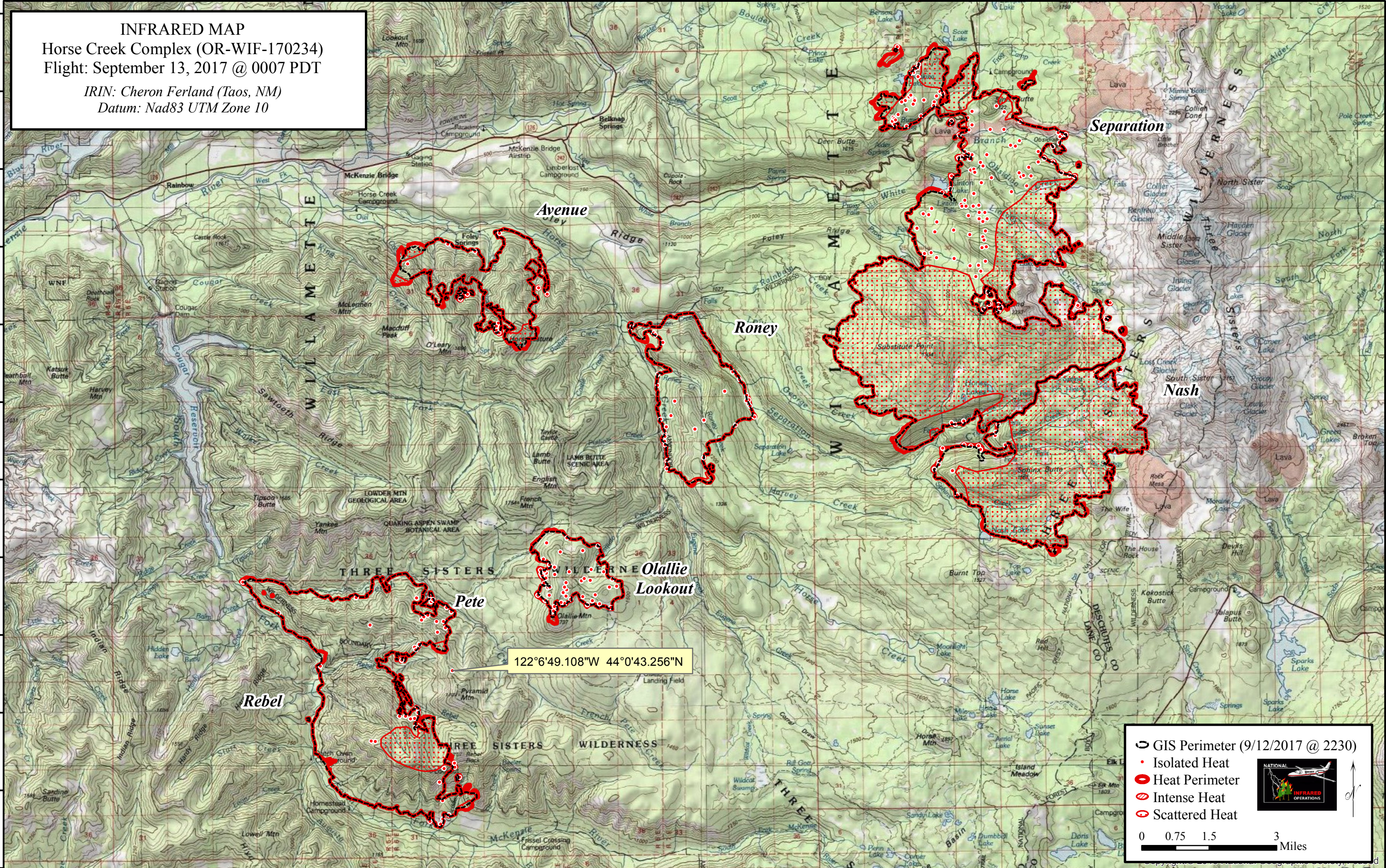
Flight: September 13, 2017 @ 0007 PDT






IRIN: Cheron Ferland (Taos, NM)


Datum: Nad83 UTM Zone 10

44°12'0"N
44°10'30"N
44°9'0"N
44°7'30"N
44°6'0"N
44°4'30"N
44°3'0"N
44°1'30"N
44°0'0"N
43°58'30"N
43°57'0"N

44°12'0"N
44°10'30"N
44°9'0"N
44°7'30"N
44°6'0"N
44°4'30"N
44°3'0"N
44°1'30"N
44°0'0"N
43°58'30"N
43°57'0"N



 GIS Perimeter (9/12/2017 @ 2230)
 Isolated Heat
 Heat Perimeter
 Intense Heat
 Scattered Heat



0 0.75 1.5 3 Miles

122°6'49.108"W 44°0'43.256"N